Uisenis Wind Farm

Volume 4b

Technical Appendices to support Chapters 10-17 of the EIA Report

August 2023

Uisenis Power Limited

CONTENTS: EIA REPORT TECHNICAL APPENDICES (CH 10-17)

CHAPTER 10: HYDROLOGY, HYDROGEOLOGY AND GEOLOGY

TA 10.1 - Peat Landslide Hazard Risk Assessment (PHRA)
TA 10.2 - Peat Management Plan (PMP)
TA 10.3 - Borrow Pit Appraisal
TA 10.4 - Schedule of Watercourse Crossings
TA 10.5 - Private Water Supply Risk Assessment (PWSRA)
TA 10.6 - Groundwater Dependent Terrestrial Ecosystems (GWDTE) Assessment
TA 10.7 - Consultation

CHAPTER 11: CULTURAL HERITAGE AND ARCHAEOLOGY

TA 11.1 - Heritage Gazeteer
TA 11.2 - Heritage Fieldwork Report

CHAPTER 12: SITE ACCESS, TRAFFIC ANDTRANSPORT

TA 12.1 - Transport Assessment

CHAPTER 13: NOISE

TA 13.1 - Noise-Glossary
TA 13.2 - Amplitude Modulation
TA 13.3 - Noise-Graphs
TA 13.4 - Turbine Data

CHAPTER 14: SOCIO-ECONOMICS, TOURISM, RECREATION AND LAND USE

TA 14.1 - Accommodation Assets

CHAPTER 15: AVIATION

TA 15.1 - Aviation Lighting Assessment

CHAPTER 16: OTHER ISSUES

TA 16.1 - Carbon Calculator

TECHNICAL APPENDIX 10.1: PEAT LANDSLIDE HAZARD AND RISK ASSESSMENT

Uisenis Wind Farm

Prepared for: Uisenis Power Ltd

SLR Ref: 405.V64341.00001
Version No: 1
August 2023

BASIS OF REPORT

This document has been prepared by SLR with reasonable skill, care and diligence, and taking account of the manpower, timescales and resources devoted to it by agreement with Eurowind Energy Ltd. (the Client) as part or all of the services it has been appointed by the Client to carry out. It is subject to the terms and conditions of that appointment.

SLR shall not be liable for the use of or reliance on any information, advice, recommendations and opinions in this document for any purpose by any person other than the Client. Reliance may be granted to a third party only in the event that SLR and the third party have executed a reliance agreement or collateral warranty.

Information reported herein may be based on the interpretation of public domain data collected by SLR, and/or information supplied by the Client and/or its other advisors and associates. These data have been accepted in good faith as being accurate and valid.

The copyright and intellectual property in all drawings, reports, specifications, bills of quantities, calculations and other information set out in this report remain vested in SLR unless the terms of appointment state otherwise.

This document may contain information of a specialised and/or highly technical nature and the Client is advised to seek clarification on any elements which may be unclear to it.

Information, advice, recommendations and opinions in this document should only be relied upon in the context of the whole document and any documents referenced explicitly herein and should then only be used within the context of the appointment.

CONTENTS

1.0 INTRODUCTION 1
1.1 Background 1
1.2 Site Location and Description 1
1.3 Objectives of Report 5
1.4 Peat Landslide Hazard and Risk Assessment 5

2.0 DESK BASED REVIEW 7
2.1 Topographic Surveys 7
2.2 Geology 7
2.2.1 Soils 7
2.2.2 Superficial Geology 7
2.2.3 Bedrock Geology 7
2.2.4 Mining and Quarrying 8
2.3 Hydrology 8
2.4 Hydrogeology 9
2.5 Rainfall 9
2.6 Geomorphology 10
2.6.1 Aerial Photography Interpretation and Site Observations 10
2.7 Site Observations 15

3.0 PEAT INSTABILITY 18
3.1 Background Information Regarding Peat 18
3.1.1 Peat Shear Strength 19
3.1.2 Peat Stability – Factors to be Considered 19
3.2 Peat Mass Stability 20
3.2.1 Types of Failure 20
3.2.2 Bog Bursts 21
3.2.3 Peat Slides 21
3.2.4 Bog Slides 22
3.2.5 Natural Instability 22

4.0 SITE WORK 23
4.1 Peat Depth Survey 23
4.2 Peat Depth Survey Results 24
4.3 Peat Condition 24

4.4 Substrate 25

5.0 SLOPE STABILITY/GROUND CONDITIONS 26

5.1 Shear Strength 26

5.2 Stability Risk Assessment 26

6.0 PEAT LANDSLIDE HAZARD AND RISK ASSESSMENT 27

6.1 Slope Gradients 28

6.2 Peat Thickness and Ground Conditions 29

6.3 Substrate 29

6.4 Risk Rating 30

6.5 Wind Turbines 31

6.6 Hardstandings 32

6.7 Access Tracks 32

6.8 Remaining Infrastructure 33

6.9 Hazard Score Development 33

6.10 Receptor Ranking 34

6.11 Receptor Proximity 34

6.12 Impact Rating 35

6.13 Hazard Ranking 35

6.14 Results 36

6.15 Hazard Rated Locations 36

7.0 CONSTRUCTION ISSUES AND MITIGATION MEASURES 53

7.1 General 53

7.2 Drainage Measures 54

7.3 Construction Recommendations 54

7.4 Wind Turbine Locations and Crane Pads 54

7.5 Borrow Pits 55

7.6 Access Tracks 55

7.7 Cable Routes 56

7.8 Watercourses Crossing 56

7.9 Substation 57

7.10 Construction Compound 57

8.0 CONCLUSION 58

DOCUMENT REFERENCES

FIGURES

Figure 10.1.1: Site Location

Figure 10.1.2: Site Layout

Figure 10.1.3: Superficial Geology

Figure 10.1.4: Solid Geology

Figure 10.1.5: Geomorphology

Figure 10.1.6: Peat Depth

Figure 10.1.7: Peat Depth >0.5 m

Figure 10.1.8: Slope

Figure 10.1.9: Peat Slide Risk

ANNEXES

Annex A: Peat Risk Data

Annex B: Peat Core Logs & Photographs

1.0 Introduction

SLR Consulting Ltd (SLR) was commissioned by Eurowind Energy Ltd to undertake a Peat Landslide Hazard and Risk Assessment (PLHRA) at the proposed Uisenis Wind Farm. The proposed wind farm ('the proposed development') is located approximately 20km south west of Stornoway, on land within the Eisgen (Eishken) Estate on the Isle of Lewis (the Site). The proposed development location is detailed on **Figure 10.1.1**: **Site Location**.

It is anticipated that the proposed development would comprise up to 25 wind turbines with associated infrastructure including access tracks, crane hardstandings, turning heads, borrow pits, substation compound and temporary construction compounds.

The purpose of this report is to consider the extent of peat and potential peat slide hazard at the Site and consider the potential impact to the proposed development, such that areas of deep peat and areas of medium to high risk of a peat slide can be avoided and/ or mitigated during the design phase.

This report presents the findings of data obtained from peat depth probing surveys conducted by SLR Consulting in August 2022, November 2022 and January 2023.

The work has been undertaken by a team of Geotechnical Engineers and Geologists, with over 10 years experience in undertaking peat assessments. The team was led by a chartered Hydrogeologist with 30 years' consultancy experience and specialising in the assessment of soils, geology and water for renewable power projects in Scotland.

The methods adopted for the assessment follow the best practice guidance[1] issued by the Scottish Government for investigation, assessment and reporting for windfarms in peat areas. Where relevant, reference is also made to guidance published by the Scottish Environment Protection Agency (SEPA) and windfarm construction good practice guidance.

1.1 Background

The importance of assessing the stability of peat deposits in relation to wind farm developments came to the fore as a result of peat failures during the construction of Derrybrien[2] Windfarm in Ireland in 2003. Although no fatalities were associated with these failures, there was a significant environmental impact. Wind farms tend to be constructed in high moorland areas which are associated with significant peat deposits (typically blanket bogs). There is a potential for peat instability to occur, particularly where deposits are in excess of 1m thick. Peat instability is influenced by many factors, including, but not limited to, peat thickness, hill slope gradient, underlying geology and subsurface hydrology.

1.2 Site Location and Description

The proposed development is located approximately 20km south west of Stornoway, on land within the Eishken Estate on the Isle of Lewis.

The proposed development is comprised of 25 wind turbines, and associated infrastructure including:

- associated turbine formations and transformers;
- hardstanding areas for erecting cranes at each turbine location;

1 Peat Landslide Hazard and Risk Assessments (Scottish Government, April 2017)
2 Lindsay, R.A. and Bragg, O., (2004), 'Windfarm and Blanket Peat, The Bog Slide of 16th October 2003 at Derrybrien, Co. Galway, Ireland'. University of East London

- upgrading of existing road and tracks;
- series of on-site access tracks connecting each turbine;
- underground cables linking the turbines to the grid connection;
- on-site substation;
- temporary construction compound(s);
- turning heads;
- meteorological masts; and
- borrow pit(s).

The layout of the proposed development is detailed on **Figure 10.1.2**: **Site Layout**.

The Site is currently accessed via an unnamed existing road (the Eishken Road) off the A859 between Balallan and Kintarvie. The road spans approximately 12.07km from the A859 to the Eishken Estate Lodge.

Ground elevations throughout the Site vary significantly, ranging from 10m Above Ordnance Datum (AOD) along the banks of Loch Eisgein and Loch Sealg to a high point of approximately 270m AOD in the north west. The centre and east of the Site are relatively flat with localised outcrops of bedrock amongst flatter expanses that allow for peat to accumulate. The west of the Site is comprised of undulating, open hillsides and towards the south of the Site, there is a steep river valley with Abhainn Cheothadail flowing east, discharging to Loch Feoir and Loch Eisgein. South of this river, there is a series of hills with elevations up to 236m AOD at Creag na Beirighe. There are flat expanses on the hilltops in the south of the Site, which allows for localised pockets of deeper peat.

The photos further below provide an overview of the of the main areas of the Site.

Photo 1-1: View east towards Eishken Lodge from NGR NB 29255 11601 showing exposed bedrock

Photo 1-2: View west towards Loch na Beirighe from NGR NB 31300 12008

Photo 1-3: View towards the west and north west of the Site from NGR NB 32058 13840

Photo 1-4: Northern area of the Site - View east from NGR NB 30681 14089

Photo 1-5: View looking north from the southern area of the Site at NB 30747 11925

1.3 Objectives of Report

The peat stability assessment is primarily concerned with the influence of the peat on the development of the proposed wind farm. The main objective is to assess the potential peat stability at the proposed development, identify areas of potential concern and identify mitigation measures to ensure the maintenance of peat stability before, during and after construction. All aspects of construction should be based on ensuring minimum disruption to the peat areas. The objectives have been achieved by completion of the following:

- a desk based review of available reports which include geological, hydrological and topographical information;
- Review of historic peat probing data;
- Supplementary Phase 1 Low resolution peat depth survey undertaken by SLR in August 2022 following up from the previous phases of peat probing undertaken to support Environmental Impact Assessments of previous wind farm schemes between 2006 and 2013;
    - Muaitheabhal Wind Farm (ECU ref. EC00005222);
    - Muaitheabhal Wind Farm Southern Extension (ECU ref. EC00002096);
    - Muaitheabhal Wind Farm Eastern Extension (ECU ref. EC00005223) consents);
- Phase 2 peat depth surveys, undertaken by SLR in November 2022 and then following design iterations in January 2023;
- geomorphological mapping of the Site to identify the prevailing conditions influencing the potential for, or any evidence of, active, incipient or relict peat instability, including identification of the location and photographic record, as appropriate;
- reporting on evidence of any active, incipient or relict peat instability, and the potential risk of future instability, describing the likely causes and contributory factors;
- identification of potential controls to be imposed on the Contractors for the Works to minimise the risk of peat instability occurring at the proposed development; and
- provide recommendations for further work or specific construction methodologies to suit the ground conditions at the Site to mitigate any unacceptable risk of potential peat instability.

1.4 Peat Landslide Hazard and Risk Assessment

The purpose of a PLHRA is to identify those parts of the Site that are naturally susceptible to a higher risk of instability so that they can be avoided or accommodated. It should be noted that all peat slopes have a risk of instability and the vast majority of peat slope failures occur naturally.

Construction of the proposed development would only increase the risk of peat slope instability if good geotechnical construction practice is ignored, and it is a requirement of all renewable energy developments to follow a very carefully worded and designed Construction and Environmental Management Plan (CEMP) which uses many of the recommendations of the PLHRA.

Without the guidance contained in a Construction Method Statement or CEMP, the following factors would increase the risk of instability:

- construction of access tracks;
- excavation and stockpiling for foundations;
- construction of hardstanding area; and

- blocking of natural drainage, inappropriate new drainage or drainage discharge.

It is important to note that peat instability and the impacts of any instability are not constrained by artificial Site or ownership boundaries but by topographic and geomorphologic boundaries. It is therefore important to ensure that the breadth of scope of any assessment adequately covers the areal extent of possible impact.

The risk assessment is based on ground models developed using a Geographical Information System (GIS) specifically for this Site. A numerical analysis was undertaken in which coefficients were allocated for each of the factors influencing peat stability and their impact on possible receptors. This aspect is described in greater detail in Section 6.0.

The conceptual layout of the wind turbines and access routes, the findings from the peat probing, sampling and analysis were used by the design team to optimise the wind turbine layout to avoid or mitigate areas of unacceptable peat slide risk. The layout presented in the drawings represents the final iteration of the wind turbine layout.

This system outlined above was developed in accordance with the guidelines on PLHRA by the Scottish Government (SG)[1] for the investigation, assessment, and reporting for windfarms in peat areas. The analysis and interpretation are based upon the results obtained from this process as well as previous experience and the results of case studies elsewhere. Where deviations from this guidance have occurred, this is highlighted and explained in the text.

2.0 Desk Based Review

2.1 Topographic Surveys

All of the surveys were based on 5m DTM data which was used to determine slopes across the Site and to determine slope coefficient (score) factors at each probe hole location. The Site has been characterised into slope classes and a slope plan produced to identify slope areas where potential gradients are more or less susceptible to slope failure mechanisms.

2.2 Geology

2.2.1 Soils

The principal soil type underlying the Site are peaty gleys, with mineral podzols and peat also present. The peaty gleys and podzols are drifts derived from Lewisian gneisses.

2.2.2 Superficial Geology

The British Geological Survey (BGS) indicates the presence of limited superficial cover with a small localised area of Glacial Till mapped within the south western corner of the Site and a small area of peat mapped in the western area of the Site. In areas of higher elevation and steeper gradients, the BGS mapping indicates no superficial deposits being present and shallow bedrock at surface throughout the Site. The carbon and peatland map 2016[3] provides useful information regarding peat and soil coverage within the site boundary.

Peat is present throughout the majority of the Site. The Site is comprised of peaty soils and localised areas of deep peat. Published priority peatland mapping by NatureScot indicates that most of the Site is located within Class 1 and Class 2 peatland which is considered to be of high conservation value. Based on observations from recent Site visits blanket bog was present with peat identified as being pseudo fibrous to amorphous in the flatter areas of the Site with more fibrous to pseudo fibrous peat on the slopes.

The bedrock surface dominates the topography throughout the Site often confines areas of peat due to the size, dip and shape end extensive outcropping bedrock. This is a particularly dominant feature in the south of the Site where there are flatter expanses with peat situated on hilltops, confined by the outcropping bedrock on the hillsides and slopes. In flatter areas in the centre of the Site, the peat is situated in confined bowls between outcropping bedrock.

The superficial geology of the Site is detailed in **Figure 10.1.3**.

2.2.3 Bedrock Geology

The BGS indicates that the Site is predominantly underlain by the Outer Hebrides Thrust Zone Mylonites Complex. This formation is comprised of Precambrian (4000 to 541Ma) metamorphic fault rocks including mylonites, protocataclasite, cataclasite and pseudotachylite. Fault rocks consist of compressed fragments of rock material produced by the grinding and brittle deformation forces associated with fault activity.

A small area within the north of the site is underlain by Precambrian Amphibolite which is a coarse-grained metamorphic rock belonging to the Lewisian Complex. Some of the access tracks and turbines, T5 and T8, are proposed for construction in this area. In addition, there are localised areas alongside the existing access track that are mapped as Gneiss belonging to the Lewisian Complex.

3 NatureScot, (2016) Carbon and Peatland 2016 map. Available from: http://map.environment.gov.scot/soil_maps/ Scottish Government, 2016

There are several inferred faults present within the Site boundary. There is a major thrust fault in the west of the Site trending north to southeast. There is another major fault in the south of the Site trending east to west through Loch Eisgein and the river valley where Abhainn Cheothadail is present. In addition, there are two thrust faults present in the east and south of the Site, trending north east - south west that appear to be offset by the major fault in the south.

Based on recent Site observations from August 2022, November 2022 and January 2023, the bedrock encountered on-site is predominantly coarse grained and strong.

The bedrock geology of the Site is detailed in **Figure 10.1.4**. Details of the geological units present on-site and immediately adjacent to Site are detailed in **Table 2-1**.

Table 2-1: Bedrock Geology Summary

Age		Stratigraphic Group	Unit	Description
Precambrian	Proterozoic (541 to 2500Ma) to Archaean (2500 to 4000Ma)	Uig Hills – Harris Igneous Complex	Granite	Coarse-grained intrusive igneous rock
		Outer Hebrides Thrust Zone Mylonites Complex	Mylonite	Fine-grained metamorphic fault rock with reduced grain size due to dynamic recrystallisation of the constituent minerals.
		Outer Hebrides Thrust Zone Mylonites Complex	Cataclasite	Fault-related metamorphic rock that maintained primary cohesion during deformation, with matrix comprising greater than 10% of total rock mass
		Outer Hebrides Thrust Zone Mylonites Complex	Pseudotachylite	Very fine-grained, glassy fault rock
		Lewisian Complex	Amphibolite	Coarse-grained metamorphic rock containing amphibole.
		Outer Hebrides Thrust Zone Mylonites Complex	Protocataclasite	Fault-related granular metamorphic rock that maintained primary cohesion during deformation, with matrix comprising 10-50% of total rock mass

2.2.4 Mining and Quarrying

Following review of publicly available records, there is no history of coal or commercial mineral extraction within the site boundary and immediate area. BGS Geoindex indicates that there are small borrow pits present alongside the existing road within the Site boundary.

2.3 Hydrology

The Site exhibits a dense network of surface water features with numerous water courses and lochs noted throughout the area.

The majority of the Site is located within the surface water catchment of Loch Sealg, in particular the Abhainn Cheothadail sub catchment. The Abhainn Cheothadail flows generally eastward through the centre of the Site before discharging into Loch Sealg near Eisgein (Eishken) which is situated in the south east of the Site. The Abhainn Gleann Airighan Domhnall, another catchment of Loch Shell, is situated in the south west heading eastward before discharging into Loch Shell along the southern boundary of the Site.

The north eastern extent of the proposed development is located within the surface water catchment of the Abhainn Ghlas which is part of the larger Seaforth River catchment. The Abhainn Glas generally flows northwards before discharging into the Abhainn Ghleann Quirn approximately 1km north of the Site. The Seaforth River flows westwards within the centre of the Site before discharging into Loch Sgiobacleit approximately 100m south of the proposed access track.

The central section of the proposed access track also drains to the Loch Seaford whilst the northern extent of the access track is located within the catchment of the Abhainn Mhor, which drains to the Loch Erisort approximately 1km north west of the proposed access point.

2.4 Hydrogeology

The solid geology underlying the Site is classified as fault zone rocks and a low productivity aquifer, where mylonitic rock and fault breccias yield small amounts of groundwater resulting in flow occurring predominantly through fractures and discontinuities. Small amounts of groundwater may be present within near surface fractures and weathered rock and from springs locally.

2.5 Rainfall

Periods of intense heavy rainfall are often seen as triggers for instability events. Rainfall data from the closest SEPA weather station shows the average monthly rainfall in the region from June 2013 until April 2023. The most average rainfall for April 2023 was 64.4mm.

Chart 2-1: Monthly rainfall data from Creed Bridge Station located north of the Site near Stornoway

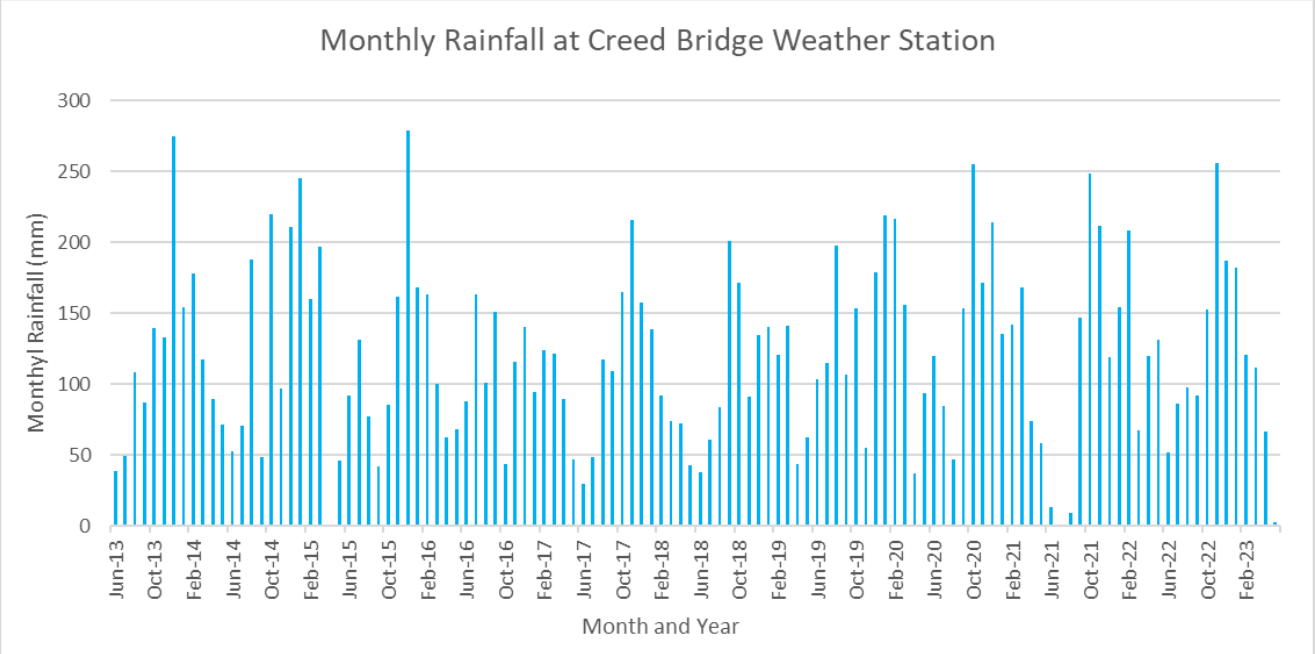

2.6 Geomorphology

The Site is generally characterised by flat, low-lying areas in the centre and east of the Site with local, minor variations in topography. The north, west and south of the Site are predominantly higher elevation with steep slopes and occasional flatter expanses.

2.6.1 Aerial Photography Interpretation and Site Observations

The aerial photographs were used in conjunction with the Site DTM data to identify the major geomorphological features such as the breaks of slope and landslips. These were inspected where identified during Site visits when more detailed assessment of the Site was undertaken.

Aerial photography using google earth was reviewed dating back to 1985 with images from 2005, 2012, 2013, 2019 and 2021 also used. Interpretation of available aerial photographs was undertaken to assess and identify evidence of historic peat instability. The photographs were examined using various techniques to highlight features of interest, such as:

- possible extension and/or compression features;
- areas of historic failure scars and debris;
- evidence of peat creep;
- areas with apparently poor drainage;
- areas with concentrations of surface drainage networks;
- steeply incised stream cuttings within peat deposits; and
- areas with peat drift recorded on steep slopes.

Selected photographs are used to illustrate the mapping and interpretation from within the Site.

Erosional Features - Peat Haggs

Peat haggs are absent in the flatter northern areas of the Site. There are small areas of hagging predominantly in the east, south and south west of the Site on flatter lying areas on the upper slopes.

The main types of erosion encountered on the Site were gully erosion, shown in **Photo 2-1** and in **Photo 2-2** below with the areas of gully erosion on the higher upland areas in the south west also impacted by wind erosion.

Photo 2-1: Gully erosion in southwest of the Site

Photo 2-2: Gully erosion in southwest of the Site

Drainage

Natural

Freshwater drainage across the site is characterised by a network of streams, rivers and lochs. The large majority of drainage channels were located in the centre, north and south of the Site. The drainage in the northern area of the site drains to the south into the Abhainn Cheothadail.

There are frequent minor lochs and lochans situated throughout the area, predominantly in the centre, north and east of the Site within the flatter expanses of the Site. These lochs typically drain to the south and south east into Loch Eisgein.

The minor lochans in the southern area of the Site in the area around T20 and T24 drain to the south into Loch Sealg.

The only marine loch within the Site boundary is Loch Sealg, situated in the south east of the Site.

The largest river within the Site boundary is Abhainn Cheothadail located in the south of the Site and is shown in **Photo 1-5**, which is fed by Loch na Beirighe and multiple streams located on the northern and southern flanks of the river valley. This river flows east, discharging into Loch Feoir, Loch Eishken and ultimately Loch Sealg.

Artificial Drainage

There are areas of artificial drainage across the east, centre and south of the Site, as shown in the geomorphology plan provided in **Figure 10.1.5**. These are linear channels cut into the peat and soil on the Site and are shown in detailed in **Photo 2-3** further below.

Forestry

No forestry was observed from the aerial photos within the development area which is consistent with on-site observations.

Bedrock

The Ordnance Survey maps show frequent outcrops on-site in areas of undulating terrain and areas of higher elevation and the main expanses are shown in the geomorphology plan provided in **Figure 10.1.5** This is also confirmed by the Site visit where exposed bedrock was frequently observed and recorded.

Extension/Compression Features

There was minimal evidence visible in the aerial photographs of any extension or compression features in the peat within the Site boundary. It was not possible to identify evidence of any significant historic peat failures or slides on the development site from the aerial photographs.

However, the site walkovers identified an area in the south of the Site that recorded a landslide. Based on further investigation of this area, review of aerial imagery, limited peat depth and the steep slope angle, it was concluded that this landslide is likely associated with failure at the substrate and bedrock interface.

Whilst indications of peat erosion features were identified no evidence of Peat Landslide was observed on Site.

The slide present in the southern area of the Site is located to the south of the Abhainn Cheothadail river, on the northern flank of the hills facing inward into the valley, approximate national grid reference: NB 31152 12179. The debris slide is approximately 80m in length and 10m wide at the top. No infrastructure is planned in this immediate area of the Site and the closest proposed infrastructure is T19, approximately 190m south east of the debris slide. Photographs showing the slide are displayed below in **Photo 2-3** and **2-4**.

In addition, outwith the Site boundary, there are areas of instability that have been identified from aerial photography that are in relatively close proximity to the Site.

There is a debris slide present on the north east facing slope of Creag na Beirighe, which is approximately 52m from the south west Site boundary, with approximate national grid reference: NB 29217 11919. The debris slide is approximately 30m in length and 11m wide. This type of instability is known as soil creep, which occurs from the gradual movement of superficial depositions due to overland surface water flow, gravity, and freeze-thaw action. OS Imagery and aerial imagery showing the slide and slide location is displayed below in **Photos 2-5** and **2-6.**

There is a potential peat slide present on the south west facing slope of Beanna Mor, which is approximately 610m from the south west extent of the Site boundary, with approximate national grid reference: NB 28556 10073. The slide is approximately 14m in length and 10m wide. This white scar is distinctive in comparison to the surrounding landscape and erosional features where underlying mineral soils are exposed. This area of instability is likely a peat slide due to the characteristic shape and the absence of surrounding run-off material and extensive adjacent erosion. Aerial imagery showing the slide is displayed below in **Photo 2-6**.

Photo 2-2: View of local instability facing south from NGR NB 30952 12590

Photo 2-3: View of local instability facing southeast from NGR NB 30792 12436

Photo 2-4: Debris slide identified from aerial photography at NGR NB 29217 11919

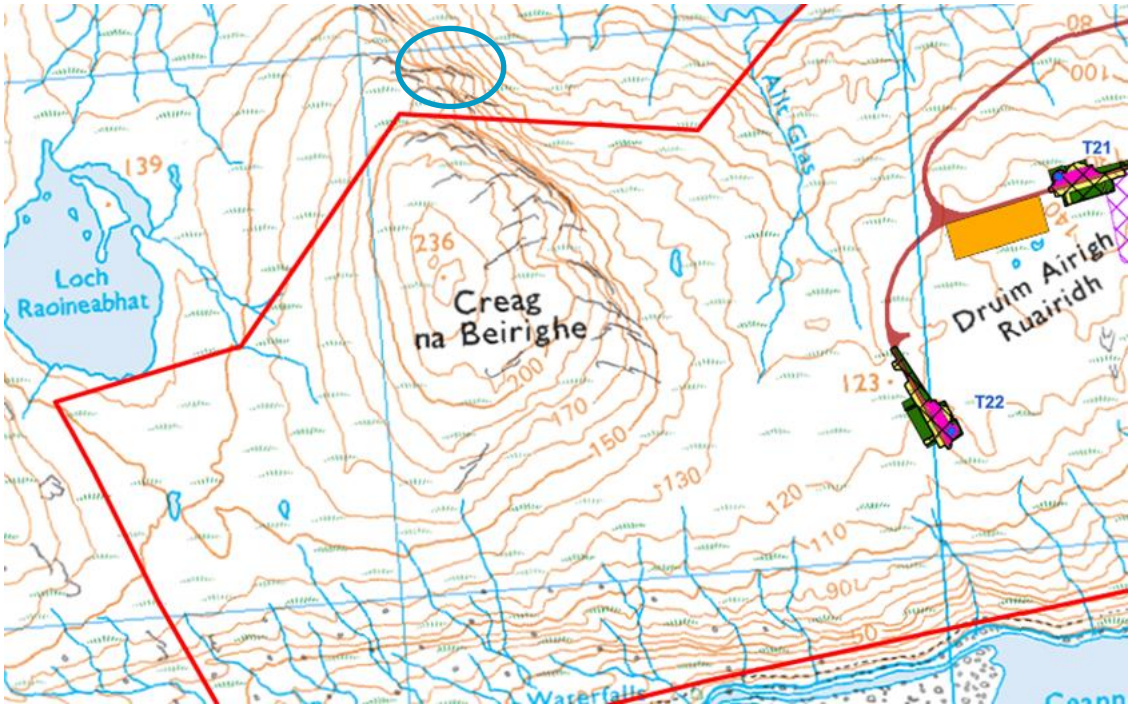

Photo 2-5: Potential Debris Slide identified from aerial photography at NGR NB 29217 11919

Photo 2-6: Potential peat slide identified from aerial photography at NGR NB 28556 10073

2.7 Site Observations

From observation during the site walkover Peat is typically present as blanket bog throughout flatter expanses of the Site, predominantly in the centre, east and flatter expanses of the southern areas of the Site. Peat also typically accumulates in topographic depressions between areas of outcropping bedrock. The peat present in the flatter areas of the Site is generally thick peat and more amorphous. Peat situated on slopes and hillsides is generally thin peat and more fibrous.

Outcropping bedrock at surface is a dominant feature throughout the Site. Exposed bedrock is present on hillsides, slopes, and areas of higher elevation throughout the Site. In addition, there are frequent exposures in flatter expanses of the Site where outcropping bedrock is present creating a hummocky landscape.

There are rare exposures of superficial geology throughout the Site, displayed below in **Photos 2-7**, **2-8** and **2-9**. Although not officially mapped by BGS, this has been identified as glacial till comprising sand and gravel.

Photo 2-7: Exposure of glacial till at NGR 31248 14533

Photo 2-8: Exposure of glacial till at NGR NB 32469 14344

Photo 2-9: Exposure of glacial till at NGR NB 32483 14340

Peat erosion features are present on-site as hagging on the higher slopes in the east, south and south west of the Site although this was not evidenced within the central flatter areas of the Site. Erosional features were present and identified as resulting primarily from gully erosion with some wind erosion.

Other geomorphologic features evident from the Site reconnaissance and aerial photographs included:

- peat flushes;
- lochs and lochans;
- deeply incised valleys;
- small streams;
- standing water and ponding; and
- ridges, rock outcrops and various glacial features.

A summary of the geomorphology of the Site is included in **Figure 10.1.5** with the main features discussed further below.

3.0 Peat Instability

This section reviews the nature of peat and how current and past activities can influence stability. The factors which are likely to influence the potential for peat instability are:

- significant peat depths over impermeable bedrock or minimal soil;
- the presence of slope gradients greater than 4° (approximately) and general topography;
- natural drainage paths;
- evidence of past failures, including soil creep;
- drainage features at the base of slopes which could lead to undercutting;
- forestry plantations and artificial drainage; and
- recent climate patterns.

It should be noted that peat instability is not a recent phenomenon and there is documentary evidence of peat landslides dating back over 500 years[4]. Many landslides that involve peat have no human interference that could be considered as a trigger and this should be borne in mind when considering the susceptibility of a site to potential instability.

3.1 Background Information Regarding Peat

Peat is found in extensive areas in the upland and lowland regions of the UK and is defined as the partly decomposed plant remains that have accumulated in-situ, rather than being deposited by sedimentation. When peat forming plants die, they do not decay completely as their remains become waterlogged due to regular rainfall. The effect of water logging is to exclude air and hence limit the degree of decomposition. Consequently, instead of decaying to carbon dioxide and water, the partially decomposed material is incorporated into the underlying material and the peat 'grows' in-situ.

Peat is characterised by low density, high moisture content, high compressibility and low shear strength, all of which are related to the degree of decomposition and hence residual plant fabric and structure. To some extent, it is this structure that affects the retention or expulsion of water in the system and differentiates one peat from another.

Lindsay[5] defined two main types of peat bog, raised bog and blanket bog, which are prevalent on the west coast of Europe along the Atlantic seaboard. In Britain, the dominant peatland is blanket bog which occurs on the gentle slopes of upland plateaux, ridges and benches and is predominantly supplied with water and nutrients in the form of precipitation. Blanket peat is usually considered to be hydrologically disconnected from the underlying mineral layer.

There are two distinct layers within a peat bog, the upper acrotelm and the lower catotelm. The acrotelm is the fibrous surface to the peat bog[6], typically less than 0.5m thick; which exists between the growing bog surface and the lowest position of the water table in dry summers. Below this are various stages of decomposition of the vegetation as it slowly becomes assimilated into the body of the peat.

For geotechnical purposes the degree of decomposition (humification) can be estimated in the field by applying the 'squeezing test' proposed by von Post and Grunland[7] (1926). The humification value ranges from H1 (no

4 Smith, L.T., (Ed) (1910), 'The literary of John Leland in or about the years 1535-1543.' Vol.5, Part IX. London: AF Bell and Sons.
5 Lindsay, R.A., (1995), 'Bogs: The ecology, classification and conservation of Ombrotrophic Mires.' Scottish Natural Heritage, Perth.
6 Ingram, H.A.P., (1978), 'Soil layers in mires: function and terminology'. Journal of Soil Science, 29, 224-227.
7 Von Post, L. and Grunland, E., (1926), 'Sodra Sveriges torvillganger 1' Sverges Geol. Unders. Avh., C335, 1-127.

decomposition) to H10 (highly decomposed). The extended system set out by Hobbs[8] provides a means of correlating the types of peat with their physical, chemical and structural properties.

The relative position of the water table within the peat controls the balance between accumulation and decomposition and therefore its stability, hence artificial adjustment of the water table by drainage requires careful consideration.

3.1.1 Peat Shear Strength

In geotechnical terms, the shear strength of a soil is the physical characteristic that provides stability and coherence to a body of soil. For mineral soils such as clays or sands, such strength is variously given by an inter-particle friction value and cohesion. Depending whether the mineral soil is predominantly cohesive (clay) or non-cohesive (sand) governs which of the components of strength control the behaviour of the soil.

For peat soils, where the major constituent is organic and there is likely to be little or no mineral component, the geotechnical definition of shear strength does not strictly apply. At present there is no real alternative method for defining the shear strength of peat, therefore the geotechnical definition is generally adopted, in the knowledge that it should be used with great caution.

As noted previously, the acrotelm or near surface peat comprises a tangle of fresh and slightly rotted roots and vegetable fibres. These roots and fibres impart a significant tensile shear strength capacity to the material which provides it with a significant load carrying capacity. The acrotelm is, in effect, a fibre reinforced soil.

In the more decomposed catotelm, the tensile shear strength is reduced as the roots and fibres become more rotted. However, the loss in strength due to decomposition is off-set to a limited degree, by a gain in strength due to the overburden pressure. In geotechnical engineering there is an established relationship for recently deposited soils, between the shear strength of a sample and the thickness of overburden above it.

Consequently, it is almost impossible to predict a shear strength profile in peat and attempts to measure the shear strength using normal geotechnical methods can be misleading. Typical values of shear strength from hand shear vanes would be in the range 10-60 kilopascal (kPa) although values over 100kPa have been recorded in peat elsewhere. The higher strengths are almost certainly the influence of roots or other non-decomposed material. It is believed that the strength of peat should be quoted as a cohesion value as there are few, if any, discrete particles to give the material a significant frictional resistance. It should be noted, however, that any quotation of shear strength for peat should be treated with extreme caution.

3.1.2 Peat Stability – Factors to be Considered

There is considerable observational information relating to debris and peat flows although the actual mechanisms involved in peat instability are not fully understood. The main influences on slope stability are geological, geotechnical, geomorphic, hydrological, topographic, climatic, agricultural and human influences such as drainage and construction activity. Peat is affected to a degree by changes in any of the above list and it is vital to appreciate that changes to the existing equilibrium would affect the level of slope stability during construction and operation of the proposed development.

Some of the contributory factors to peat instability are summarised below:

- the geographical limits which could be affected by potential instability are not confined to the artificial boundaries imposed by land ownership; landslip occurring above a site could affect the site and property down slope or downstream of the site for several kilometres;

8 Hobbs, N.B., (1986), 'Mire morphology and the properties and behaviour of some British and foreign peats.' Quarterly Journal of Engineering Geology, London, 19, 7-80.

- agriculture and grazing have a substantial effect on peat areas and this can be compounded in areas that have been managed to improve grazing. Grazing compacts the peat surface reducing the rainwater infiltration and the additional nutrients change the ecological balance of the original peat bog. Agricultural management can include surface drainage and periodic burning, both of which can leave the surface of the peat bare for a period of time resulting in temporary desiccation of the surface. Subsequent wetting of the peat and resumption of peat accumulation results in the former desiccated and possibly ash covered surface being incorporated into the body of the peat which introduces a weak discontinuity in the profile; this in turn becomes another unknown factor in the stability assessment;
- forestry has a substantial effect on slope stability particularly in the early stages as the creation of a forest involves disruption of the natural equilibrium and drainage of the slopes and the installation of artificial drains by deep ploughing. The construction of access tracks further disrupts the drainage and concentrates groundwater flow into narrow, fast flowing erosive streams. The work by Winter *el al* [9] noted that forest tracks can act to retard or concentrate the down slope flow of water and thus aid its penetration into the slope below. Such a mechanism has been observed at a number of recent landslips that have affected the road network in Scotland;
- natural Drainage – some of the precipitation falling onto a natural upland peat bog would be absorbed into the low permeability catotelm peat. However, most of the water would run-off as sheet flow through upper, high permeability acrotelm. Thus, the water is transmitted to the lower slopes in a reasonably controlled manner through a range of interconnections that operate at different scales and speed. Failure to understand this and to disrupt the transmission process for the groundwater could result in instability; and
- artificial Drainage - Where agricultural drainage has been used to improve the quality of the grazing or to promote forestry it reduces the overall volume of water entering the bog and transfers this water to the edges more rapidly. This can result in ditches and streams becoming enlarged, causing increased erosion and a greater silt burden in the stream water.

3.2 Peat Mass Stability

The principal surface indicator of peat slide potential is cracking of the peat land surface, and it is the identification of crack patterns in the field and the attendant causes of the cracking that is fundamental to a peat stability assessment.

Sites that have exhibited natural instability in the past are likely to be more susceptible to future instability during and following construction of a renewable energy development, therefore it is important to identify such instability as part of the Peat Stability Assessment.

3.2.1 Types of Failure

The result of instability in peat is the down-slope mass movement of the material; there are a number of definitions of peat instability which are used to characterise the type of failure. A brief description is given below:

- Bog Bursts or Bog Flows – the emergence of a fluid form of well humified, amorphous peat from the surface of a bog, followed by the settling of the residual peat, in-situ [10];

[9] Winter, M.R., Macgregor, F. and Shackman, L. (2005a), 'Scottish tracks networks landslide study' Trunk tracks: network management division, published report series. The Scottish Government.
[10] Dykes, A.P and Kirk, K.J., (2001), 'Initiation of a multiple peat slide on Cuilcagh Mountain, Northern Ireland.' Earth Surface Processes and Landforms, 26, 395-408.

- Peat Slides – the failure of the peat at or below the peat/ substratum interface leading to translational sliding of detached blocks of surface vegetation together with the whole underlying peat stratum[10]; and
- Bog Slide – an intermediate form of instability where failure occurs on a surface within the peat mass with rafts of surface vegetation being carried by the movement of a mass of liquid peat.

3.2.2 Bog Bursts

Accounts of bog bursts are generally associated with very wet climates or areas which have received storm rainfall events. Bog bursts can be associated with particularly wet peat landscapes; therefore, it is possible to identify broad regions of a higher susceptibility to these failures. The constraints used to identify the areas of higher susceptibility to bog burst failure are given below:

- peat thickness in excess of 1.5m with no upper limit;
- shallow gradients, generally within the range of 2 to 10°, peat thicker than 1.5m is generally not observed on slopes steeper than 10°, also moisture content is generally reduced on steeper slopes due to drainage);
- ground which is annually waterlogged to within the upper 1m below ground level, (the groundwater level may rise above this but rarely falls below)[11];
- greater humification of the lower catotelm within the waterlogged ground; and
- lower surface tensile strength of the fibrous peat and vegetation.

The humified mass can be considered as analogous to a heavy liquid and the stability of this mass is maintained by the strength of the surface or acrotelm peat. Should the surface become weakened through erosion or desiccation or the construction of a surface drainage ditch for agricultural or forestry reasons or through turbary (peat cutting), failure is made more likely.

3.2.3 Peat Slides

Peat slides tend to be translational failures with a defined shear surface at or close to the interface with the substrate.

The factors generally considered to influence susceptibility to peat slide failures are listed below:

- peat depth up to 2m;
- slope gradients between 5° and 15°;
- natural or artificial drainage cut into the surrounding peat landscape;
- greater humification of the lower catotelm within the waterlogged ground; and
- lower surface tensile strength of the fibrous peat and vegetation.

It is noted that some of the factors causing instability are common to both bog bursts and peat slides.

The peat – substrate interface is the primary zone of failure and is enhanced by elevated water content at this boundary and softening or weathering of the lower mineral surface. For this reason, any investigation or probing should try to distinguish the nature of the lower mineral substrate.

[11] Crisp, D.T., Dawes, M. & Welch, D. (1964), 'A Pennine Peat Slide', The Geographical Journal, Vol 130, No4, pp519-524.

3.2.4 Bog Slides

A bog slide is a variation on a peat slide where part of the peat mass is subject to movement, usually on an internal layer of material, which may be more prone to movement, such as an interface between the acrotelmic and catotelmic layer.

3.2.5 Natural Instability

The stability of a peat mass is maintained by a complex interrelationship of many factors, some of which may not be immediately obvious. Key factors include sloping rock head and proximity to a water body. Rainfall often acts as the trigger after the slope has already been conditioned to fail by natural processes.

It should also be remembered that peat bogs are growing environments and that there would come a time, on sloping ground, where the forces causing instability, the weight of the bog, can no longer be resisted by the internal strength of the peat and its interface with the underlying mineral surface. At this point, failure would occur.

The weight of the peat bog or any soils mantling steep hill slopes would be increased during periods of very heavy rain and it is common to see landslips occurring following extreme rain events. This may be a concern for future developments where one of the predicted effects of global warming will be a greater frequency of extreme weather, intense storms being one element.

4.0 Site Work

4.1 Peat Depth Survey

Peat depth surveys have been undertaken across a number of phases by SLR and other parties. Existing peat probe data was carried out in support of the 2004 Muaitheabhal Wind Farm application, the 2010 Muaitheabhal Wind Farm Eastern Extension application, and the 2013 Muaitheabhal Wind Farm Southern Extension application (all now consented). This Peat Landslide Hazard Risk Assessment uses the peat depth data collected by SLR and also the peat depth data collected in support of the Muaitheabhal Wind Farm applications.

The SLR surveys were carried out followed best practice guidance for developments on peatland[12,13]. Low resolution Phase 1 peat probing resulted in probing on a 100m grid to allow for initial assessment of the Site which was used in preliminary site layout designs and supplemented by utilising historic peat probing data available for the Site. A further two phases of high resolution probing saw detailed probing undertaken across the proposed layout, focussing on access tracks, turbine locations and other site infrastructure. Existing tracks proposed for upgrade were probed on 100m spacings with new site tracks typically probed at 50m spacings. Probing density within the main areas of permanent infrastructure was typically probed on a 10m grid with allowance for micrositing.

Peat is generally defined as an organic soil in excess of 0.5m, if the soil is less than 0.5m, then it is considered peaty soil. The peat was found to vary across the site in terms of thickness and coverage.

Thin peat was classed as being 0.5m to 1.5m thick, with deposits in excess of this being classed as thick peat. The thickness ranges used were intended to reflect the probability of instability associated with both peat slides (in thin peat) and bog slides. Where the probing recorded less than 0.5m thick, this has been considered to be an organic/peaty soil rather than peat.

Where surveys were undertaken by SLR, the thickness of the peat was assessed using a graduated peat probe, approximately 6mm diameter and capable of probing depths of up to 10m. This was pushed vertically into the peat to refusal and the depth recorded, together with a unique location number and the co-ordinates from a handheld Global Positioning System instrument (GPS). The accuracy of the GPS was quoted as ±2m, which was considered sufficiently accurate for this survey. All data was uploaded into a GIS database for incorporation into various drawings and analysis assessments.

Where the peat probing met refusal on a hard substrate, the 'feel' of the refusal can provide an insight into the nature of the substrate. The following criteria were used to assess material:

- solid and abrupt refusal – rock;
- solid but less abrupt refusal with grinding or crunching sound – sand or gravel or weathered rock;
- rapid and firm refusal – clay; or
- gradual refusal – dense peat or soft clay.

Where surveys were undertaken by SLR, an assessment of the substrate was made and recorded at each probe hole. For use within this assessment, engineering judgement has been used to assess the substate at probes undertaken by other parties.

[12] Scottish Renewables & SEPA (2012) 'Developments on Peatland Guidance on the Assessment of Peat Volumes, Reuse of Excavated Peat and the Minimisation of Waste'.
[13] Scottish Natural Heritage (SNH), SEPA, Scottish Government & James Hutton Institute. (2014)' Peat Survey Guidance; Developments on Peatland: Site Surveys'.

The relative stiffness of the peat was also assessed from the resistance to penetration of the probe and to the effort required to extract the probes (retrieval of the probe was often impossible for one person). In all instances refusal was met on obstructions allowing identification of subsurface geology.

4.2 Peat Depth Survey Results

The results from all probing exercises listed above in Section 4.1 are detailed in the following sections and the peat depths identified on-site are shown in **Figure 10.1.6** and **Figure 10.1.7**. All probing data is provided in **Annex A**. The Inverse Distance Weighting (IDW) method of interpolation was used to develop the peat models.

The peat was found to vary across the Site in terms of thickness and coverage. The slopes on-site are detailed in **Figure 10.1.8**. When viewed in conjunction with **Figure 10.1.6** and **Figure 10.1.7**, it is evident that the larger areal extents of deep peat are generally limited to flat expanses that mimic the topographic flat lying areas. There were also very localised areas of deep peat on-site, defined by lower gradients topography and undulating bedrock. Peat coverage was extensive throughout the centre of the site and in localised areas in the north, east and south of the Site.

Accumulations of peat up to 0.5m thick are considered to be too thin to be classified as true peat deposits and are often classified as organic soils or peaty soils.

A total of 18,241 peat probes were undertaken across all survey phases, with the results summarised in **Table 4-1** below.

Table 4-1: Peat Probing Data

Peat Thickness (m)	No. of Probes	Percentage (of total probes undertaken on-site)
0 (no peat)	4,401	24.1
0.01 – 0.49 (peaty soil)	6,164	33.8
0.50 – 0.99	4,323	23.7
1.00 – 1.49	1,604	8.8
1.50 – 1.99	817	4.5
2.00 – 2.49	388	2.1
2.50 – 2.99	266	1.5
3.00 – 3.49	148	0.8
3.50 – 3.99	58	0.3
> 4.0	72	0.4

4.3 Peat Condition

Peat is described using the von Post[7] classification. Peat samples were collected by SLR in November 2022, using a peat auger and used to inform interpretations of the peat condition and underlying substrate.

Based on Site interpretations from probing and peat core samples, the peat within the site boundary is predominantly amorphous and heavily degraded. There are some localised deposits of shallow peat that generally comprise fibrous to pseudo-fibrous layers, whilst areas of thicker peat are predominantly pseudo-fibrous to amorphous layers.

Based on field descriptions at augering points, most of the shallow peat would be classified as between H5 in the von Post classification, showing moderate decomposition with considerable amorphous material. The deeper

peat, in excess of 1.0m is more decomposed and generally between H7 and H10. Peat Core logs and photographs are presented within **Annex B**.

4.4 Substrate

Where possible, in the SLR investigation, an assessment of the substrate was made, as described previously. From the evidence of the probing and sampling where available, the substrate falls into one of two principal categories:

- granular (sand and/or gravel/weathered rock), of glacial origin and occasionally interbedded with silty sands;
- rock, no rock samples were recovered from the probe locations although where exposed, the rock is observed to comprise metamorphic rock of the Lewisian Complex;
- the bedding dip and discontinuity spacing could not be determined at this stage but evidence from outcrops confirms the metamorphic rocks are folded and exhibit variable bedding orientations and should be subject to further investigation for the design of the turbine foundations; and
- limited cohesive horizons were interpreted by the probing, however evidence from the site walkovers did not encounter cohesive soils on site. It is likely that any cohesive material is weathered silty material at the top of the weathered glacial material.

5.0 Slope Stability/Ground Conditions

The stability of slopes is dependent upon the shear strength of the soil to resist the disturbing forces due to the weight of the soil, the effects of the groundwater and other disturbing influencing forces.

The level of stability of a slope is normally assessed by reference to the factor of safety which is expressed, numerically, as the degree of confidence that exists, for a given set of conditions, against a particular failure mechanism occurring. It is commonly expressed as the ratio of the load or action which would cause failure against the actual load or actions likely to be applied during service. This is readily determined for some types of analysis (e.g. limit equilibrium slope stability analyses).

5.1 Shear Strength

The strength of the peat in the upper acrotelm is significantly influenced by the root and fibres that are abundant in this layer. There are many influences on the stability of the peat and observing or measuring high shear strength should not be used to assume a high degree of stability.

5.2 Stability Risk Assessment

It is apparent that the stability of peat is complex and the numerous inter-relationships that affect the stability are not fully understood.

The problem with a quantitative assessment is that it requires a numerical input and the analysis cannot account for the unquantifiable input required for a comprehensive peat stability assessment. For this reason, a purely quantitative assessment should only be considered as a guide and that a qualitative assessment of stability should be used to provide the final recommendations.

A stability risk assessment was undertaken to evaluate the risk of instability occurring associated with the construction of the turbine bases, infrastructure, and access tracks at the development.

6.0 Peat Landslide Hazard and Risk Assessment

A preliminary peat risk assessment has been undertaken for the Site. Previous peat depth survey data Following three phases of peat probing, a Site visit by an experienced SLR geotechnical engineer, and appraisal of the data, the potential for a peat slide occurring at the Site was initially assessed as medium, this was based on the fact that:

- although there are significant thicknesses of peat present on-site, the wind turbines and ancillary infrastructure has generally avoided the thickest areas of peat;
- the peat morphology is typically characterised by peat filled hollows in bedrock;
- limited granular glacial substrate was present over the site with bedrock predominant;
- limited evidence of historical or recent peat landslide activity at the Site;
- steep gradients (>8^0) where infrastructure overlying peat are proposed; and
- conclusions of a detailed walkover and results from probing.

Where areas of medium and high risk are identified, further assessment has been undertaken.

To further quantify this initial assessment, analysis of the terrain at Site utilising GIS has been undertaken to analyse slopes and gradients, as shown on **Figure 10.1.8**. The Site specific slope data has been combined with site specific peat depth data and using Scottish Government Guidance[1] for the assessment of the risk of instability in peat, an assessment of peat slide risk has been completed.

The method of risk and hazard assessment has been developed with reference to the Scottish Government Guidance[1]. Key factors which may have an effect on the stability of the peat deposits have been identified leading to an assessment of the RISK of instability. The potential impact of any instability, the HAZARD, was then considered for identified potential receptors. Scores were attributed to the key factors that have the greatest influence on peat stability. Risk scores were determined, which, when combined with an assessment of vulnerability of potential targets, were developed into an assessment of the hazard.

In order to differentiate between risk and hazard, the following nomenclature has been adopted in **Table 6-1**.

Table 6-1: Risk versus Hazard

Risk	Hazard
Negligible	Insignificant
Low	Significant
Medium	Substantial
High	Serious

This section outlines the approach taken and the scores allocated for various factors relevant to peat stability.

At this stage, the objective is to determine the peat areas that would have an effect on the proposed development and to set out the mitigation that could be adopted and incorporated into the proposed development to ensure that due cognisance is taken in this regard.

The level of slope is normally assessed by reference to the factor of safety which is expressed, numerically, as the degree of confidence that exists, for a given set of conditions, against a particular failure mechanism occurring. It is commonly expressed as the ratio of the load or action which would cause failure against the actual load or actions likely to be applied during service. This is readily determined for some types of analysis (e.g. limit

equilibrium slope stability analyses). The following sections present a brief discussion on some of the issues relating to stability and risk assessment.

The stability of peat is a complex subject and there are numerous inter-relationships that affect the stability.

A quantitative assessment requires a numerical input and such an analysis cannot account for the unquantifiable input required for a comprehensive peat stability assessment. For this reason, a purely quantitative assessment should only be considered as a guide and a qualitative assessment of stability should be used to inform the final recommendations.

The characteristics of the peat failure phenomena have been incorporated in a stability risk assessment to evaluate the risk of instability occurring within the peat areas. The main factors controlling the stability of the peat mass are the surface gradients, the depth and condition of the peat at each location and the type of substrate.

The natural moisture content and undrained shear strength of the peat are important; however, it is generally accepted that where present, the peat would be saturated and have a very low strength. It is believed to be unrealistic to rely on specific values of shear strength to maintain stability when back analysis of failed slopes indicates that there is often a significant discrepancy between measured strength in peat and stability. Shear strength has been assumed to be constant and worst case, throughout this assessment. It has also been assumed, as a worst case, that the groundwater level is coincident with the ground surface.

The key factors identified as being critical to stability and the development of a risk rating system is:

- A – Slope gradient;
- B – Peat thickness;
- C – Substrate type or condition; and
- D – Historic instability.

The risk scores are multiplied together to generate a risk rating which is a measure of the likelihood of peat instability.

6.1 Slope Gradients

The slope gradients were assessed by reference to the mapping and particularly the DTM which was used to generate a gradient map (**Figure 10.1.8**), from which the gradient at each probe location could be determined and input into the risk rating spread sheet (**Annex A**). The gradient quoted at each location was based on the average gradient over a 5m grid. Significant effort has gone into avoiding areas of deep peat and reducing slopes along routes and at wind turbine bases and positioning infrastructure on flat areas. **Table 6-2** gives the coefficients applied to the slope gradient categories.

Table 6-2: Coefficients for Slope Gradients

Slope Angle (°)	Slope Angle Coefficients
Slope $<2^0$	1
$2^0 \leq$ Slope $<4^0$	2
$4^0 \leq$ Slope $<8^0$	4
$8^0 \leq$ Slope $<12^0$	6
$>12^o$ Slope	8

Coefficients for slope gradient have been assigned to ensure the potential for both peat slides (gradients of 4-15^0) and bog slides (gradients of 2-10^0) are addressed.

By simple inspection it is clear that steeper slopes pose a greater risk of instability than shallow gradients. Therefore, a graduated gradient scale from 0^0 to $>12^0$ (the practical maximum gradient on which peat is commonly observed) has been applied.

6.2 Peat Thickness and Ground Conditions

The ground conditions were assessed by using peat depths recorded during peat probing. Thin peat was classed as being 0.5m to 1.5m thick, with deposits in excess of this being classed as thick. The thickness ranges used are intended to reflect the risk of instability associated with both peat slides (in thin peat) and bog slides. Where the probing recorded peat less than 0.5m thick, this has been considered to be an organic soil rather than peat. **Table 6-3** gives the coefficients applied to the various ground conditions.

In addition to peat thickness, the presence of existing landslip debris or indicators of meta-stable conditions such as tension cracks or slumping in the peat suggest the material is likely to become even less stable should the existing ground conditions change. Where evidence of historical slips, collapses, creep or flows is seen, a separate coefficient has been applied. No evidence of peat slides were noted within the Site boundary.

Table 6-3: Coefficients for Peat Thickness and Ground Conditions

Ground Conditions	Ground Condition Coefficients
Peaty or organic soil (<0.5m)	1
Thin Peat (0.5 – 1.5m)	2
Thick Peat (>1.5m)	3*
Slips /collapses / creep / flows	8

***Note that thicker peat generally occurs in areas of shallow gradients and records indicate that thick peat does not generally occur on the steeper gradients.**

6.3 Substrate

As noted above, most failures in thin peat layers occur at the interface with the underlying substrate; the nature of the substrate has a very large influence on the probable level of stability.

Where sand and/or gravel (derived from glacial till) form the substrate, the effective strength of the interface can be considered to be good with comparatively high friction values. Under these conditions, failure is likely to occur in a zone within the peat, just above the interface. Further factors are necessary to cause a failure of this nature (increased pore pressures within the peat) and occurrence of such events is rare.

Where clay forms the interface, there is likely to be a significant zone of softening in the clay (due to saturation at low normal stresses, poor or non-existent vertical drainage and the effect of organic acids), resulting in either very low undrained shear strength or low effective shear strength parameters. The result is that potential shearing could occur either in the peat, on the interface or in the clay; all three possibilities have been documented in the past.

A rock substrate provides a high strength stratum, however, the rock surface can be smooth, and, depending on the dip orientation of the strata, it can provide a very weak interface. For these reasons, at this stage, a rock interface has been given the same risk rating as clay. **Table 6-4** gives the coefficients applied to the various substrate categories.

Table 6-1: Coefficients for Substrate

Substrate Conditions	Substrate Coefficients
Granular	1
Cohesive	2
Rock	2
Not proven	3
Slip material (Existing materials)	5

If the overall thickness of the peat had not been proven, the risk associated with the significant thickness and the unknown substrate would have been given a high rating to accommodate the unknown factors.

6.4 Risk Rating

The probability of a peat landslide rating coefficient (score) was derived by multiplying the coefficients for the four key factors (with historic instability as 1) identified in the above sections together to produce a risk rating which is a measure of the likelihood of peat instability, and this enables potential areas of concern to be highlighted.

For the stability risk assessment, the following Probability of a Peat Landslide classes were applied as shown in **Table 6-5.**

Table 6-5: Probability of Peat Landslide

Risk Rating Coefficient	Potential Stability Risk (Pre-Mitigation)	Action
<5	Negligible	No mitigation action required.
5 - <15	Low	As for negligible condition plus development of a site-specific construction and management plan for peat areas.
15 - <31	Medium	As for Low condition plus may require mitigation to improve site conditions.
31-50	High	Unacceptable level of risk, the area should be avoided. If unavoidable, detailed investigation and quantitative assessment required to determine stability and sensitivity to minor changes in strength and groundwater regime combined with long term monitoring.
>51	Very High	Unacceptable level of risk, the area should be avoided.

The rating system outlined above differs slightly from that proposed in the Scottish Government Guidance[1] as the system adopted here incorporates three inputs compared to two in the guidance, with the potential impact of substrate added in this section.

The table of results; included in **Annex A** shows that 18,241 probe locations were identified within the extent of the Digital Terrain Model, peat (>0.5m) was present at 7,676 locations. The stability risk rating identified the following:

- Negligible risk at 1,554 (9%) probe locations;
- Low risk at 5,289 (29%) locations;
- Medium risk at 5,286 (29%) locations;

- High risk at 1,711 (9%) locations; and
- No peat was recorded at 4,401 locations (24%), hence no risk.

Figure 10.1.9 presents the interpreted risk of peat instability based on the multiplication of the risk coefficients discussed above in **Table 6-2** to **Table 6-4** and using the detailed mitigation in **Table 6-5**.

6.5 Wind Turbines

The peat stability risk rating for each proposed wind turbine is summarised in **Table 6-6.**

Table 6-6: Stability Risk Rating at Each Wind Turbine

Turbine No.	Peat Depth (m)	Substrate	Slope (^{0})	Stability Risk Rating	Acceptable Location
T1	0.5	Rock	6.9	Low	Yes
T2	0.5	Rock	6.4	Low	Yes
T3	0.4	Rock	14.0	Medium	Yes
T4	0.2	Rock	10.6	Low	Yes
T5	0.5	Rock	16.7	Medium	Yes
T6	0.4	Rock	6.6	Low	Yes
T7	0.4	Rock	10.3	Low	Yes
T8	0.1	Rock	10.1	Low	Yes
T9	0.1	Rock	6.4	Low	Yes
T10	0.4	Rock	8.5	Low	Yes
T11	0.6	Rock	3.7	Low	Yes
T12	0.4	Rock	13.9	Medium	Yes
T13	0.3	Rock	5.4	Low	Yes
T14	0.3	Rock	5.2	Low	Yes
T15	0.3	Rock	5.4	Low	Yes
T16	0.8	Granular	7.7	Low	Yes
T17	0.2	Rock	12.3	Medium	Yes
T18	0.5	Rock	11.3	Low	Yes
T19	0.2	Rock	6.5	Low	Yes
T20	0.6	Rock	6.3	Medium	Yes
T21	0.4	Rock	8.6	Low	Yes
T22	0.2	Rock	9.9	Low	Yes
T23	0.1	Rock	8.4	Low	Yes
T24	0.5	Rock	13.3	Medium	Yes
T25	0.9	Rock	2.7	Low	Yes

The table of results shows that the following potential stability risks exist at the proposed turbines:

- Low risk at 19 locations;
- Medium risk at 6 locations; and
- No high locations were identified.

6.6 Hardstandings

The peat stability risk rating for each proposed hardstanding is summarised in **Table 6-7.**

Table 6-7: Stability Risk Rating at Each Hardstanding

Hardstanding No.	Peat Depth (m)	Substrate	Slope (^{0})	Stability Risk Rating	Acceptable Location
T1	0.6	Rock	5.8	Medium	Yes
T2	0.7	Rock	7.8	Medium	Yes
T3	0.5	Rock	13.6	Medium	Yes
T4	0.8	Rock	6.8	Medium	Yes
T5	0.7	Rock	11.6	Medium	Yes
T6	0.3	Rock	10.7	Low	Yes
T7	0.4	Rock	10.2	Low	Yes
T8	0.5	Rock	11.4	Low	Yes
T9	0.6	Rock	7.1	Medium	Yes
T10	0.9	Rock	5.0	Medium	Yes
T11	1.0	Rock	3.6	Low	Yes
T12	0.4	Rock	17.7	Medium	Yes
T13	0.2	Rock	14.8	Medium	Yes
T14	1.0	Rock	7.7	Medium	Yes
T15	0.6	Rock	9.0	Medium	Yes
T16	0.5	Rock	9.6	Medium	Yes
T17	0.3	Rock	8.9	Low	Yes
T18	0.5	Rock	10.3	Low	Yes
T19	0.4	Rock	9.6	Low	Yes
T20	0.7	Rock	6.1	Medium	Yes
T21	0.5	Rock	7.1	Low	Yes
T22	0.4	Rock	11.6	Low	Yes
T23	0.5	Rock	12.6	Medium	Yes
T24	0.8	Rock	7.7	Medium	Yes
T25	0.4	Rock	8.5	Low	Yes

The table of results shows that the following potential stability risks exist at the proposed hardstandings:

- Low risk at 10 locations;
- Medium risk at 15 locations; and
- No high locations were identified.

6.7 Access Tracks

The results show that the majority of locations along the proposed access track show a negligible or low potential stability risk, with some areas of medium and high risk. **Figure 10.1.9**, Peat Slide Risk shows that the following potential stability risks exist across the Site at probing locations along the areas of new access track. Upgraded tracks along the existing B class road are not considered a risk due to the minor nature of the works. A detailed

geomorphological desk study has been undertaken and all the peat related features have been detailed in the aerial photography. From this plan the Site has been interrogated to identify significant high risk sites along the route which may impact upon the proposed development. This includes along the track and where it is identified as a potential risk upgradient and downgradient of the infrastructure. In many instances these areas are very limited, and the risk can be addressed. Where the risk is medium or high, the assessment has been taken to the next level and a hazard assessment completed in Section 6.15.

6.8 Remaining Infrastructure

The peat stability risk rating for each infrastructure element is summarised in **Table 6-8.**

Table 6-8: Stability Risk Rating at Infrastructure

Infrastructure Element	Peat Depth (m)	Substrate	Slope (°)	Stability Risk Rating	Acceptable Location
Substation	0.34	Granular	5.46	Negligible	Yes
Construction Compound North	0.88	Rock	3.74	Low	Yes
Construction Compound South	0.46	Granular	6.78	Negligible	Yes
Borrow Pit 1	0.31	Granular	11.21	Low	Yes
Borrow Pit 2	0.25	Rock	9.77	Low	Yes
Borrow Pit 3	0.28	Rock	10.68	Low	Yes
Borrow Pit 4	0.03	Granular	7.03	Negligible	Yes
Borrow Pit 5	0.50	Rock	11.43	Low	Yes

The table of results shows that the following potential stability risks exist at each infrastructure element:

- Negligible risk at 3 locations;
- Low risk at 5 locations; and
- No medium or high locations were identified.

6.9 Hazard Score Development

A further assessment of the medium and high risk locations has been undertaken. It should be noted that the impact assessment is primarily concerned with impacts that affect the environment, ecology, public or infrastructure associated with the development, both on-site and potentially off-site. These assessments do not consider the detailed ecological impact of construction induced peat instability; however, the majority of the sensitive on-site receptors are the watercourses and thus the inferred ecological and environmental issues are addressed. The proposed mitigation measures in Section 7.0 would limit the potential for any slope failures into water courses and drainage features hence limit such impacts.

The effect a slope failure may have on the construction site and infrastructure can be easily identified. However, the effect of an instability event on features impacted by an event not associated with the Development is harder to predict.

In order to address this effect, it is not considered appropriate to assess the effect at every potential receptor location close to a site; but rather to assess the effect a particular infrastructure feature (track, wind turbine, substation, etc.) would have on the structures or features surrounding it. By adopting such an approach, the assessment of infrastructure features where a risk ranking of ‘negligible’ or ‘low’ (assessed in the stability risk assessments described above) is discounted from further assessment.

6.10 Receptor Ranking

Now the infrastructure features with a 'medium' or higher risk rating for instability have been identified it is necessary to identify potential impact receptors. These are nearby structures or features that may be affected by peat movements caused during or following construction. Generally, only receptors immediately down gradient of the infrastructure feature could be affected by peat instability therefore the first phase of feature ranking requires topographic ridges and valleys to be identified across the Site and surrounding area. From this, receptors at risk from particular infrastructure features can be identified. However, should instability occur on a steep slope, there is the risk of the back scarp of the instability migrating up-slope, there-by affecting areas previously considered not to be at risk.

Following identification of receptors at risk, these are ranked according to their size and sensitivity. **Table 6-9** presents the coefficients placed on particular receptor types.

At the Site, only watercourses are deemed significant receptors potentially at risk from peat slides. Communities have been discounted due to distance from infrastructure, the impact therefore, should a slide occur is directly to water courses.

Table 6-9: Coefficients for Impact Receptor Ranking

Nature of Feature	Feature Coefficient
Non-critical infrastructure (minor/private roads, tracks)	1
Watercourses and critical infrastructure (pipelines, motorways, dwellings and business properties etc.)	3
Sub-Community (settlement 1-10 residents)	6
Community (settlement of >10 residents)	8

6.11 Receptor Proximity

The proximity of an impact receptor is also critical in assessing the likely level of disruption it may suffer following an instability event. Based on this, two further coefficients – distance from infrastructure feature and relative elevation differences between the infrastructure feature and impact receptor - are applied in deriving an impact ranking. **Table 6-10** and **Table 6-11** present the coefficients derived for distance and elevation of impact receptors.

Table 6-10: Coefficient for Impact Feature Distance

Distance from Coefficient Feature	Distance Coefficient
> 1km	1
100m – <1km	2
10 – <100m	3
0 – <10m	4

Table 6-11: Coefficient for Impact Feature Elevation

Relative Elevation of Feature	Elevation Coefficient
0 – <10m	1
10 – <50m	2
50 – <100m	3
> 100m	4

6.12 Impact Rating

The impact rating coefficient (score) is derived by multiplying the receptor ranking coefficient (score) by the distance coefficient (score) and the elevation coefficient (score) for each impact receptor associated with a particular infrastructure feature.

Based on distance to impact receptors, in this instance we have identified watercourses (which are the most sensitive receptor near the site). The other receptors have been discounted, either they are not present or distance to receptor mitigates risk. Watercourses are the principal receptor as they are at risk of not only direct impact from a peat slide but potentially the water course creates a pathway to impact other receptors indirectly, either ecological or potential water users downstream. Based on **Table 6-9** the watercourses would have an impact receptor coefficient (score) of 3 and then considering the distance to the receptor and the relative elevation differences on-site of receptors, a potential impact can be derived.

6.13 Hazard Ranking

The Scottish Government Guidance[1] recommends that the hazard ranking is assessed using the following formula:

1. **Hazard Ranking = Hazard x Exposure**

This philosophy can be applied to the assessment carried out so far in the following approach:

2. **Hazard Ranking = Risk Rating x Impact Rating**

In order to achieve a meaningful and manageable result from the hazard ranking, the results of the Risk Rating and Impact Rating have been normalised to a standard numerical scale, as detailed below in **Table 6-12**.

Table 6-12: Rating Normalisation

Risk Rating		Impact Rating	
Current Scale	**Normalised Scale**	**Current Scale**	**Normalised Scale**
Negligible <5	1	Very Low <10	1
Low 5 - <15	2	Low 11 - 20	2
Medium 15 - 30	3	High 21 - 30	3
High 31 - 50	4	Very High 31-50	4
Very High >51	5	Extremely High >51	5

The method of assessing probability of landslide, adverse consequence and hazard developed by SLR Consulting incorporates additional critical elements such as the substrate interface and coefficients for the receptor position, distance and elevation and as such is considered to be more rigorous than the assessment scheme proposed by the Scottish Government[1]. The ultimate Hazard Ranking scale does equate to the Scottish Government[1] scale, with hazard rankings divided over four zones.

A simple multiplication of these coefficients would result in potentially large and unwieldy risk and impact rating numbers. SLR has therefore opted to normalise these values to bring them in line with the values used in the Scottish Government Guidance[1], as illustrated in **Table 6-13**.

Table 6-13: Hazard Ranking

Hazard Ranking	Hazard Ranking Zone	Action
1-4	Insignificant	No mitigation action required although slide management and monitoring shall be employed. Slide management shall include the development of a Site specific construction plan for peat areas.
5 - 10	Significant	As for Insignificant condition plus further investigation to refine the assessment combined with detailed quantitative risk assessment to determine appropriate mitigation through relocation or re-design.
11 - 16	Substantial	Consideration of avoiding project development in these areas should be made unless hazard mitigation can be put in place without significant environmental effect.
17-25	Serious	Unacceptable level of hazard; development within the area should be avoided.

6.14 Results

The stability risk assessment has demonstrated that the majority of the Site lies within an area of negligible to low risk (62% of probe locations) with regards to stability based on **Figure 10.1.9**.

38% of probe location identified a medium or high risk of peat instability across the Site. Following review, the majority of these locations are not considered to have either a potential impact on the development infrastructure, due to locality, either well away from influencing infrastructure, in a down gradient position or have no impact on the local watercourses (receptors). Therefore 25 medium risk and 50 high risk sites have been identified and are discussed in the following section.

The stability risk assessment results presented in **Table 6-14** shows the calculated hazard ranking associated with every location where there is a stability risk of medium or above, at or close to infrastructure. The particular mitigation measures to reduce the risk of instability occurring are dependent upon location and the type of proposed structure. Proposed mitigation measures and actions already undertaken to reduce the risk of peat instability occurring are also identified in **Table 6-14**, together with the associated, revised hazard ranking. A more detailed discussion of the possible mitigation measures is presented in Section 7.0.

6.15 Hazard Rated Locations

As noted in **Figure 10.1.9** and, where the risk assessment has identified a negligible or low risk of peat instability, no specific mitigation measures are necessary. However, in order to ensure best practise is employed, there would be a need for careful monitoring and the construction management must include careful design of both the permanent and temporary works appropriate for peat soils; these are discussed further in Section 7.0.

The areas of the infrastructure that were rated as medium or high risk, or above, were subjected to a hazard assessment; a number of areas were discounted as they were located off the proposed access track and do not fall within influencing distance of any of the key proposed Site infrastructure. There is a significant number of medium or high risk sites located along tracks, this is predominantly a function of localised pockets of thick peat on steep slopes overlying bedrock. The model in fact increases the risk factor where bedrock is the underlying substrate rather than a glacial material which is predominantly granular. The risk factor therefore is very conservative and will be mitigated through good construction techniques including appropriate drainage and excavation to minimise risk.

The procedure adopted was to review **Figure 10.1.9** and identify those areas with a medium risk or greater, that were in close proximity or influencing distance of any of the proposed infrastructure or watercourses. Those risk areas where there is no development would not affect the natural stability of the peat.

The assessment carried out in **Table 6-14** was completed as described in the sections above. For example, Location 1 has a risk rating of 4 (derived from **Table 6-5**) with an impact rating of 2 (derived from the process described in Section 6.11 and normalised in **Table 6-12**). These ratings are multiplied (4x2) to give a hazard ranking of 8 (significant), as detailed in **Table 6-14.**

Although the potential hazards identified in **Table 6-14** can be mitigated to 'insignificant' it is believed that hazards should be subject to further post consent investigation and on-going monitoring during construction. Further details of mitigation during construction are described in Section 0.

Table 6-14: Stability Hazard Ranking Assessment

Hazard Area		Unmitigated Hazard			Mitigated Hazard	
Location	Coordinates (E, N)	Risk Rating	Impact Rating	Hazard Ranking	Mitigation	Revised Hazard Ranking
1	131920, 914664	High	Low	Significant	Model impacted by very localised areas of deep peat (>1.5m) overlying bedrock at T1 turbine location. Excavation of localised peat deposits prior to construction would reduce risk and mitigate peat landslide to the southeast.	Insignificant
2	131975, 914692	Medium	Low	Significant	Model impacted by localised areas of thin peat (<1.5m) overlying bedrock at T1 hardstanding location. Excavation of localised peat deposits prior to construction would reduce risk and mitigate peat landslide to the southeast.	Insignificant
3	132368, 914576	Medium	Very Low	Insignificant	Model impacted by steep slope and localised areas of thin peat (<1.5m) overlying bedrock at T2 hardstanding location. Excavation of localised peat deposits prior to construction would reduce risk and mitigate peat landslide to the southeast.	Insignificant

Hazard Area		Unmitigated Hazard			Mitigated Hazard	
4	131065, 914314	High	Low	Significant	Model impacted by very steep slope and very localised pocket of thick peat (>4m) overlying bedrock at T3 hardstanding location. Excavation of localised peat deposits prior to construction would reduce risk and mitigate peat landslide to the southeast.	Insignificant
5	131041, 914172	High	Low	Significant	Model impacted by very steep slope and localised areas of thick peat (>2m) overlying bedrock at T3 turning head location. Excavation of localised peat deposits prior to construction would reduce risk and mitigate peat landslide to the east.	Insignificant
6	131139, 914006	High	Low	Significant	Model impacted by steep slope and localised areas of thick peat (>2m) overlying bedrock along access track between T3 and T9. Risk would be reduced by micro-siting track and benching slope to mitigate risk of peat landslide.	Insignificant
7	131292, 913852	Medium	Very Low	Insignificant	Model impacted by moderate slope and localised areas of thin peat (<1.5m) overlying bedrock at T9 hardstanding location. Excavation of localised peat deposits prior to construction would reduce risk and mitigate peat landslide to the east.	Insignificant

Hazard Area		Unmitigated Hazard			Mitigated Hazard	
8	131600, 914326	High	Low	Significant	Model impacted by moderate slope and localised areas of thick peat (>3m) overlying bedrock at T4 hardstanding location. Excavation of localised peat deposits prior to construction would reduce risk and mitigate peat landslide to the southwest. Micro-siting to the east would negate the excavation of thick peat and reduce risk.	Insignificant
9	131964, 914127	High	Low	Significant	Model impacted by very steep slope and localised areas of thick peat (>3m) overlying bedrock at T5 hardstanding location. Excavation of localised peat deposits prior to construction would reduce risk and mitigate peat landslide to the east.	Insignificant
10	131947, 914053	High	Very Low	Insignificant	Model impacted by very steep slope and localised areas of thin peat (<1.5m) overlying bedrock at T5 hardstanding location. Excavation of localised peat deposits prior to construction would reduce risk and mitigate peat landslide to the east.	Insignificant
11	132248, 913800	High	Low	Significant	Model impacted by steep slope and localised areas of thin peat (<1.5m) overlying bedrock at T8 hardstanding location. Excavation of localised peat deposits prior to construction would reduce risk and mitigate peat landslide to the southwest.	Insignificant

Hazard Area		Unmitigated Hazard			Mitigated Hazard	
12	132454, 914275	High	Very Low	Insignificant	Model impacted by very steep slope and localised areas of thick peat (>2m) overlying bedrock north of substation location. Current design of floating roads in this section and good construction practices to reduce risk and mitigate peat landslide to the southwest.	Insignificant
13	132730, 914332	High	Low	Significant	Model impacted by very steep slope and localised areas of thin peat (<1.5m) overlying bedrock along access track to T6. Excavation of localised peat deposits prior to construction would reduce risk and mitigate peat landslide to the west.	Insignificant
14	132948, 914072	High	Very Low	Insignificant	Model impacted by localised areas of thick peat (>2m) overlying bedrock along access track to T7. Excavation of localised peat deposits prior to construction or micro-siting track to north would reduce risk and mitigate peat landslide to the north.	Insignificant
15	133265, 913994	Medium	Low	Significant	Model impacted by steep slope and localised areas of thin peat (<1.5m) overlying bedrock at T7 hardstanding location. Excavation of localised peat deposits prior to construction would reduce risk and mitigate peat landslide to the east.	Insignificant

Hazard Area		Unmitigated Hazard			Mitigated Hazard	
16	131311, 913748	Medium	Low	Significant	Model impacted by localised areas of thin peat (<1.5m) overlying bedrock at T9 hardstanding location. Excavation of localised peat deposits prior to construction would reduce risk and mitigate peat landslide to the east.	Insignificant
17	131405, 913561	High	Low	Significant	Model impacted by area of thick peat (>2m) overlying bedrock located to the northeast of junction south of T9. Excavation of localised peat deposits prior to construction or micro-siting track to west would reduce risk and mitigate peat landslide to the east.	Insignificant
18	131197, 913490	Medium	Low	Significant	Model impacted by localised areas of thick peat (>1.5m) overlying bedrock at T10 hardstanding location. Excavation of localised peat deposits prior to construction would reduce risk and mitigate peat landslide to the southwest.	Insignificant
19	131108, 913431	Medium	Low	Significant	Model impacted by steep slope and localised area of thin peat (<1.5m) overlying bedrock at T10 turbine location. Excavation of localised peat deposits prior to construction would reduce risk and mitigate peat landslide to the southwest.	Insignificant
20	131533, 913582	High	Low	Significant	Model impacted by very steep slope and localised areas of thick peat (>2m) overlying bedrock along access track to T10. Excavation of localised peat deposits prior to construction would reduce risk and mitigate peat landslide to the east.	Insignificant

Hazard Area		Unmitigated Hazard			Mitigated Hazard	
21	131690, 913597	Medium	Low	Significant	Model impacted by localised areas of thick peat (> m) overlying bedrock along access track to T10. Excavation of localised peat deposits prior to construction would reduce risk and mitigate peat landslide to the west.	Insignificant
22	131800, 913465	High	Very Low	Insignificant	Model impacted by localised areas of thick peat (>2m) overlying bedrock at T11 hardstanding location. Excavation of localised peat deposits prior to construction would reduce risk and mitigate peat landslide to the west.	Insignificant
23	131935, 913044	High	Low	Significant	Model impacted by very steep slope and thin peat (<1.5m) overlying bedrock along access track to T15. Excavation of localised peat deposits prior to construction would reduce risk and mitigate peat landslide to the east.	Insignificant
24	133376, 913192	High	Low	Significant	Model impacted by localised areas of thick peat (>1.5m) overlying bedrock at T15 hardstanding location. Excavation of localised peat deposits prior to construction would reduce risk and mitigate peat landslide to the south.	Insignificant
25	131847, 913183	High	Low	Significant	Model impacted by steep slope and thick peat (>2m) overlying bedrock along access track to T12. Excavation of localised peat deposits prior to construction would reduce risk and mitigate peat landslide to the north.	Insignificant

Hazard Area		Unmitigated Hazard			Mitigated Hazard	
26	131341, 913216	Medium	Low	Significant	Model impacted by steep slope and thin peat (<1.5m) overlying bedrock north of access track heading west to T12. Risk would be reduced by micro-siting track and benching slope to mitigate risk of peat landslide.	Insignificant
27	131478, 913251	High	Low	Significant	Model impacted by steep slope and localised areas of thick peat (>2m) overlying bedrock at T14 hardstanding location. Excavation of localised peat deposits prior to construction would reduce risk and mitigate peat landslide to the east and south.	Insignificant
28	130709, 913094	High	Very Low	Insignificant	Model impacted by very steep slope and localised areas of thick peat (>3m) overlying bedrock north of access track heading west to T12. Risk would be reduced by micro-siting track and benching slope to mitigate risk of peat landslide.	Insignificant
29	130803, 912923	Medium	Low	Significant	Model impacted by very steep slope and thin peat (<1.5m) overlying bedrock north of access track heading southwest to T12. Excavation of localised peat deposits prior to construction would reduce risk and mitigate peat landslide to the east.	Insignificant
30	130365, 913007	High	Very Low	Insignificant	Model impacted by steep slope and thin peat (<1.5m) overlying bedrock north of access track heading southwest to T12. Risk would be reduced by micro-siting track and benching slope to mitigate risk of peat landslide.	Insignificant

Hazard Area		Unmitigated Hazard			Mitigated Hazard	
31	130479, 912677	High	Low	Significant	Model impacted by steep slope and localised areas of thick peat (>2m) overlying bedrock at T12 hardstanding location. Excavation of localised peat deposits prior to construction would reduce risk and mitigate peat landslide to the southeast.	Insignificant
32	130810, 912816	High	Low	Significant	Model impacted by very steep slope and localised areas of thick peat (>3m) overlying bedrock at T12 hardstanding location. Excavation of localised peat deposits prior to construction would reduce risk and mitigate peat landslide to the south.	Insignificant
33	131378, 912931	Medium	High	Significant	Model impacted by thick peat (>1.5m) overlying bedrock to the west of T13 hardstanding. Risk would be reduced by micro-siting track and benching slope to mitigate risk of peat landslide.	Insignificant
34	130995, 913102	High	Low	Significant	Model impacted by very steep slope and thin peat (<1.5m) overlying bedrock at T13 hardstanding location. Excavation of peat deposits prior to construction would reduce risk and mitigate peat landslide to the east.	Insignificant
35	130469, 912997	High	Very Low	Insignificant	Model impacted by very steep slope and localised thin peat (<1.5m) overlying bedrock to the north of access track south of T12. Risk would be reduced by micro-siting track south and benching slope to mitigate risk of peat landslide.	Insignificant

Hazard Area		Unmitigated Hazard			Mitigated Hazard	
36	130351, 912606	High	High	Substantial	Model impacted by and localised area of thick peat (>3m) overlying bedrock to the north of access track south of T12. Risk would be reduced by micro-siting track south and benching slope to mitigate risk of peat landslide.	Insignificant
37	130624, 913009	High	Low	Significant	Model impacted by very steep slope and localised area of thick peat (>1.5m) overlying bedrock to the north of access track south of T12. Risk would be reduced by micro-siting track east and benching slope to mitigate risk of peat landslide.	Insignificant
38	130646, 912078	High	Low	Significant	Model impacted by very steep slope and localised areas of thick peat (<2.5m) overlying bedrock at T16 turbine location. Excavation of localised peat deposits prior to construction would reduce risk and mitigate peat landslide to the southeast.	Insignificant
39	132485, 912976	High	Very Low	Insignificant	Model impacted by very steep slope and localised areas of thick peat (<2m) overlying bedrock south of BP4 location. Current design of floating roads in this section and good construction practices to reduce risk and mitigate peat landslide to the south.	Insignificant
40	132964, 913276	Medium	Low	Significant	Model impacted by steep slope and areas of thin peat (<1.5m) overlying bedrock located to the east of turning head at T17. Risk would be reduced by micro-siting track west and benching slope to mitigate risk of peat landslide.	Insignificant

Hazard Area		Unmitigated Hazard			Mitigated Hazard	
42	132908, 912910	High	Low	Significant	Model impacted by steep slope and thin peat (<1.5m) overlying bedrock at T17 hardstanding location. Excavation of localised peat deposits prior to construction would reduce risk and mitigate peat landslide to the east.	Insignificant
43	132915, 913171	High	Very Low	Insignificant	Model impacted by very steep slope and localised areas of thin peat (0.5m) overlying bedrock on access track leading to T18. Current design of floating roads in this section and good construction practices to reduce risk and mitigate peat landslide to the northwest.	Insignificant
44	133253, 913191	Medium	Low	Significant	Model impacted by thin peat (<1.5m) overlying bedrock at T18 turbine location. Excavation of localised peat deposits prior to construction would reduce risk and mitigate peat landslide to the east.	Insignificant
45	130173, 912273	Medium	Low	Significant	Model impacted by very steep slope and localised area of thick peat (<2m) overlying bedrock to the west of access track north of T21. Risk would be reduced by micro-siting track east and benching slope to mitigate risk of peat landslide.	Insignificant
46	130152, 912503	High	Low	Significant	Model impacted by steep slope and localised area of thick peat (>1.5m) overlying bedrock on access track north of T21. Risk would be reduced by micro-siting track and benching slope to mitigate risk of peat landslide.	Insignificant

Hazard Area		Unmitigated Hazard			Mitigated Hazard	
47	130465, 912204	Medium	Very Low	Insignificant	Model impacted by localised area of thin peat (<1.5m) overlying bedrock to the north of access track north of BP5. Risk would be reduced by micro-siting track south and benching slope to mitigate risk of peat landslide.	Insignificant
48	130811, 912165	Medium	Low	Significant	Model impacted by steep slope and localised area of thin peat (<1.5m) overlying bedrock on access track north of T20. Risk would be reduced by excavation of peat deposits and benching slope to mitigate risk of peat landslide.	Insignificant
49	130286, 912176	High	Low	Significant	Model impacted by very steep slope and localised areas of thin peat (<1.5m) overlying bedrock on the access track north of T20. Risk would be reduced by excavation of peat deposits and benching slope to mitigate risk of peat landslide.	Insignificant
50	130494, 911964	High	Low	Significant	Model impacted by steep slope and localised areas of thick peat (<2m) overlying bedrock on access track north of BP5. Risk would be reduced by excavation of peat deposits and benching slope to mitigate risk of peat landslide.	Insignificant
51	130246, 911903	High	High	Substantial	Model impacted by steep slope and localised area of thin peat (<1.5m) overlying bedrock to the south of access track north of T21. Risk would be reduced by micro-siting track south and benching slope to mitigate risk of peat landslide.	Insignificant

Hazard Area		Unmitigated Hazard			Mitigated Hazard	
52	130016, 911254	High	Low	Significant	Model impacted by steep slope and very localised thick peat (>3m) overlying bedrock at T22 hardstanding location. Excavation of peat deposits prior to construction would reduce risk and mitigate peat landslide to the south.	Insignificant
53	130121, 911619	Medium	Low	Significant	Model impacted by thin peat (<1.5m) overlying bedrock at temporary compound south location. Excavation of peat deposits prior to construction would reduce risk and mitigate peat landslide to the north.	Insignificant
54	130304, 911678	Medium	Low	Significant	Model impacted by localised areas of thick peat (>1.5m) overlying bedrock at T21 hardstanding location. Excavation of peat deposits prior to construction would reduce risk and mitigate peat landslide to the north.	Insignificant
55	130390, 911680	Medium	Low	Significant	Model impacted by steep slope and thick peat (>1.5m) overlying bedrock at the northwest corner of BP5. Excavation of peat deposits would reduce risk and mitigate peat landslide to the north.	Insignificant
56	130454, 911654	High	Low	Significant	Model impacted by very steep slope and thin peat (<1.5m) overlying bedrock within the footprint of BP5. Excavation of peat deposits would reduce risk and mitigate peat landslide to the north.	Insignificant

Hazard Area		Unmitigated Hazard			Mitigated Hazard	
57	130512, 911760	High	Low	Significant	Model impacted by very steep slope and localised areas of thin peat (<1.5m) overlying bedrock south of access track heading to T20. Risk would be reduced by excavation of peat deposits and benching slope to mitigate risk of peat landslide.	Insignificant
58	130613, 911837	Medium	Low	Significant	Model impacted by steep slope and localised area of thick peat (<2.5m) overlying bedrock on the western edge of T20 hardstanding. Excavation of peat deposits would reduce risk and mitigate peat landslide to the north.	Insignificant
59	130726, 911843	High	Low	Significant	Model impacted by very steep slope and localised area of thick peat (>3m) overlying bedrock on the western edge of T20 hardstanding. Excavation of peat deposits would reduce risk and mitigate peat landslide to the north.	Insignificant
60	130637, 911528	High	High	Substantial	Model impacted by very steep slope and localised area of thin peat (<1.5m) overlying bedrock on T20 hardstanding. Excavation of peat deposits would reduce risk and mitigate peat landslide to the north.	Insignificant
61	130605, 911284	High	Low	Significant	Model impacted by steep slope and localised areas of thick peat (<2.5m) overlying bedrock on T23 hardstanding. Excavation of peat deposits would reduce risk and mitigate peat landslide to the east.	Insignificant

Hazard Area		Unmitigated Hazard			Mitigated Hazard	
62	130827, 911506	High	Low	Significant	Model impacted by steep slope and localised area of thick peat (<2m) overlying bedrock northeast of access track heading to T24. Risk would be reduced by micro-siting track west and benching slope to mitigate risk of peat landslide.	Insignificant
63	131030, 911383	Medium	Low	Significant	Model impacted by localised areas of thick peat (<2m) overlying bedrock on T24 hardstanding. Excavation of peat deposits would reduce risk and mitigate peat landslide to the west.	Insignificant
64	131098, 911406	Medium	Low	Significant	Model impacted by localised areas of thick peat (<2m) overlying bedrock on T24 hardstanding. Excavation of peat deposits would reduce risk and mitigate peat landslide to the south.	Insignificant
65	131210, 911383	High	Low	Significant	Model impacted by very steep slope localised areas of thin peat (<1.5m) overlying bedrock on T24 turbine location. Excavation of peat deposits would reduce risk and mitigate peat landslide to the east.	Insignificant
66	131341, 911400	High	Low	Significant	Model impacted by localised areas of thick peat (<2m) overlying bedrock on T24 turbine location. Excavation of peat deposits would reduce risk and mitigate peat landslide to the east.	Insignificant

Hazard Area		Unmitigated Hazard			Mitigated Hazard	
67	131430, 911498	High	Low	Significant	Model impacted by steep slope and localised areas of thin peat (<1.5m) overlying bedrock east of access track heading to T19. Risk would be reduced by micro-siting track west and benching slope to mitigate risk of peat landslide.	Insignificant
68	131341, 911573	High	Low	Significant	Model impacted by very steep slope and localised areas of thick peat (<3m) overlying bedrock on access track heading to T19. Current design of floating roads in this section and good construction practices to reduce risk and mitigate peat landslide to the west.	Insignificant
69	131343, 911685	Medium	Low	Significant	Model impacted by localised areas thick peat (<2.5m) overlying bedrock on access track heading to T19. Current design of floating roads in this section and good construction practices to reduce risk and mitigate peat landslide to the west.	Insignificant
70	131365, 911745	Medium	Low	Significant	Model impacted by localised areas of thin peat (<1.5m) overlying bedrock on access track heading to T19. Excavation of peat deposits would reduce risk and mitigate peat landslide to the northeast.	Insignificant
71	131295, 911800	High	Low	Significant	Model impacted by localised areas of thick peat (>1.5m) overlying bedrock east of turning head at T19. Excavation of peat deposits would reduce risk and mitigate peat landslide to the east.	Insignificant

Hazard Area		Unmitigated Hazard			Mitigated Hazard	
72	131292, 911860	High	Low	Significant	Model impacted by very steep slope and localised areas of thin peat (<1.5m) overlying bedrock on the T19 hardstanding location. Excavation of peat deposits would reduce risk and mitigate peat landslide to the east.	Insignificant
73	131267, 911999	High	Very Low	Insignificant	Model impacted by very steep slope and localised areas of thick peat (>2m) overlying bedrock on the T19 turbine location. Excavation of peat deposits would reduce risk and mitigate peat landslide to the north.	Insignificant
74	131483, 911313	High	Low	Significant	Model impacted by very steep slope and localised areas of thick peat (<2m) overlying bedrock on access track leading to T25. Risk would be reduced by micro-siting track south and benching slope to mitigate risk of peat landslide.	Insignificant
75	131616, 911322	High	High	Substantial	Model impacted by very steep slope and localised areas of thick peat (>2m) overlying bedrock on the T25 hardstanding location. Excavation of peat deposits would reduce risk and mitigate peat landslide to the southwest.	Insignificant
76	131713, 911365	Medium	Low	Significant	Model impacted by localised areas of thick peat (>2m) overlying bedrock on the T25 hardstanding location. Excavation of peat deposits would reduce risk and mitigate peat landslide to the southeast.	Insignificant

7.0 Construction Issues and Mitigation Measures

It has been shown that excavation, drainage and general construction activities can have a destabilising influence on peat and that design should allow for the delicate and susceptible condition of the peat. There is no extensive evidence for past peat instability on-site, however appropriate good practice measures and mitigation should be employed to minimise the risk of adverse effects on peat and hydrological receptors.

The following sections highlight the construction issues that should be considered for each general area of construction. Many of the issues raised would be incorporated into the Site specific CEMP and construction method statement for the Site.

The following is a list of controls that should be considered for incorporation into the development of construction methodologies for the works in all areas of peat during detailed design stage:

- appropriately experienced and qualified engineering geologist/geotechnical engineer is appointed during the construction phase, to provide advice during the setting out, micro-siting and construction phases of the works;
- geotechnical Risk Register is developed and maintained by the appointed geotechnical engineer;
- a minimisation of “undercutting” of peat slopes, but where this cannot be avoided, a more detailed assessment of the area of concern by the geotechnical engineer would be required;
- careful micro-siting of wind turbine bases, crane hardstanding’s and access track alignments to minimise effects on the prevailing hydrology;
- although the risk of a peat slide following implementation of mitigation is considered to be low for the majority of the development, it is recommended that methodologies should be developed as a contingency to minimise the effects to watercourses in the unlikely event of peat instability; and
- use of floating track across areas of deep peat.

During the design phase, areas of thick peat present in flatter expanses of the Site have been avoided where possible to minimise disturbance and excavation of deep peat. Where deep peat cannot be avoided in the proposed track design, floated roads have been proposed to mitigate impacts to peat. For example, there are areas of access tracks in the centre of the Site near T4, T5, T8 and T11 that are proposed to be floating. In addition, sections of floating road have been proposed in the west of the Site near T18 and the south of the Site near T19 and T24.

Notwithstanding any of the above comments, detailed design and construction practices would need to consider the particular ground conditions and the specific works at each location throughout the construction period.

The following list of mitigation measures is provided in an attempt to minimise the risk of potentially inducing peat landslides during construction of the Development.

7.1 General

The following list of mitigation measures is provided in an attempt to minimise the risk of potentially inducing peat landslides during construction of the development.

- raise Health and Safety awareness of the peat environment at the proposed Development for construction staff by incorporating the issue into the Site Induction. Include peat slide risk assessment information (e.g. peat instability indicators, best practice and emergency procedures) in toolbox talks with relevant operatives e.g. plant drivers;

- introduce a 'Peat Hazard Emergency Plan' to provide instructions for Site staff in the event of a peat slide or discovery of peat instability indicators;
- for sections of track that require track side cuttings into peat, suitable support measures would need to be designed to maintain the stability of the adjacent peat terrain;
- refine/optimise the design through the pre-construction phase following completion of a detailed ground investigation; and
- develop methodologies to ensure that accelerated degradation and erosion of exposed peat deposits does not occur as the break-up of the peat top mat has significant implications for the morphology, and thus hydrology, of the peat (e.g. minimise off-track plant movements within areas of peat).

7.2 Drainage Measures

Drainage design for the Development is a critical mitigation measure in maintaining the hydrological conditions. In order to maintain hydrological conditions, the following requirements of the drainage measures should to be met;

- development of drainage systems that would not create areas of concentrated flow or cause over-, or under-, saturation of peat habitats;
- development of robust drainage systems that would require minimal maintenance;
- a robust design of drainage systems and associated measures (i.e. silt traps, etc.) to minimise sedimentation into natural watercourses. Method statements should be prepared in advance to mitigate against a slide occurring and should include, but not be limited to, the use of check dams and erosion protection to limit flows and prevent contamination of watercourses; and
- measures shall be put in place to ensure drainage systems are well maintained, to include the identification and demarcation of zones of sensitive drainage or hydrology in areas of construction, e.g. inclusion of maintenance regimes for drainage systems into a construction management plan or similar.

7.3 Construction Recommendations

A summary of recommendations for Site specific infrastructure is provided in the following sections.

The complexity of peat stability has been discussed in this report and by Lindsay and Bragg[2], amongst others. Following a review of published work and the observation and analysis undertaken for the development, there would be a negligible hazard from peat instability if the recommendations contained in this report are adopted.

Suitable guidance and documentation in the form of a construction method statement/CEMP would be established before work commences to ensure good construction practices. Due to the complex inter-reactions affecting peat stability it is proposed that the recommendations given below are used as a set of guidelines to generate a detailed design concept. The concept should include the range of potential risks discussed in this report and the design should be sufficiently flexible to allow for continual modification and up-dating as construction progresses.

7.4 Wind Turbine Locations and Crane Pads

It is proposed that construction of the wind turbine foundations will require excavation of peat and subsoil to create a suitable area for the foundation of the base.

It is the objective of this assessment to consider the potential risk from peat instability and to recommend solutions and mitigation measures to eliminate, or at least reduce the risk to a manageable level. Risk reduction can best be achieved by minimising the effect of any construction works and an appropriate CEMP/construction

method statement is an integral element in ensuring that all parties understand and acknowledge the potential consequences of a peat slide.

In general, the bearing stresses imposed by a wind turbine are relatively low and the main requirement of the base is to resist the overturning moments generated by the wind acting on the turbine. Gravity base foundations are designed to control bearing pressures to a level appropriate to the local ground conditions and provide stability against turbine loading.

The excavations for wind turbine bases and crane pads should be kept to a minimum where possible but it is likely that the required hard stratum would be typically several metres deep, beneath soft materials (peat), unless directly on rock. The very soft nature of peat means that unsupported cut or excavated slopes could be unstable unless shallow gradients are used. The overall width of such an excavation would be around 33m diameter at the original ground surface, depending on the thickness of the peaty soil/peat and glacial till and appropriate methods of stabilising the temporary slopes should be considered. Foundation excavation would produce large volumes of peat and this should be reused across the Site in an environmentally acceptable manner for restoration. Peat would not be used to back fill the excavation void within the footprint of the foundation as it would have a very low strength. Peat could be used as backfill outside the foundation footprint and also to dress verges to tracks and around wind turbine bases, in line with current Waste Management guidance[14]. Management of the water in the peat, by maintaining existing drainage during excavation is essential to avoid creating conditions likely to increase the risk of a peat slide.

7.5 Borrow Pits

The proposed borrow pits would be required to comply with appropriate construction and quarrying regulations. They have been deliberately sited to avoid excavating peat and no significant construction mitigation would be required. Should blasting of rock be required during excavation, it is not likely to increase the likelihood of a peat slide as the borrow pits have been proposed in locations with limited peat. For further details on proposed borrow pits, refer to **Technical Appendix 10.3: Borrow Pit Appraisal**.

7.6 Access Tracks

The general principles regarding the construction of the access tracks in peat that minimises the risk of instability and environmental effects are discussed below.

In order to maintain the current level or improve the stability of the peat mass on the slopes around the access track, it is necessary to ensure that the construction methods do not seriously disrupt the established drainage and that no areas are surcharged, either by water discharge or spoil.

Wherever possible, the following principles should be adopted:

- maintenance of existing drainage is critical therefore all existing drainage tracks must be maintained and where necessary, channelled below the proposed track construction. Upslope side drainage ditches to the track would be required on side-long ground; the ditches should be constructed with small dams and cross drains where necessary so that:
- water can pass below the track at regular intervals;
- scour and erosion is avoided in the side ditches due the limited volume and velocity, concentrated discharges to the peat on the down slope side of the track are avoided;
- the camber of the track should encourage surface water to drain to the up-slope side drainage ditch;

[14] Scottish Renewables and SEPA (2012). Developments on Peatland: Guidance on the Assessment of Peat Volumes, Reuse of Excavated Peat and the Minimisation of Waste.

- track gradients to be maintained at the recommended gradients from the wind turbine supplier, typically shallower than 1 v : 8 h to facilitate access by the large specialist vehicles for both construction and transport of the wind turbine components. The maximum acceptable gradients are usually defined by the appointed wind turbine manufacturer.
- identify and mark all existing drainage features within the access track corridors; these drainage features should be maintained (not enhanced) during the construction and operational phases of the development;
- install cross drains at regular intervals to maintain interstitial groundwater flow through the peat mass below the tracks where track settlement could reduce the natural permeability;
- install additional drainage in areas up-slope to any track to prevent ponding and possible instability;
- install small dams at regular intervals along the track side drains to prevent significant water velocities in the side drains causing deep erosion in the peat;
- where track construction is required over peat areas in excess of 1m deep, this may be undertaken with a floating track construction, where the integrity of the peat allows; and
- cut and fill should be avoided in peat greater than 1m deep if possible; if not, the following requirements on side long ground (across contours) should be adopted:
    - excavate to a sound stratum;
    - the majority of construction surface's to be essentially horizontal with a slight fall to aid drainage;
    - where the depth of cut is deemed unstable, employ a stepped or benched surface with the intention of minimising the exposed surface of the up-slope cut face;
    - protect all exposed peat surfaces from erosion and desiccation, by ensuring the integrity and moisture content of the peat is maintained; and
    - the top of cut slopes should be provided with a small bund to retain the peat to prevent desiccation and maintain the local stability of the peat.

7.7 Cable Routes

The general principles regarding the construction of the cable trenches in peat that minimises the risk of instability and environmental effects are discussed below.

In order to maintain the current level or improve the stability of the peat mass on the slopes around the cable route, it is necessary to ensure that the construction methods do not seriously disrupt the established drainage and that no areas are surcharged, either by water discharge or spoil.

The construction of the cable route would minimise disturbance to drainage by taking cable route alongside existing access track and around the wind turbines adjacent to new tracks. Cable trenches would be reinstated as soon as possible to minimise the time they are left open and to avoid trenches acting as conduits for surface water, causing erosion and potential silt run off.

Mitigation may be required within the trench to maintain local hydrological conditions and hydraulic connection in sensitive habitats. This may include clay plugs/ peat bunds to prevent the trenches from becoming a preferential flow path for water flows.

7.8 Watercourses Crossing

The access tracks will cross existing watercourses at a number of locations and care would be required to ensure conformity in the settlement characteristics between the crossing structure and the approaches to avoid undue settlement. The preferred option for the stream crossings will be with the use of culverts and bridges. The larger

watercourse crossings will not be influenced by peat. Watercourse crossing designs will be subject to the approval of SEPA.

7.9 Substation

The position of the substation compound is located on areas of thin peat on relatively flat ground and will require minimal construction management.

7.10 Construction Compound

The temporary construction compounds are located on areas of thin peat on relatively flat ground and will require minimal construction management.

8.0 Conclusion

The report has highlighted the complicated inter-relationship between all the aspects that have an effect on the stability of peat. Consequently, the discussion has also addressed areas of construction and drainage in order to avoid a stability problem rather than attempt to put it right after the event. The Site has been assessed for potential hazards associated with peat instability; the assessment has been based on:

- a walk-over survey by an experienced geologist;
- a thorough inspection of the digital terrain map;
- review of historical and geological maps and publications and aerial photography; and
- a detailed geotechnical probing exercise at 18,241 locations in areas of identified peaty soil/peat to determine the thickness thereof.

The overall conclusion regarding peat stability is that there are significant areas of medium and high risk of peat instability across the Site although most have these have been avoided during the design process. For the medium and high risk areas, a hazard impact assessment was completed which concluded that, subject to micro-siting and the employment of appropriate mitigation measures, all of the areas can be considered as an insignificant risk.

Additional mitigation measures have been identified in areas where hazards are already considered insignificant to further reduce the risk of potential hazards occurring.

The entire Site can be considered to be extensively covered in peat the more extensive areas of deep peat have been avoided through the iterative design process.

This Technical Appendix should be considered as the first stage in the development of a fundamental understanding of the various inter-relationships that govern and control the peat lands at the proposed development.

The commissioned assessment has purposefully kept the extent of physical intrusion into the sensitive peat areas to an absolute minimum. The results are considered appropriate for the planning application.

More detailed ground investigations will be required to facilitate the geotechnical design of the various foundations and access track, particularly the vertical and horizontal alignment and the design of the river/stream crossings. These will be incorporated into the Construction Method Statement which will be submitted to the Planning Authority for approval as part of the condition compliance prior to any site works commencing.

It is not the purpose of this report to provide a detailed scope for the investigation; however, it is believed that the strength and stiffness parameters are needed for turbine design and regular probes along access tracks to determine bearing capacity for either excavated or floated track design.

FIGURES

ANNEX A: PEAT RISK DATA

ANNEX B: PEAT CORE LOGS & PHOTOGRAPHS

EUROPEAN OFFICES

United Kingdom

AYLESBURY
T: +44 (0)1844 337380

BELFAST
belfast@slrconsulting.com

BRADFORD-ON-AVON
T: +44 (0)1225 309400

BRISTOL
T: +44 (0)117 906 4280

CARDIFF
T: +44 (0)29 2049 1010

CHELMSFORD
T: +44 (0)1245 392170

EDINBURGH
T: +44 (0)131 335 6830

EXETER
T: + 44 (0)1392 490152

GLASGOW
T: +44 (0)141 353 5037

GUILDFORD
T: +44 (0)1483 889800

LONDON
T: +44 (0)203 805 6418

MAIDSTONE
T: +44 (0)1622 609242

MANCHESTER (Denton)
T: +44 (0)161 549 8410

MANCHESTER (Media City)
T: +44 (0)161 872 7564

NEWCASTLE UPON TYNE
T: +44 (0)191 261 1966

NOTTINGHAM
T: +44 (0)115 964 7280

SHEFFIELD
T: +44 (0)114 245 5153

SHREWSBURY
T: +44 (0)1743 23 9250

STIRLING
T: +44 (0)1786 239900

WORCESTER
T: +44 (0)1905 751310

Ireland

DUBLIN
T: + 353 (0)1 296 4667

France

GRENOBLE
T: +33 (0)6 23 37 14 14

ID	SOURCE	X	Y	Depth	Surface	Substrate	Slope	Peat Coefficient	Peat Coefficient	Slope Coefficient	Substrate Coefficient	Risk Coefficient	Potential Instability
1	Point	126515.38	918954.62	0.80	Peat	Rock	10.12	Thin Peat	2	6	2	24	Medium
2	Point	126496.28	919051.78	0.70	Peat	Rock	4.56	Thin Peat	2	4	2	16	Medium
3	Point	126450.00	919138.64	2.80	Peat	Granular	0.46	Thick Peat	3	1	1	3	Negligible
4	Point	126464.59	919143.92	4.60	Peat	Granular	0.71	Thick Peat	3	1	1	3	Negligible
5	Point	126450.45	919161.30	1.40	Peat	Granular	1.05	Thin Peat	2	1	1	2	Negligible
6	Point	126384.66	919213.80	0.70	Peat	Rock	14.63	Thin Peat	2	8	2	32	High
7	Point	126300.17	919259.61	0.10	Peat	Rock	19.61	Peaty Soil	1	8	2	16	Medium
8	Point	126214.04	919287.43	0.30	Peat	Rock	8.17	Peaty Soil	1	6	2	12	Low
9	Point	126210.96	919360.97	0.50	Peat	Cohesive	10.07	Peaty Soil	1	6	2	12	Low
10	Point	126580.95	918916.74	0.80	Peat	Granular	12.40	Thin Peat	2	8	1	16	Medium
11	Point	126556.41	919015.26	0.20	Peat	Granular	8.90	Peaty Soil	1	6	1	6	Low
12	Point	126529.86	919109.21	4.80	Peat	Granular	1.91	Thick Peat	3	1	1	3	Negligible
13	Point	126517.16	919105.13	1.20	Peat	Granular	1.89	Thin Peat	2	1	1	2	Negligible
14	Point	126520.62	919122.90	1.20	Peat	Granular	1.89	Thin Peat	2	1	1	2	Negligible
15	Point	126471.88	919194.17	5.00	Peat	Granular	7.11	Thick Peat	3	4	1	12	Low
16	Point	126473.31	919183.72	0.80	Peat	Granular	14.43	Thin Peat	2	8	1	16	Medium
17	Point	126461.47	919184.20	0.00	Peat	Granular	3.61	No Peat	0	2	1	0	None
18	Point	126459.48	919200.93	0.10	Peat	Granular	3.31	Peaty Soil	1	2	1	2	Negligible
19	Point	126400.23	919263.69	0.30	Peat	Granular	9.86	Peaty Soil	1	6	1	6	Low
20	Point	126314.49	919308.29	1.40	Peat	Granular	8.15	Thin Peat	2	6	1	12	Low
21	Point	126313.15	919318.21	4.80	Peat	Granular	3.93	Thick Peat	3	2	1	6	Low
22	Point	126297.09	919313.48	5.00	Peat	Granular	6.23	Thick Peat	3	4	1	12	Low
23	Point	126626.15	918794.71	0.50	Peat	Rock	3.73	Peaty Soil	1	2	2	4	Negligible
24	Point	126551.96	918861.14	0.20	Peat	Cohesive	4.51	Peaty Soil	1	4	2	8	Low
25	Point	126721.91	918783.29	0.30	Peat	Granular	9.53	Peaty Soil	1	6	1	6	Low
26	Point	126644.04	918844.78	1.20	Peat	Granular	5.57	Thin Peat	2	4	1	8	Low
27	Point	126628.34	918857.26	1.00	Peat	Granular	3.35	Thin Peat	2	2	1	4	Negligible
28	Point	126924.24	918305.01	0.40	Peat	Granular	5.71	Peaty Soil	1	4	1	4	Negligible
29	Point	126879.81	918394.18	0.30	Peat	Rock	10.73	Peaty Soil	1	6	2	12	Low
30	Point	126852.42	918489.96	0.30	Peat	Rock	6.34	Peaty Soil	1	4	2	8	Low
31	Point	126833.65	918588.15	0.20	Peat	Rock	7.38	Peaty Soil	1	4	2	8	Low
32	Point	126782.97	918670.67	2.70	Peat	Granular	1.05	Thick Peat	3	1	1	3	Negligible
33	Point	126785.27	918682.84	4.80	Peat	Granular	0.92	Thick Peat	3	1	1	3	Negligible
34	Point	126774.23	918700.19	1.30	Peat	Granular	1.07	Thin Peat	2	1	1	2	Negligible
35	Point	126704.88	918733.05	1.10	Peat	Rock	3.37	Thin Peat	2	2	2	8	Low
36	Point	127006.55	918279.88	0.70	Peat	Granular	5.02	Thin Peat	2	4	1	8	Low
37	Point	126948.78	918361.25	0.00	Peat	Granular	1.71	No Peat	0	1	1	0	None
38	Point	126911.39	918452.31	4.20	Peat	Granular	2.91	Thick Peat	3	2	1	6	Low
39	Point	126903.22	918448.68	0.80	Peat	Granular	5.56	Thin Peat	2	4	1	8	Low
40	Point	126892.49	918552.80	1.50	Peat	Granular	2.95	Thin Peat	2	2	1	4	Negligible
41	Point	126883.42	918547.48	0.90	Peat	Granular	4.73	Thin Peat	2	4	1	8	Low
42	Point	126881.91	918566.02	1.00	Peat	Granular	4.02	Thin Peat	2	4	1	8	Low
43	Point	126868.06	918650.36	0.70	Peat	Granular	8.51	Thin Peat	2	6	1	12	Low
44	Point	126801.28	918720.71	0.40	Peat	Granular	12.81	Peaty Soil	1	8	1	8	Low
45	Point	127047.14	918147.28	0.90	Peat	Cohesive	3.44	Thin Peat	2	2	2	8	Low
46	Point	126984.95	918225.00	0.80	Peat	Granular	4.03	Thin Peat	2	4	1	8	Low
47	Point	127131.11	918123.63	1.00	Peat	Granular	13.70	Thin Peat	2	8	1	16	Medium
48	Point	127066.91	918201.94	0.90	Peat	Granular	7.96	Thin Peat	2	4	1	8	Low
49	Point	127814.12	917627.18	0.50	Peat	Rock	5.46	Peaty Soil	1	4	2	8	Low
50	Point	127791.51	917731.65	0.00	Peat	Granular	0.93	No Peat	0	1	1	0	None
51	Point	127753.08	917827.86	0.70	Peat	Rock	3.63	Thin Peat	2	2	2	8	Low
52	Point	127700.47	917911.80	2.60	Peat	Rock	4.21	Thick Peat	3	4	2	24	Medium
53	Point	127689.51	917905.20	4.80	Peat	Rock	3.76	Thick Peat	3	2	2	12	Low
54	Point	127689.66	917921.93	1.30	Peat	Rock	4.29	Thin Peat	2	4	2	16	Medium
55	Point	127708.87	917924.74	0.80	Peat	Rock	3.16	Thin Peat	2	2	2	8	Low
56	Point	127649.06	917949.57	0.80	Peat	Rock	2.43	Thin Peat	2	2	2	8	Low
57	Point	127622.28	917972.27	0.00	Peat	Rock	1.46	No Peat	0	1	2	0	None
58	Point	127629.53	917984.30	1.50	Peat	Rock	1.12	Thin Peat	2	1	2	4	Negligible
59	Point	127615.99	917999.81	1.50	Peat	Granular	6.20	Thin Peat	2	4	1	8	Low
60	Point	127597.56	918006.05	0.30	Peat	Rock	5.25	Peaty Soil	1	4	2	8	Low
61	Point	127538.88	918028.04	0.00	Peat	Granular	4.82	No Peat	0	4	1	0	None
62	Point	127531.72	918043.57	0.00	Peat	Granular	4.05	No Peat	0	4	1	0	None
63	Point	127517.62	918032.55	0.80	Peat	Granular	6.90	Thin Peat	2	4	1	8	Low
64	Point	127447.18	918009.44	0.00	Peat	Granular	6.13	No Peat	0	4	1	0	None
65	Point	127441.24	918023.62	0.80	Peat	Granular	6.49	Thin Peat	2	4	1	8	Low
66	Point	127423.19	918011.59	0.50	Peat	Cohesive	1.21	Peaty Soil	1	1	2	2	Negligible
67	Point	127345.37	917998.31	4.60	Peat	Granular	12.75	Thick Peat	3	8	1	24	Medium
68	Point	127329.30	918007.53	0.00	Peat	Granular	3.72	No Peat	0	2	1	0	None
69	Point	127313.91	917996.30	0.00	Peat	Granular	3.35	No Peat	0	2	1	0	None
70	Point	127259.04	917952.25	0.00	Peat	Rock	0.83	No Peat	0	1	2	0	None
71	Point	127248.46	917965.41	0.00	Peat	Rock	4.10	No Peat	0	4	2	0	None
72	Point	127167.69	917989.80	4.80	Peat	Rock	2.22	Thick Peat	3	2	2	12	Low
73	Point	127171.65	918011.66	0.80	Peat	Granular	1.19	Thin Peat	2	1	1	2	Negligible
74	Point	127108.90	918068.63	4.80	Peat	Granular	1.74	Thick Peat	3	1	1	3	Negligible
75	Point	127110.32	918088.27	0.00	Peat	Granular	1.74	No Peat	0	1	1	0	None
76	Point	127102.78	918103.74	4.40	Peat	Granular	1.46	Thick Peat	3	1	1	3	Negligible
77	Point	127807.51	917831.49	0.30	Peat	Granular	5.77	Peaty Soil	1	4	1	4	Negligible
78	Point	127765.53	917915.14	0.50	Peat	Granular	5.17	Peaty Soil	1	4	1	4	Negligible
79	Point	127686.64	917980.29	4.60	Peat	Granular	3.79	Thick Peat	3	2	1	6	Low
80	Point	127694.46	917992.94	0.30	Peat	Granular	4.63	Peaty Soil	1	4	1	4	Negligible
81	Point	127675.35	917998.23	0.20	Peat	Granular	6.10	Peaty Soil	1	4	1	4	Negligible
82	Point	127613.89	918045.57	0.30	Peat	Granular	4.92	Peaty Soil	1	4	1	4	Negligible
83	Point	127521.75	918077.37	0.70	Peat	Granular	10.91	Thin Peat	2	6	1	12	Low
84	Point	127423.69	918055.71	0.20	Peat	Rock	13.74	Peaty Soil	1	8	2	16	Medium
85	Point	127326.17	918044.42	1.00	Peat	Granular	13.28	Thin Peat	2	8	1	16	Medium
86	Point	127238.81	918003.10	0.50	Peat	Granular	7.61	Peaty Soil	1	4	1	4	Negligible
87	Point	127190.53	918046.03	0.60	Peat	Granular	7.44	Thin Peat	2	4	1	8	Low
88	Point	127876.36	917640.18	3.00	Peat	Depth Not Proven	5.67	Thick Peat	3	4	3	36	High
89	Point	127858.52	917639.52	0.00	Peat	Rock	4.32	No Peat	0	4	2	0	None
90	Point	127845.21	917734.67	0.70	Peat	Granular	13.15	Thin Peat	2	8	1	16	Medium
91	Point	127950.89	917497.36	0.00	Rock	Rock	4.26	No Peat	0	4	2	0	None
92	Point	127911.91	917534.10	2.60	Peat	Granular	1.86	Thick Peat	3	1	1	3	Negligible
93	Point	127874.81	917554.73	3.00	Peat	Depth Not Proven	1.82	Thick Peat	3	1	3	9	Low
94	Point	128019.93	917494.51	2.80	Peat	Granular	5.51	Thick Peat	3	4	1	12	Low
95	Point	128013.02	917497.49	1.00	Peat	Granular	5.39	Thin Peat	2	4	1	8	Low
96	Point	128007.18	917505.65	0.50	Peat	Granular	11.65	Peaty Soil	1	6	1	6	Low
97	Point	127941.85	917565.89	0.10	Soil	Granular	10.81	Peaty Soil	1	6	1	6	Low
98	Point	128164.62	917046.72	3.00	Peat	Depth Not Proven	1.99	Thick Peat	3	1	3	9	Low
99	Point	128135.12	917137.79	3.00	Peat	Depth Not Proven	1.98	Thick Peat	3	1	3	9	Low
100	Point	128100.24	917236.30	1.40	Peat	Granular	6.64	Thin Peat	2	4	1	8	Low
101	Point	128082.85	917280.56	3.00	Peat	Depth Not Proven	1.05	Thick Peat	3	1	3	9	Low
102	Point	128062.22	917329.37	3.00	Peat	Depth Not Proven	1.66	Thick Peat	3	1	3	9	Low
103	Point	128007.45	917414.48	1.00	Peat	Granular	6.09	Thin Peat	2	4	1	8	Low
104	Point	127985.52	917449.90	3.00	Peat	Depth Not Proven	3.45	Thick Peat	3	2	3	18	Medium
105	Point	128228.75	917021.96	0.60	Peat	Rock	10.97	Thin Peat	2	6	2	24	Medium
106	Point	128218.82	917044.60	5.00	Peat	Granular	2.58	Thick Peat	3	2	1	6	Low
107	Point	128202.64	917049.99	2.80	Peat	Granular	2.28	Thick Peat	3	2	1	6	Low
108	Point	128207.60	917065.79	5.00	Peat	Rock	0.32	Thick Peat	3	1	2	6	Low
109	Point	128188.06	917142.96	0.20	Soil	Granular	3.73	Peaty Soil	1	2	1	2	Negligible
110	Point	128157.50	917237.40	3.00	Peat	Depth Not Proven	0.29	Thick Peat	3	1	3	9	Low
111	Point	128151.86	917252.23	2.70	Peat	Granular	0.35	Thick Peat	3	1	1	3	Negligible
112	Point	128118.77	917328.87	0.60	Peat	Granular	2.80	Thin Peat	2	2	1	4	Negligible
113	Point	128064.68	917412.91	2.80	Peat	Rock	0.72	Thick Peat	3	1	2	6	Low
114	Point	128076.18	917398.24	2.60	Peat	Granular	0.39	Thick Peat	3	1	1	3	Negligible
115	Point	128056.50	917402.79	2.80	Peat	Granular	0.91	Thick Peat	3	1	1	3	Negligible

ID	SOURCE	X	Y	Depth	Surface	Substrate	Slope	Peat Coefficient	Peat Coefficient	Slope Coefficient	Substrate Coefficient	Risk Coefficient	Potential Instability
1	Point	126515.38	918954.62	0.80	Peat	Rock	10.12	Thin Peat	2	6	2	24	Medium
116	Point	128219.81	916854.92	0.30	Peat	Rock	2.98	Peaty Soil	1	2	2	4	Negligible
117	Point	128199.11	916949.41	1.50	Peat	Rock	2.45	Thin Peat	2	2	2	8	Low
118	Point	128270.35	916853.38	0.40	Peat	Granular	21.21	Peaty Soil	1	8	1	8	Low
119	Point	128248.68	916948.03	0.90	Peat	Rock	7.16	Thin Peat	2	4	2	16	Medium
120	Point	128250.77	916940.58	0.50	Peat	Granular	4.67	Peaty Soil	1	4	1	4	Negligible
121	Point	128265.41	916948.65	1.00	Peat	Rock	1.65	Thin Peat	2	1	2	4	Negligible
122	Point	128251.02	916966.05	0.30	Soil	Rock	1.67	Peaty Soil	1	1	2	2	Negligible
123	Point	129706.89	916344.91	2.80	Peat	Granular	3.96	Thick Peat	3	2	1	6	Low
124	Point	129609.91	916369.30	0.80	Peat	Rock	16.99	Thin Peat	2	8	2	32	High
125	Point	129510.75	916395.43	0.40	Peat	Rock	7.36	Peaty Soil	1	4	2	8	Low
126	Point	129414.22	916432.85	0.00	Rock	Rock	11.33	No Peat	0	6	2	0	None
127	Point	129316.43	916430.97	0.30	Peat	Rock	8.91	Peaty Soil	1	6	2	12	Low
128	Point	129217.74	916444.27	0.30	Peat	Rock	7.63	Peaty Soil	1	4	2	8	Low
129	Point	129117.92	916458.44	0.20	Peat	Rock	7.36	Peaty Soil	1	4	2	8	Low
130	Point	129021.06	916465.27	0.20	Peat	Rock	12.94	Peaty Soil	1	8	2	16	Medium
131	Point	128924.42	916473.00	0.20	Peat	Rock	16.83	Peaty Soil	1	8	2	16	Medium
132	Point	128819.90	916486.35	0.30	Peat	Granular	16.53	Peaty Soil	1	8	1	8	Low
133	Point	128721.93	916498.56	0.20	Peat	Rock	9.97	Peaty Soil	1	6	2	12	Low
134	Point	128621.53	916510.36	0.20	Soil	Rock	17.37	Peaty Soil	1	8	2	16	Medium
135	Point	128527.58	916518.71	0.90	Peat	Rock	9.09	Thin Peat	2	6	2	24	Medium
136	Point	128428.66	916543.73	0.30	Peat	Rock	13.38	Peaty Soil	1	8	2	16	Medium
137	Point	128339.25	916596.74	0.50	Peat	Granular	8.30	Peaty Soil	1	6	1	6	Low
138	Point	128272.59	916666.42	0.50	Peat	Rock	9.33	Peaty Soil	1	6	2	12	Low
139	Point	128225.73	916755.20	0.00	Rock	Rock	8.49	No Peat	0	6	2	0	None
140	Point	128242.39	916742.58	0.40	Peat	Rock	16.59	Peaty Soil	1	8	2	16	Medium
141	Point	129787.33	916376.67	0.10	Soil	Rock	19.89	Peaty Soil	1	8	2	16	Medium
142	Point	129689.47	916402.48	0.10	Soil	Rock	21.67	Peaty Soil	1	8	2	16	Medium
143	Point	129591.08	916424.92	0.20	Soil	Granular	17.07	Peaty Soil	1	8	1	8	Low
144	Point	129493.78	916449.90	0.10	Soil	Rock	20.45	Peaty Soil	1	8	2	16	Medium
145	Point	129395.60	916465.88	0.50	Peat	Granular	19.07	Peaty Soil	1	8	1	8	Low
146	Point	129297.39	916481.97	0.20	Soil	Granular	11.79	Peaty Soil	1	6	1	6	Low
147	Point	129198.71	916498.60	0.10	Soil	Rock	15.73	Peaty Soil	1	8	2	16	Medium
148	Point	129100.53	916512.64	0.10	Soil	Rock	19.01	Peaty Soil	1	8	2	16	Medium
149	Point	129001.47	916520.41	0.30	Soil	Granular	17.60	Peaty Soil	1	8	1	8	Low
150	Point	128900.02	916527.62	0.10	Soil	Rock	11.31	Peaty Soil	1	6	2	12	Low
151	Point	128801.10	916542.34	0.20	Soil	Granular	15.19	Peaty Soil	1	8	1	8	Low
152	Point	128703.05	916555.40	0.50	Peat	Granular	15.15	Peaty Soil	1	8	1	8	Low
153	Point	128602.63	916563.44	0.10	Soil	Rock	16.24	Peaty Soil	1	8	2	16	Medium
154	Point	128506.16	916572.39	0.30	Soil	Rock	14.71	Peaty Soil	1	8	2	16	Medium
155	Point	128408.80	916608.81	0.30	Soil	Granular	12.71	Peaty Soil	1	8	1	8	Low
156	Point	128334.90	916673.28	0.10	Soil	Rock	16.54	Peaty Soil	1	8	2	16	Medium
157	Point	128279.80	916753.89	0.30	Soil	Rock	9.38	Peaty Soil	1	6	2	12	Low
158	Point	129803.12	916320.05	0.80	Peat	Granular	7.90	Thin Peat	2	4	1	8	Low
159	Point	129861.24	916224.52	0.10	Soil	Rock	3.59	Peaty Soil	1	2	2	4	Negligible
160	Point	129864.42	916323.99	1.00	Peat	Granular	7.58	Thin Peat	2	4	1	8	Low
161	Point	129863.72	916318.64	0.10	Soil	Rock	5.91	Peaty Soil	1	4	2	8	Low
162	Point	129873.08	916326.85	1.00	Peat	Rock	2.61	Thin Peat	2	2	2	8	Low
163	Point	129854.65	916327.84	1.00	Peat	Granular	4.37	Thin Peat	2	4	1	8	Low
164	Point	131815.12	915777.13	0.20	Soil	Granular	8.14	Peaty Soil	1	6	1	6	Low
165	Point	131719.44	915776.39	0.20	Soil	Granular	6.64	Peaty Soil	1	4	1	4	Negligible
166	Point	132058.99	915731.92	2.00	Peat	Rock	1.72	Thick Peat	3	1	2	6	Low
167	Point	132027.38	915768.32	2.40	Peat	Rock	0.72	Thick Peat	3	1	2	6	Low
168	Point	131993.31	915785.47	2.60	Peat	Granular	0.96	Thick Peat	3	1	1	3	Negligible
169	Point	131986.44	915799.81	1.60	Peat	Granular	0.94	Thick Peat	3	1	1	3	Negligible
170	Point	131963.20	915803.85	0.50	Peat	Granular	9.95	Peaty Soil	1	6	1	6	Low
171	Point	131949.10	915831.07	0.20	Soil	Granular	21.54	Peaty Soil	1	8	1	8	Low
172	Point	131928.93	915847.80	1.50	Peat	Granular	5.08	Thin Peat	2	4	1	8	Low
173	Point	131898.56	915866.27	1.10	Peat	Granular	5.77	Thin Peat	2	4	1	8	Low
174	Point	131873.44	915860.76	1.70	Peat	Rock	3.22	Thick Peat	3	2	2	12	Low
175	Point	131841.23	915880.23	2.70	Peat	Granular	8.41	Thick Peat	3	6	1	18	Medium
176	Point	131808.00	915868.71	0.50	Peat	Rock	11.93	Peaty Soil	1	6	2	12	Low
177	Point	131766.47	915887.32	1.80	Peat	Granular	4.92	Thick Peat	3	4	1	12	Low
178	Point	131714.94	915894.39	0.30	Soil	Granular	1.33	Peaty Soil	1	1	1	1	Negligible
179	Point	131717.18	915875.96	0.40	Peat	Granular	6.05	Peaty Soil	1	4	1	4	Negligible
180	Point	131721.66	915949.37	1.30	Peat	Granular	8.59	Thin Peat	2	6	1	12	Low
181	Point	131765.21	915924.80	0.20	Soil	Granular	8.24	Peaty Soil	1	6	1	6	Low
182	Point	129844.35	916150.80	0.10	Soil	Granular	7.79	Peaty Soil	1	4	1	4	Negligible
183	Point	129866.34	916127.37	0.30	Soil	Granular	4.49	Peaty Soil	1	4	1	4	Negligible
184	Point	129903.34	916097.90	0.40	Peat	Granular	1.57	Peaty Soil	1	1	1	1	Negligible
185	Point	129994.96	916061.47	0.70	Peat	Granular	2.34	Thin Peat	2	2	1	4	Negligible
186	Point	130041.61	916050.79	1.00	Peat	Granular	5.30	Thin Peat	2	4	1	8	Low
187	Point	130134.26	916012.46	0.50	Peat	Rock	6.06	Peaty Soil	1	4	2	8	Low
188	Point	130229.23	915985.55	0.30	Soil	Granular	8.20	Peaty Soil	1	6	1	6	Low
189	Point	130326.98	916004.88	1.60	Peat	Granular	8.22	Thick Peat	3	6	1	18	Medium
190	Point	130423.63	916024.82	2.50	Peat	Rock	5.82	Thick Peat	3	4	2	24	Medium
191	Point	130521.71	916040.54	0.30	Soil	Rock	12.59	Peaty Soil	1	8	2	16	Medium
192	Point	130617.65	916065.72	1.20	Peat	Rock	7.48	Thin Peat	2	4	2	16	Medium
193	Point	130717.92	916071.17	0.70	Peat	Granular	6.00	Thin Peat	2	4	1	8	Low
194	Point	130811.11	916069.53	0.20	Soil	Rock	23.79	Peaty Soil	1	8	2	16	Medium
195	Point	130901.41	916066.97	1.30	Peat	Rock	4.59	Thin Peat	2	4	2	16	Medium
196	Point	130992.12	916029.13	1.70	Peat	Granular	6.21	Thick Peat	3	4	1	12	Low
197	Point	131090.45	916042.59	0.60	Peat	Granular	11.44	Thin Peat	2	6	1	12	Low
198	Point	131185.48	916024.44	0.50	Peat	Rock	28.52	Peaty Soil	1	8	2	16	Medium
199	Point	131264.30	916078.53	0.40	Peat	Granular	6.18	Peaty Soil	1	4	1	4	Negligible
200	Point	131360.30	916053.18	1.50	Peat	Rock	4.22	Thin Peat	2	4	2	16	Medium
201	Point	131454.29	916026.70	1.20	Peat	Rock	6.63	Thin Peat	2	4	2	16	Medium
202	Point	131553.20	916008.11	1.10	Peat	Rock	8.58	Thin Peat	2	6	2	24	Medium
203	Point	131637.21	915964.27	0.50	Peat	Rock	3.72	Peaty Soil	1	2	2	4	Negligible
204	Point	132106.44	915755.72	0.10	Soil	Granular	4.81	Peaty Soil	1	4	1	4	Negligible
205	Point	129878.67	916189.31	0.40	Peat	Granular	0.95	Peaty Soil	1	1	1	1	Negligible
206	Point	129949.41	916122.27	0.20	Soil	Granular	0.91	Peaty Soil	1	1	1	1	Negligible
207	Point	129999.38	916111.37	0.90	Peat	Granular	6.68	Thin Peat	2	4	1	8	Low
208	Point	130048.01	916099.74	0.30	Soil	Granular	2.35	Peaty Soil	1	2	1	2	Negligible
209	Point	130141.44	916066.05	1.20	Peat	Granular	21.25	Thin Peat	2	8	1	16	Medium
210	Point	130229.62	916027.54	0.00	Peat	Granular	13.12	No Peat	0	8	1	0	None
211	Point	130325.14	916048.91	0.70	Peat	Granular	19.40	Thin Peat	2	8	1	16	Medium
212	Point	130424.46	916069.70	0.60	Peat	Granular	11.46	Thin Peat	2	6	1	12	Low
213	Point	130526.55	916090.89	0.30	Soil	Granular	10.86	Peaty Soil	1	6	1	6	Low
214	Point	130622.68	916118.47	0.30	Soil	Granular	7.46	Peaty Soil	1	4	1	4	Negligible
215	Point	130721.05	916116.20	0.80	Peat	Granular	8.74	Thin Peat	2	6	1	12	Low
216	Point	130808.36	916102.67	0.60	Peat	Granular	22.57	Thin Peat	2	8	1	16	Medium
217	Point	130907.18	916110.66	0.70	Peat	Granular	16.12	Thin Peat	2	8	1	16	Medium
218	Point	130993.42	916081.81	1.40	Peat	Granular	5.10	Thin Peat	2	4	1	8	Low
219	Point	131094.28	916093.86	0.90	Peat	Granular	15.01	Thin Peat	2	8	1	16	Medium
220	Point	131187.20	916081.99	0.40	Peat	Granular	11.09	Peaty Soil	1	6	1	6	Low
221	Point	131278.49	916118.37	0.80	Peat	Granular	18.70	Thin Peat	2	8	1	16	Medium
222	Point	131366.29	916095.05	0.70	Peat	Granular	15.49	Thin Peat	2	8	1	16	Medium
223	Point	131467.50	916061.98	0.00	Superficial	Granular	14.55	No Peat	0	8	1	0	None
224	Point	131561.19	916043.92	0.50	Peat	Granular	12.25	Peaty Soil	1	8	1	8	Low
225	Point	131619.62	916025.06	0.60	Peat	Granular	11.43	Thin Peat	2	6	1	12	Low
226	Point	131870.71	915907.65	0.40	Peat	Granular	27.85	Peaty Soil	1	8	1	8	Low
227	Point	131951.05	915886.95	0.40	Peat	Granular	5.84	Peaty Soil	1	4	1	4	Negligible
228	Point	132031.92	915828.01	0.40	Peat	Granular	5.97	Peaty Soil	1	4	1	4	Negligible
229	Point	131816.72	915576.21	0.60	Peat	Granular	10.77	Thin Peat	2	6	1	12	Low

ID	SOURCE	X	Y	Depth	Surface	Substrate	Slope	Peat Coefficient	Peat Coefficient	Slope Coefficient	Substrate Coefficient	Risk Coefficient	Potential Instability
1	Point	126515.38	918954.62	0.80	Peat	Rock	10.12	Thin Peat	2	6	2	24	Medium
230	Point	131816.84	915673.31	0.00	Rock	Rock	5.74	No Peat	0	4	2	0	None
231	Point	131720.62	915676.96	0.50	Peat	Granular	10.19	Peaty Soil	1	6	1	6	Low
232	Point	131620.03	915673.53	0.70	Peat	Granular	13.58	Thin Peat	2	8	1	16	Medium
233	Point	131720.31	915579.64	0.50	Peat	Granular	9.47	Peaty Soil	1	6	1	6	Low
234	Point	132148.69	915613.39	0.20	Soil	Granular	9.40	Peaty Soil	1	6	1	6	Low
235	Point	132155.46	915563.21	0.50	Peat	Granular	4.88	Peaty Soil	1	4	1	4	Negligible
236	Point	132098.32	915551.63	0.30	Soil	Rock	19.75	Peaty Soil	1	8	2	16	Medium
237	Point	132086.36	915600.52	0.90	Peat	Rock	10.96	Thin Peat	2	6	2	24	Medium
238	Point	132105.47	915631.24	3.60	Peat	Granular	2.41	Thick Peat	3	2	1	6	Low
239	Point	132099.70	915655.74	3.60	Peat	Granular	2.81	Thick Peat	3	2	1	6	Low
240	Point	132083.14	915688.30	0.80	Peat	Rock	0.93	Thin Peat	2	1	2	4	Negligible
241	Point	132030.78	915563.44	0.40	Soil	Granular	2.72	Peaty Soil	1	2	1	2	Negligible
242	Point	132014.19	915668.05	0.30	Soil	Rock	5.64	Peaty Soil	1	4	2	8	Low
243	Point	131918.63	915571.92	0.80	Peat	Rock	5.83	Thin Peat	2	4	2	16	Medium
244	Point	131923.88	915666.29	0.50	Peat	Granular	2.81	Peaty Soil	1	2	1	2	Negligible
245	Point	132142.87	915668.22	0.70	Peat	Granular	8.47	Thin Peat	2	6	1	12	Low
246	Point	131819.17	915376.94	0.20	Soil	Rock	11.35	Peaty Soil	1	6	2	12	Low
247	Point	131817.69	915475.78	0.00	Rock	Rock	15.95	No Peat	0	8	2	0	None
248	Point	131719.83	915476.23	0.40	Peat	Granular	21.16	Peaty Soil	1	8	1	8	Low
249	Point	132161.52	915515.78	0.90	Peat	Granular	6.00	Thin Peat	2	4	1	8	Low
250	Point	132171.69	915464.17	1.30	Peat	Granular	6.13	Thin Peat	2	4	1	8	Low
251	Point	132187.06	915419.98	3.20	Peat	Granular	3.78	Thick Peat	3	2	1	6	Low
252	Point	132118.41	915376.69	1.00	Peat	Granular	12.61	Thin Peat	2	8	1	16	Medium
253	Point	132141.28	915358.19	0.30	Soil	Granular	11.85	Peaty Soil	1	6	1	6	Low
254	Point	132136.53	915381.92	0.70	Peat	Granular	14.61	Thin Peat	2	8	1	16	Medium
255	Point	132130.80	915408.10	0.90	Peat	Granular	14.40	Thin Peat	2	8	1	16	Medium
256	Point	132119.99	915454.17	0.60	Peat	Granular	7.83	Thin Peat	2	4	1	8	Low
257	Point	132115.81	915489.49	0.10	Soil	Granular	20.87	Peaty Soil	1	8	1	8	Low
258	Point	132102.03	915527.39	0.30	Soil	Granular	18.34	Peaty Soil	1	8	1	8	Low
259	Point	132014.78	915375.08	0.10	Soil	Granular	14.48	Peaty Soil	1	8	1	8	Low
260	Point	132018.20	915476.37	0.60	Peat	Granular	16.49	Thin Peat	2	8	1	16	Medium
261	Point	131920.94	915477.89	0.50	Peat	Rock	7.02	Peaty Soil	1	4	2	8	Low
262	Point	131909.81	915366.13	0.20	Soil	Rock	1.90	Peaty Soil	1	1	2	2	Negligible
263	Point	132146.83	915463.03	0.00	Rock	Rock	8.27	No Peat	0	6	2	0	None
264	Point	131779.06	915385.53	0.00	Rock	Rock	13.12	No Peat	0	8	2	0	None
265	Point	131781.02	915404.83	0.90	Peat	Rock	9.73	Thin Peat	2	6	2	24	Medium
266	Point	131771.26	915449.60	1.90	Peat	Rock	3.45	Thick Peat	3	2	2	12	Low
267	Point	131850.78	915474.64	0.40	Peat	Rock	26.62	Peaty Soil	1	8	2	16	Medium
268	Point	131958.56	915359.73	0.50	Peat	Rock	9.83	Peaty Soil	1	6	2	12	Low
269	Point	131955.29	915392.53	0.10	Soil	Rock	9.86	Peaty Soil	1	6	2	12	Low
270	Point	131951.70	915426.15	0.70	Peat	Rock	6.34	Thin Peat	2	4	2	16	Medium
271	Point	131957.06	915444.27	0.60	Peat	Rock	5.98	Thin Peat	2	4	2	16	Medium
272	Point	131943.16	915458.95	0.00	Rock	Rock	5.13	No Peat	0	4	2	0	None
273	Point	131959.22	915472.64	0.20	Peat	Rock	10.60	Peaty Soil	1	6	2	12	Low
274	Point	131981.65	915446.80	0.80	Peat	Rock	1.98	Thin Peat	2	1	2	4	Negligible
275	Point	131994.00	915431.49	0.10	Soil	Rock	8.68	Peaty Soil	1	6	2	12	Low
276	Point	132012.46	915409.00	0.40	Peat	Granular	4.94	Peaty Soil	1	4	1	4	Negligible
277	Point	132036.56	915407.08	0.40	Peat	Rock	20.79	Peaty Soil	1	8	2	16	Medium
278	Point	131862.69	915366.11	1.30	Peat	Rock	6.85	Thin Peat	2	4	2	16	Medium
279	Point	131864.09	915382.71	0.00	Rock	Rock	7.85	No Peat	0	4	2	0	None
280	Point	131861.80	915412.72	0.20	Soil	Rock	10.17	Peaty Soil	1	6	2	12	Low
281	Point	131848.04	915439.69	0.00	Rock	Rock	10.67	No Peat	0	6	2	0	None
282	Point	131878.47	915449.63	0.40	Peat	Rock	16.61	Peaty Soil	1	8	2	16	Medium
283	Point	131974.70	915066.74	0.90	PEAT	ROCK	9.75	Thin Peat	2	6	2	24	Medium
284	Point	132061.60	915060.15	0.40	PEAT	GRANULAR	9.11	Peaty Soil	1	6	1	6	Low
285	Point	132138.90	915055.69	0.30	PEAT	GRANULAR	8.44	Peaty Soil	1	6	1	6	Low
286	Point	131871.39	915182.74	3.80	Peat	Granular	1.00	Thick Peat	3	1	1	3	Negligible
287	Point	131817.37	915273.95	1.80	Peat	Granular	7.11	Thick Peat	3	4	1	12	Low
288	Point	131823.93	915310.78	0.00	Rock	Rock	6.51	No Peat	0	4	2	0	None
289	Point	132117.16	915276.46	0.40	Peat	Granular	13.61	Peaty Soil	1	8	1	8	Low
290	Point	132120.45	915176.97	0.50	Peat	Granular	9.87	Peaty Soil	1	6	1	6	Low
291	Point	132155.39	915077.73	0.40	Peat	Granular	5.83	Peaty Soil	1	4	1	4	Negligible
292	Point	132129.73	915119.18	0.90	Peat	Rock	15.12	Thin Peat	2	8	2	32	High
293	Point	132118.17	915175.41	0.80	Peat	Granular	11.39	Thin Peat	2	6	1	12	Low
294	Point	132143.64	915219.06	0.40	Peat	Granular	10.68	Peaty Soil	1	6	1	6	Low
295	Point	132142.71	915289.95	0.60	Peat	Rock	11.88	Thin Peat	2	6	2	24	Medium
296	Point	132018.63	915073.95	0.80	Peat	Rock	11.74	Thin Peat	2	6	2	24	Medium
297	Point	132018.87	915173.71	1.00	Peat	Granular	15.17	Thin Peat	2	8	1	16	Medium
298	Point	132012.66	915277.85	0.20	Soil	Rock	9.57	Peaty Soil	1	6	2	12	Low
299	Point	131921.75	915272.92	0.00	Rock	Rock	5.99	No Peat	0	4	2	0	None
300	Point	131918.69	915178.66	0.20	Soil	Granular	5.16	Peaty Soil	1	4	1	4	Negligible
301	Point	131921.42	915081.38	1.00	Peat	Granular	2.15	Thin Peat	2	2	1	4	Negligible
302	Point	132121.06	915072.54	0.20	Soil	Rock	6.50	Peaty Soil	1	4	2	8	Low
303	Point	132150.88	915075.13	1.00	Peat	Rock	5.31	Thin Peat	2	4	2	16	Medium
304	Point	132189.79	915065.41	0.00	Rock	Rock	5.71	No Peat	0	4	2	0	None
305	Point	132207.52	915083.28	0.90	Peat	Granular	6.30	Thin Peat	2	4	1	8	Low
306	Point	132204.57	915321.58	0.40	Soil	Granular	3.09	Peaty Soil	1	2	1	2	Negligible
307	Point	131792.47	915237.38	0.20	Peat	Rock	10.80	Peaty Soil	1	6	2	12	Low
308	Point	131787.56	915260.94	0.70	Peat	Rock	12.65	Thin Peat	2	8	2	32	High
309	Point	131772.56	915314.30	1.20	Peat	Rock	8.19	Thin Peat	2	6	2	24	Medium
310	Point	131773.56	915338.41	0.10	Peat	Rock	7.62	Peaty Soil	1	4	2	8	Low
311	Point	132172.19	915121.44	0.70	Peat	Granular	2.67	Thin Peat	2	2	1	4	Negligible
312	Point	132178.79	915209.50	0.20	Soil	Granular	5.27	Peaty Soil	1	4	1	4	Negligible
313	Point	131978.24	915186.02	0.00	Rock	Rock	12.42	No Peat	0	8	2	0	None
314	Point	131971.86	915193.41	1.00	Peat	Granular	10.61	Thin Peat	2	6	1	12	Low
315	Point	131980.12	915218.67	0.50	Peat	Rock	12.05	Peaty Soil	1	8	2	16	Medium
316	Point	131988.25	915217.36	0.00	Rock	Rock	16.02	No Peat	0	8	2	0	None
317	Point	131986.44	915239.47	0.00	Rock	Rock	9.84	No Peat	0	6	2	0	None
318	Point	131979.92	915259.15	0.40	Peat	Rock	13.40	Peaty Soil	1	8	2	16	Medium
319	Point	131977.56	915273.16	0.00	Rock	Rock	15.86	No Peat	0	8	2	0	None
320	Point	131968.92	915295.58	0.30	Soil	Rock	9.02	Peaty Soil	1	6	2	12	Low
321	Point	131960.50	915334.98	0.50	Peat	Rock	2.04	Peaty Soil	1	2	2	4	Negligible
322	Point	131880.79	915184.08	3.40	Peat	Rock	0.52	Thick Peat	3	1	2	6	Low
323	Point	131861.56	915225.74	0.50	Peat	Granular	10.80	Peaty Soil	1	6	1	6	Low
324	Point	131867.85	915266.49	0.80	Peat	Rock	2.01	Thin Peat	2	2	2	8	Low
325	Point	131870.22	915280.66	0.00	Rock	Rock	15.96	No Peat	0	8	2	0	None
326	Point	131870.50	915317.78	0.50	Peat	Rock	12.59	Peaty Soil	1	8	2	16	Medium
327	Point	132051.24	915056.28	0.20	Soil	Rock	3.06	Peaty Soil	1	2	2	4	Negligible
328	Point	132050.62	915076.56	0.50	Peat	Granular	5.02	Peaty Soil	1	4	1	4	Negligible
329	Point	132062.72	915072.84	0.70	Peat	Granular	6.68	Thin Peat	2	4	1	8	Low
330	Point	132056.78	915095.21	0.00	Peat	Rock	5.68	No Peat	0	4	2	0	None
331	Point	132057.74	915095.23	1.60	Peat	Rock	5.68	Thick Peat	3	4	2	24	Medium
332	Point	132067.02	915112.22	1.00	Peat	Rock	8.51	Thin Peat	2	6	2	24	Medium
333	Point	132059.15	915120.08	0.50	Peat	Granular	25.99	Peaty Soil	1	8	1	8	Low
334	Point	132053.32	915135.18	0.50	Peat	Rock	21.26	Peaty Soil	1	8	2	16	Medium
335	Point	132073.88	915135.30	0.40	Peat	Rock	14.86	Peaty Soil	1	8	2	16	Medium
336	Point	132060.67	915152.00	0.20	Soil	Rock	24.50	Peaty Soil	1	8	2	16	Medium
337	Point	132109.48	915118.71	0.30	Soil	Rock	19.76	Peaty Soil	1	8	2	16	Medium
338	Point	132079.47	915187.75	0.10	Superficial	Granular	27.35	Peaty Soil	1	8	1	8	Low
339	Point	132107.40	915188.81	0.20	Soil	Rock	20.84	Peaty Soil	1	8	2	16	Medium
340	Point	132085.75	915207.45	0.40	Peat	Rock	29.22	Peaty Soil	1	8	2	16	Medium
341	Point	132112.89	915210.25	0.30	Soil	Rock	20.83	Peaty Soil	1	8	2	16	Medium
342	Point	132099.24	915228.94	0.70	Peat	Rock	20.05	Thin Peat	2	8	2	32	High
343	Point	132096.36	915253.20	0.90	Peat	Rock	13.24	Thin Peat	2	8	2	32	High

ID	SOURCE	X	Y	Depth	Surface	Substrate	Slope	Peat Coefficient	Peat Coefficient	Slope Coefficient	Substrate Coefficient	Risk Coefficient	Potential Instability
1	Point	126515.38	918954.62	0.80	Peat	Rock	10.12	Thin Peat	2	6	2	24	Medium
344	Point	132109.30	915240.42	0.10	Soil	Rock	14.31	Peaty Soil	1	8	2	16	Medium
345	Point	132125.98	915262.95	0.60	Peat	Rock	12.09	Thin Peat	2	8	2	32	High
346	Point	132129.25	915244.13	0.20	Soil	Rock	15.90	Peaty Soil	1	8	2	16	Medium
347	Point	132094.19	915158.90	0.70	Peat	Granular	11.96	Thin Peat	2	6	1	12	Low
348	Point	132042.56	915242.01	0.00	Rock	Rock	23.36	No Peat	0	8	2	0	None
349	Point	132044.03	915198.52	0.70	Peat	Granular	12.68	Thin Peat	2	8	1	16	Medium
350	Point	132122.13	915305.09	0.30	Soil	Granular	5.64	Peaty Soil	1	4	1	4	Negligible
351	Point	132160.64	915336.50	0.30	Soil	Granular	16.17	Peaty Soil	1	8	1	8	Low
352	Point	132072.03	915292.76	0.40	Peat	Granular	13.59	Peaty Soil	1	8	1	8	Low
353	Point	132336.71	915017.03	1.90	PEAT	GRANULAR	6.82	Thick Peat	3	4	1	12	Low
354	Point	130712.15	915045.94	0.50	PEAT	ROCK	12.81	Peaty Soil	1	8	2	16	Medium
355	Point	130807.00	915035.16	0.00	ROCK	ROCK	21.54	No Peat	0	8	2	0	None
356	Point	130916.98	915046.99	0.00	ROCK	ROCK	2.57	No Peat	0	2	2	0	None
357	Point	131009.67	915036.34	0.00	ROCK	ROCK	12.91	No Peat	0	8	2	0	None
358	Point	131152.60	915028.21	0.80	PEAT	GRANULAR	20.07	Thin Peat	2	8	1	16	Medium
359	Point	131242.28	915019.41	3.10	PEAT	GRANULAR	5.33	Thick Peat	3	4	1	12	Low
360	Point	131331.40	915016.66	0.30	SOIL	ROCK	6.85	Peaty Soil	1	4	2	8	Low
361	Point	131430.72	915042.90	1.60	SOIL	ROCK	4.67	Thick Peat	3	4	2	24	Medium
362	Point	131610.02	915032.00	2.60	PEAT	ROCK	8.76	Thick Peat	3	6	2	36	High
363	Point	131740.62	915036.90	2.40	PEAT	ROCK	4.47	Thick Peat	3	4	2	24	Medium
364	Point	131835.59	915040.85	2.60	PEAT	ROCK	6.67	Thick Peat	3	4	2	24	Medium
365	Point	132231.20	915011.86	0.00	Rock	ROCK	5.54	No Peat	0	4	2	0	None
366	Point	132230.13	915012.68	0.00	Peat	Rock	5.54	No Peat	0	4	2	0	None
367	Point	132394.53	914928.63	1.40	PEAT	GRANULAR	4.96	Thin Peat	2	4	1	8	Low
368	Point	132224.34	914965.03	1.20	PEAT	GRANULAR	2.17	Thin Peat	2	2	1	4	Negligible
369	Point	132159.67	914931.23	1.80	PEAT	GRANULAR	3.17	Thick Peat	3	2	1	6	Low
370	Point	132111.51	914924.05	0.80	PEAT	GRANULAR	12.43	Thin Peat	2	8	1	16	Medium
371	Point	132040.38	914912.84	0.30	PEAT	GRANULAR	5.60	Peaty Soil	1	4	1	4	Negligible
372	Point	131846.17	914944.36	1.00	PEAT	GRANULAR	11.60	Thin Peat	2	6	1	12	Low
373	Point	131779.38	914953.71	0.20	PEAT	GRANULAR	13.82	Peaty Soil	1	8	1	8	Low
374	Point	131746.62	914946.61	0.40	PEAT	GRANULAR	16.44	Peaty Soil	1	8	1	8	Low
375	Point	131632.19	914940.37	0.20	PEAT	GRANULAR	9.20	Peaty Soil	1	6	1	6	Low
376	Point	131454.49	914934.32	1.50	PEAT	GRANULAR	3.27	Thin Peat	2	2	1	4	Negligible
377	Point	131418.51	914920.37	0.40	PEAT	GRANULAR	10.81	Peaty Soil	1	6	1	6	Low
378	Point	131315.35	914934.05	0.20	PEAT	GRANULAR	10.47	Peaty Soil	1	6	1	6	Low
379	Point	131245.67	914940.98	0.20	PEAT	GRANULAR	6.68	Peaty Soil	1	4	1	4	Negligible
380	Point	131173.35	914947.36	0.20	PEAT	GRANULAR	20.28	Peaty Soil	1	8	1	8	Low
381	Point	131110.01	914961.65	0.20	PEAT	GRANULAR	7.29	Peaty Soil	1	4	1	4	Negligible
382	Point	130828.99	914932.83	0.20	PEAT	GRANULAR	1.66	Peaty Soil	1	1	1	1	Negligible
383	Point	130608.33	914931.92	0.30	PEAT	ROCK	11.48	Peaty Soil	1	6	2	12	Low
384	Point	130541.08	914925.47	0.30	PEAT	ROCK	17.45	Peaty Soil	1	8	2	16	Medium
385	Point	130822.92	914926.40	1.40	PEAT	ROCK	2.35	Thin Peat	2	2	2	8	Low
386	Point	131161.19	914916.76	0.90	PEAT	GRANULAR	7.19	Thin Peat	2	4	1	8	Low
387	Point	132097.90	914933.86	0.40	Peat	Granular	13.75	Peaty Soil	1	8	1	8	Low
388	Point	132098.11	914943.17	0.30	Peat	Granular	12.56	Peaty Soil	1	8	1	8	Low
389	Point	132097.63	914963.03	0.20	Soil	Granular	13.78	Peaty Soil	1	8	1	8	Low
390	Point	132097.71	914973.98	1.00	Peat	Granular	11.68	Thin Peat	2	6	1	12	Low
391	Point	132098.08	914981.89	0.60	Peat	Granular	6.98	Thin Peat	2	4	1	8	Low
392	Point	132048.61	914982.86	0.60	Peat	Granular	10.22	Thin Peat	2	6	1	12	Low
393	Point	132048.35	914972.73	0.90	Peat	Granular	14.86	Thin Peat	2	8	1	16	Medium
394	Point	132046.95	914963.52	0.40	Peat	Granular	23.40	Peaty Soil	1	8	1	8	Low
395	Point	132048.09	914952.03	0.40	Peat	Granular	23.08	Peaty Soil	1	8	1	8	Low
396	Point	132047.10	914942.49	0.20	Soil	Granular	20.27	Peaty Soil	1	8	1	8	Low
397	Point	132048.76	914932.96	0.80	Peat	Granular	8.84	Thin Peat	2	6	1	12	Low
398	Point	132046.70	914932.58	0.70	Peat	Granular	8.84	Thin Peat	2	6	1	12	Low
399	Point	132047.70	914922.55	0.90	Peat	Granular	4.62	Thin Peat	2	4	1	8	Low
400	Point	132038.47	914922.71	0.20	Soil	Granular	12.77	Peaty Soil	1	8	1	8	Low
401	Point	132037.35	914932.85	0.20	Soil	Granular	15.83	Peaty Soil	1	8	1	8	Low
402	Point	132038.01	914942.30	0.10	Superficial	Granular	10.15	Peaty Soil	1	6	1	6	Low
403	Point	132038.22	914952.38	0.10	Soil	Granular	4.17	Peaty Soil	1	4	1	4	Negligible
404	Point	132037.87	914962.85	0.70	Peat	Granular	7.58	Thin Peat	2	4	1	8	Low
405	Point	132037.85	914982.84	0.50	Peat	Granular	6.77	Peaty Soil	1	4	1	4	Negligible
406	Point	132025.75	914997.54	1.40	Peat	Granular	6.70	Thin Peat	2	4	1	8	Low
407	Point	132022.90	915007.97	1.80	Peat	Granular	8.00	Thick Peat	3	4	1	12	Low
408	Point	132032.75	915008.55	0.90	Peat	Granular	1.88	Thin Peat	2	1	1	2	Negligible
409	Point	132044.07	914994.30	0.70	Peat	Granular	7.01	Thin Peat	2	4	1	8	Low
410	Point	132022.23	914949.62	1.80	Peat	Granular	3.43	Thick Peat	3	2	1	6	Low
411	Point	132086.75	914924.39	0.60	Peat	Granular	15.94	Thin Peat	2	8	1	16	Medium
412	Point	132089.05	914933.43	0.60	Peat	Granular	13.09	Thin Peat	2	8	1	16	Medium
413	Point	132088.71	914942.59	0.70	Peat	Rock	12.49	Thin Peat	2	8	2	32	High
414	Point	132087.22	914952.89	0.30	Soil	Rock	15.29	Peaty Soil	1	8	2	16	Medium
415	Point	132088.47	914963.06	0.50	Peat	Granular	11.23	Peaty Soil	1	6	1	6	Low
416	Point	132058.62	914981.31	0.50	Peat	Granular	7.84	Peaty Soil	1	4	1	4	Negligible
417	Point	132058.23	914972.66	0.60	Peat	Granular	6.50	Thin Peat	2	4	1	8	Low
418	Point	132058.85	914963.29	1.10	Peat	Rock	6.88	Thin Peat	2	4	2	16	Medium
419	Point	132058.82	914952.09	1.00	Peat	Rock	11.17	Thin Peat	2	6	2	24	Medium
420	Point	132058.31	914943.09	0.50	Peat	Rock	9.85	Peaty Soil	1	6	2	12	Low
421	Point	132058.48	914933.07	0.70	Peat	Granular	9.44	Thin Peat	2	6	1	12	Low
422	Point	132058.54	914922.51	0.40	Peat	Granular	0.95	Peaty Soil	1	1	1	1	Negligible
423	Point	132204.95	914993.47	2.20	Peat	Rock	3.64	Thick Peat	3	2	2	12	Low
424	Point	132179.46	915038.32	0.90	Peat	Rock	2.22	Thin Peat	2	2	2	8	Low
425	Point	132236.89	915016.56	0.10	Soil	Granular	6.01	Peaty Soil	1	4	1	4	Negligible
426	Point	132078.04	914921.77	0.80	Peat	Granular	17.11	Thin Peat	2	8	1	16	Medium
427	Point	132078.34	914934.41	0.80	Peat	Granular	16.16	Thin Peat	2	8	1	16	Medium
428	Point	132077.31	914942.76	0.80	Peat	Rock	14.65	Thin Peat	2	8	2	32	High
429	Point	132078.01	914953.75	0.20	Soil	Rock	17.31	Peaty Soil	1	8	2	16	Medium
430	Point	132077.41	914964.16	0.20	Soil	Granular	13.25	Peaty Soil	1	8	1	8	Low
431	Point	132077.81	914972.91	0.30	Soil	Granular	10.74	Peaty Soil	1	6	1	6	Low
432	Point	132077.67	914982.91	0.20	Soil	Granular	8.24	Peaty Soil	1	6	1	6	Low
433	Point	132088.25	914982.35	0.30	Soil	Granular	11.47	Peaty Soil	1	6	1	6	Low
434	Point	132088.17	914973.43	2.20	Peat	Rock	5.69	Thick Peat	3	4	2	24	Medium
435	Point	132067.93	914982.98	0.40	Soil	Granular	8.23	Peaty Soil	1	6	1	6	Low
436	Point	132066.46	914972.20	1.30	Peat	Granular	7.18	Thin Peat	2	4	1	8	Low
437	Point	132066.79	914962.29	0.10	Soil	Rock	7.22	Peaty Soil	1	4	2	8	Low
438	Point	132067.42	914952.79	2.20	Peat	Rock	9.77	Thick Peat	3	6	2	36	High
439	Point	132068.59	914952.47	0.00	Rock	Rock	9.77	No Peat	0	6	2	0	None
440	Point	132066.92	914942.05	0.20	Soil	Granular	12.93	Peaty Soil	1	8	1	8	Low
441	Point	132070.07	914931.32	0.40	Soil	Rock	18.11	Peaty Soil	1	8	2	16	Medium
442	Point	132066.52	914923.52	1.30	Peat	Granular	7.35	Thin Peat	2	4	1	8	Low
443	Point	132026.31	915004.07	1.70	Peat	Granular	6.27	Thick Peat	3	4	1	12	Low
444	Point	132181.66	915037.14	1.00	Peat	Rock	2.65	Thin Peat	2	2	2	8	Low
445	Point	132204.50	914991.06	1.50	Peat	Rock	3.64	Thin Peat	2	2	2	8	Low
446	Point	132274.97	914952.08	2.60	Peat	Rock	4.44	Thick Peat	3	4	2	24	Medium
447	Point	132259.37	914997.25	2.90	Peat	Granular	2.34	Thick Peat	3	2	1	6	Low
448	Point	132234.77	915042.85	0.40	Soil	Granular	4.13	Peaty Soil	1	4	1	4	Negligible
449	Point	132065.94	914999.73	0.50	Peat	Granular	7.31	Peaty Soil	1	4	1	4	Negligible
450	Point	132046.53	915018.68	0.20	Soil	Rock	3.47	Peaty Soil	1	2	2	4	Negligible
451	Point	132028.15	915027.83	0.30	Soil	Rock	11.11	Peaty Soil	1	6	2	12	Low
452	Point	132049.44	915033.33	0.30	Soil	Rock	5.27	Peaty Soil	1	4	2	8	Low
453	Point	132077.50	915041.38	0.50	Peat	Granular	10.81	Peaty Soil	1	6	1	6	Low
454	Point	132127.39	915007.12	1.00	Peat	Granular	6.75	Thin Peat	2	4	1	8	Low
455	Point	132111.11	915029.16	1.20	Peat	Granular	8.08	Thin Peat	2	6	1	12	Low
456	Point	132429.49	914849.77	1.00	PEAT	COHESIVE	2.64	Thin Peat	2	2	2	8	Low
457	Point	132505.23	914838.53	1.80	PEAT	GRANULAR	2.91	Thick Peat	3	2	1	6	Low

ID	SOURCE	X	Y	Depth	Surface	Substrate	Slope	Peat Coefficient	Peat Coefficient	Slope Coefficient	Substrate Coefficient	Risk Coefficient	Potential Instability
1	Point	126515.38	918954.62	0.80	Peat	Rock	10.12	Thin Peat	2	6	2	24	Medium
458	Point	131033.31	914855.94	0.30	PEAT	GRANULAR	18.47	Peaty Soil	1	8	1	8	Low
459	Point	130535.35	914819.34	0.30	PEAT	GRANULAR	11.68	Peaty Soil	1	6	1	6	Low
460	Point	130639.95	914859.47	0.30	PEAT	ROCK	20.30	Peaty Soil	1	8	2	16	Medium
461	Point	130516.27	914826.24	0.30	PEAT	ROCK	4.83	Peaty Soil	1	4	2	8	Low
462	Point	130864.08	914872.48	1.20	PEAT	ROCK	10.91	Thin Peat	2	6	2	24	Medium
463	Point	130909.78	914813.72	1.30	PEAT	ROCK	16.42	Thin Peat	2	8	2	32	High
464	Point	131045.79	914830.04	0.80	PEAT	GRANULAR	24.14	Thin Peat	2	8	1	16	Medium
465	Point	131824.17	914845.71	1.20	Peat	Rock	7.34	Thin Peat	2	4	2	16	Medium
466	Point	131517.66	914843.35	0.70	Peat	Granular	11.16	Thin Peat	2	6	1	12	Low
467	Point	131419.44	914841.23	2.40	Peat	Granular	6.93	Thick Peat	3	4	1	12	Low
468	Point	131379.76	914829.51	0.60	Peat	Rock	5.67	Thin Peat	2	4	2	16	Medium
469	Point	131318.56	914842.43	0.60	Peat	Rock	21.81	Thin Peat	2	8	2	32	High
470	Point	131222.39	914842.49	0.90	Peat	Rock	9.49	Thin Peat	2	6	2	24	Medium
471	Point	132529.88	914752.92	1.10	PEAT	GRANULAR	5.51	Thin Peat	2	4	1	8	Low
472	Point	130647.78	914732.25	0.00	ROCK	ROCK	21.57	No Peat	0	8	2	0	None
473	Point	130548.71	914742.28	0.30	PEAT	ROCK	16.10	Peaty Soil	1	8	2	16	Medium
474	Point	132125.45	914761.23	1.70	Peat	Granular	12.64	Thick Peat	3	8	1	24	Medium
475	Point	132019.63	914739.51	0.10	Peat	Rock	6.73	Peaty Soil	1	4	2	8	Low
476	Point	131919.33	914731.99	0.90	Peat	Granular	2.16	Thin Peat	2	2	1	4	Negligible
477	Point	131705.48	914738.06	0.90	Peat	Rock	8.92	Thin Peat	2	6	2	24	Medium
478	Point	131613.43	914740.38	1.40	Peat	Granular	10.20	Thin Peat	2	6	1	12	Low
479	Point	131314.97	914737.40	0.30	Peat	Rock	6.59	Peaty Soil	1	4	2	8	Low
480	Point	131223.12	914737.84	1.50	Peat	Granular	6.96	Thin Peat	2	4	1	8	Low
481	Point	131217.63	914766.68	1.60	Peat	Granular	6.00	Thick Peat	3	4	1	12	Low
482	Point	132526.79	914698.22	2.50	PEAT	GRANULAR	0.34	Thick Peat	3	1	1	3	Negligible
483	Point	132523.43	914651.17	0.30	PEAT	GRANULAR	9.43	Peaty Soil	1	6	1	6	Low
484	Point	130747.92	914711.25	0.30	PEAT	GRANULAR	25.79	Peaty Soil	1	8	1	8	Low
485	Point	130440.90	914716.52	0.00	ROCK	ROCK	8.97	No Peat	0	6	2	0	None
486	Point	132524.77	914621.29	1.70	PEAT	GRANULAR	2.37	Thick Peat	3	2	1	6	Low
487	Point	130492.60	914638.55	0.00	ROCK	ROCK	4.23	No Peat	0	4	2	0	None
488	Point	130517.84	914642.43	0.00	ROCK	ROCK	12.90	No Peat	0	8	2	0	None
489	Point	130929.87	914579.75	0.00	ROCK	ROCK	8.48	No Peat	0	6	2	0	None
490	Point	130531.40	914639.03	0.00	ROCK	ROCK	20.35	No Peat	0	8	2	0	None
491	Point	130431.80	914638.56	0.80	PEAT	GRANULAR	12.05	Thin Peat	2	8	1	16	Medium
492	Point	130327.94	914631.95	0.50	PEAT	GRANULAR	16.49	Peaty Soil	1	8	1	8	Low
493	Point	130634.54	914578.22	0.30	PEAT	ROCK	14.80	Peaty Soil	1	8	2	16	Medium
494	Point	131912.98	914639.16	0.90	Peat	Rock	2.55	Thin Peat	2	2	2	8	Low
495	Point	131613.87	914643.97	1.70	Peat	Granular	4.00	Thick Peat	3	2	1	6	Low
496	Point	131328.31	914641.40	0.50	Peat	Rock	15.79	Peaty Soil	1	8	2	16	Medium
497	Point	132424.18	914518.61	0.00	ROCK	ROCK	9.59	No Peat	0	6	2	0	None
498	Point	132615.64	914536.82	2.00	PEAT	GRANULAR	1.83	Thick Peat	3	1	1	3	Negligible
499	Point	132919.36	914504.12	0.50	PEAT	GRANULAR	8.29	Peaty Soil	1	6	1	6	Low
500	Point	130524.07	914521.48	0.80	PEAT	GRANULAR	10.39	Thin Peat	2	6	1	12	Low
501	Point	130616.88	914543.40	0.20	PEAT	GRANULAR	23.19	Peaty Soil	1	8	1	8	Low
502	Point	130824.50	914552.32	2.20	PEAT	GRANULAR	15.24	Thick Peat	3	8	1	24	Medium
503	Point	130739.89	914515.79	0.20	PEAT	GRANULAR	3.67	Peaty Soil	1	2	1	2	Negligible
504	Point	130929.73	914518.58	0.80	PEAT	GRANULAR	13.66	Thin Peat	2	8	1	16	Medium
505	Point	131049.48	914521.46	0.90	PEAT	GRANULAR	14.16	Thin Peat	2	8	1	16	Medium
506	Point	131128.79	914519.07	0.20	PEAT	GRANULAR	18.00	Peaty Soil	1	8	1	8	Low
507	Point	130536.32	914528.46	0.00	ROCK	ROCK	14.09	No Peat	0	8	2	0	None
508	Point	130330.30	914532.34	0.50	PEAT	ROCK	19.85	Peaty Soil	1	8	2	16	Medium
509	Point	131719.31	914533.98	0.90	Peat	Granular	3.41	Thin Peat	2	2	1	4	Negligible
510	Point	131624.26	914533.73	0.40	Peat	Rock	3.82	Peaty Soil	1	2	2	4	Negligible
511	Point	132406.27	914527.53	0.60	Peat	Granular	9.32	Thin Peat	2	6	1	12	Low
512	Point	131322.17	914539.60	0.00	Peat	Rock	5.91	No Peat	0	4	2	0	None
513	Point	132728.19	914444.56	2.30	PEAT	GRANULAR	11.32	Thick Peat	3	6	1	18	Medium
514	Point	132815.40	914427.53	0.60	PEAT	GRANULAR	5.61	Thin Peat	2	4	1	8	Low
515	Point	132889.48	914444.33	0.60	PEAT	GRANULAR	13.65	Thin Peat	2	8	1	16	Medium
516	Point	132918.58	914426.36	2.30	PEAT	GRANULAR	0.59	Thick Peat	3	1	1	3	Negligible
517	Point	130517.23	914430.73	0.20	PEAT	GRANULAR	16.32	Peaty Soil	1	8	1	8	Low
518	Point	130595.90	914455.37	0.00	ROCK	ROCK	13.54	No Peat	0	8	2	0	None
519	Point	130621.45	914440.42	0.00	ROCK	ROCK	23.94	No Peat	0	8	2	0	None
520	Point	130741.00	914422.83	0.90	PEAT	GRANULAR	9.82	Thin Peat	2	6	1	12	Low
521	Point	130824.46	914417.55	1.00	PEAT	GRANULAR	6.78	Thin Peat	2	4	1	8	Low
522	Point	131023.19	914420.30	1.20	PEAT	GRANULAR	10.86	Thin Peat	2	6	1	12	Low
523	Point	130518.09	914451.76	0.20	PEAT	ROCK	14.47	Peaty Soil	1	8	2	16	Medium
524	Point	130633.53	914443.21	0.00	ROCK	ROCK	23.97	No Peat	0	8	2	0	None
525	Point	130232.59	914431.79	0.30	PEAT	ROCK	17.01	Peaty Soil	1	8	2	16	Medium
526	Point	130320.39	914430.85	0.20	PEAT	ROCK	8.78	Peaty Soil	1	6	2	12	Low
527	Point	131732.35	914460.45	1.30	Peat	Granular	9.12	Thin Peat	2	6	1	12	Low
528	Point	131817.87	914456.60	0.70	Peat	Rock	8.52	Thin Peat	2	6	2	24	Medium
529	Point	131997.41	914900.81	2.10	Peat	Rock	1.64	Thick Peat	3	1	2	6	Low
530	Point	132016.64	914871.89	0.50	Peat	Rock	12.31	Peaty Soil	1	8	2	16	Medium
531	Point	132053.29	914859.44	0.40	Peat	Granular	6.61	Peaty Soil	1	4	1	4	Negligible
532	Point	132077.82	914898.18	0.30	Soil	Granular	11.76	Peaty Soil	1	6	1	6	Low
533	Point	132056.20	914859.84	0.10	Soil	Granular	10.65	Peaty Soil	1	6	1	6	Low
534	Point	132250.56	914908.23	0.20	Soil	Granular	6.48	Peaty Soil	1	4	1	4	Negligible
535	Point	132294.47	914426.47	2.70	Peat	Granular	1.51	Thick Peat	3	1	1	3	Negligible
536	Point	132266.54	914444.99	0.10	Superficial	Granular	4.72	Peaty Soil	1	4	1	4	Negligible
537	Point	132291.55	914452.36	0.10	Soil	Granular	7.44	Peaty Soil	1	4	1	4	Negligible
538	Point	132315.82	914454.80	0.10	Peat	Rock	11.88	Peaty Soil	1	6	2	12	Low
539	Point	132309.12	914481.72	0.80	Peat	Granular	1.57	Thin Peat	2	1	1	2	Negligible
540	Point	132286.46	914475.97	0.20	Soil	Rock	10.87	Peaty Soil	1	6	2	12	Low
541	Point	132266.09	914472.76	0.20	Soil	Granular	9.19	Peaty Soil	1	6	1	6	Low
542	Point	132255.98	914494.90	0.50	Peat	Rock	7.27	Peaty Soil	1	4	2	8	Low
543	Point	132287.56	914500.22	0.00	Peat	Rock	2.30	No Peat	0	2	2	0	None
544	Point	132275.52	914525.52	0.70	Peat	Rock	4.38	Thin Peat	2	4	2	16	Medium
545	Point	132252.68	914518.22	0.10	Soil	Granular	3.78	Peaty Soil	1	2	1	2	Negligible
546	Point	132275.51	914592.88	0.20	Soil	Rock	2.41	Peaty Soil	1	2	2	4	Negligible
547	Point	132274.47	914601.51	0.20	Soil	Rock	2.73	Peaty Soil	1	2	2	4	Negligible
548	Point	132273.80	914611.65	0.10	Soil	Rock	4.98	Peaty Soil	1	4	2	8	Low
549	Point	132276.50	914622.43	0.30	Soil	Rock	4.79	Peaty Soil	1	4	2	8	Low
550	Point	132274.44	914631.18	0.20	Soil	Granular	8.81	Peaty Soil	1	6	1	6	Low
551	Point	132273.71	914642.75	0.10	Soil	Rock	5.72	Peaty Soil	1	4	2	8	Low
552	Point	132272.82	914651.75	0.20	Soil	Rock	5.36	Peaty Soil	1	4	2	8	Low
553	Point	132264.06	914652.47	0.10	Soil	Granular	13.29	Peaty Soil	1	8	1	8	Low
554	Point	132264.43	914639.88	0.10	Soil	Granular	8.48	Peaty Soil	1	6	1	6	Low
555	Point	132264.24	914630.25	0.80	Peat	Rock	7.34	Thin Peat	2	4	2	16	Medium
556	Point	132285.13	914631.62	1.10	Peat	Granular	5.38	Thin Peat	2	4	1	8	Low
557	Point	132284.00	914641.15	0.90	Peat	Granular	2.99	Thin Peat	2	2	1	4	Negligible
558	Point	132284.19	914651.17	0.30	Soil	Rock	10.44	Peaty Soil	1	6	2	12	Low
559	Point	131508.53	914418.37	2.40	Peat	Rock	4.29	Thick Peat	3	4	2	24	Medium
560	Point	131500.54	914441.77	2.00	Peat	Rock	2.24	Thick Peat	3	2	2	12	Low
561	Point	131494.08	914464.34	2.50	Peat	Rock	2.95	Thick Peat	3	2	2	12	Low
562	Point	131485.99	914487.08	2.60	Rock	Rock	5.24	Thick Peat	3	4	2	24	Medium
563	Point	131477.72	914510.49	0.20	Soil	Granular	3.94	Peaty Soil	1	2	1	2	Negligible
564	Point	131468.54	914533.53	0.60	Peat	Granular	7.23	Thin Peat	2	4	1	8	Low
565	Point	131461.75	914558.74	0.70	Peat	Rock	4.67	Thin Peat	2	4	2	16	Medium
566	Point	131480.59	914591.29	0.20	Soil	Rock	7.16	Peaty Soil	1	4	2	8	Low
567	Point	131490.12	914589.83	0.30	Soil	Granular	6.59	Peaty Soil	1	4	1	4	Negligible
568	Point	131540.23	914590.77	0.90	Peat	Rock	2.70	Thin Peat	2	2	2	8	Low
569	Point	131539.80	914601.37	3.40	Peat	Granular	2.46	Thick Peat	3	2	1	6	Low
570	Point	131540.37	914611.64	1.70	Peat	Rock	3.08	Thick Peat	3	2	2	12	Low
571	Point	131540.42	914632.93	0.40	Soil	Granular	11.22	Peaty Soil	1	6	1	6	Low

ID	SOURCE	X	Y	Depth	Surface	Substrate	Slope	Peat Coefficient	Peat Coefficient	Slope Coefficient	Substrate Coefficient	Risk Coefficient	Potential Instability
1	Point	126515.38	918954.62	0.80	Peat	Rock	10.12	Thin Peat	2	6	2	24	Medium
572	Point	131540.44	914633.14	0.50	Peat	Rock	11.22	Peaty Soil	1	6	2	12	Low
573	Point	131540.07	914621.15	0.50	Peat	Rock	11.38	Peaty Soil	1	6	2	12	Low
574	Point	131539.03	914642.39	0.20	Soil	Rock	7.65	Peaty Soil	1	4	2	8	Low
575	Point	131539.95	914652.18	0.40	Soil	Rock	7.14	Peaty Soil	1	4	2	8	Low
576	Point	131519.34	914652.81	0.50	Peat	Rock	6.59	Peaty Soil	1	4	2	8	Low
577	Point	131517.97	914640.65	0.50	Peat	Rock	6.03	Peaty Soil	1	4	2	8	Low
578	Point	131518.83	914629.92	0.40	Soil	Granular	6.89	Peaty Soil	1	4	1	4	Negligible
579	Point	131519.31	914620.66	0.10	Soil	Rock	8.45	Peaty Soil	1	6	2	12	Low
580	Point	131519.76	914609.05	0.40	Soil	Granular	11.03	Peaty Soil	1	6	1	6	Low
581	Point	131521.36	914599.19	1.30	Peat	Granular	2.49	Thin Peat	2	2	1	4	Negligible
582	Point	131519.90	914591.04	3.10	Peat	Granular	2.29	Thick Peat	3	2	1	6	Low
583	Point	131354.51	914421.46	0.90	Peat	Granular	4.23	Thin Peat	2	4	1	8	Low
584	Point	131311.54	914443.24	2.90	Peat	Granular	3.95	Thick Peat	3	2	1	6	Low
585	Point	131264.22	914464.90	0.70	Peat	Rock	1.39	Thin Peat	2	1	2	4	Negligible
586	Point	131220.71	914489.50	1.90	Peat	Rock	7.05	Thick Peat	3	4	2	24	Medium
587	Point	131177.10	914507.15	1.00	Peat	Rock	8.58	Thin Peat	2	6	2	24	Medium
588	Point	130705.61	914419.58	0.00	Rock	Rock	24.41	No Peat	0	8	2	0	None
589	Point	130703.95	914417.02	0.40	Soil	Rock	26.85	Peaty Soil	1	8	2	16	Medium
590	Point	130685.79	914417.86	0.00	Rock	Rock	27.60	No Peat	0	8	2	0	None
591	Point	130670.33	914414.39	0.00	Rock	Rock	29.10	No Peat	0	8	2	0	None
592	Point	130665.36	914462.80	0.00	Rock	Rock	32.74	No Peat	0	8	2	0	None
593	Point	130633.11	914463.01	0.60	Peat	Rock	27.38	Thin Peat	2	8	2	32	High
594	Point	130636.39	914449.00	0.20	Soil	Rock	23.90	Peaty Soil	1	8	2	16	Medium
595	Point	130637.76	914436.75	0.00	Rock	Rock	27.92	No Peat	0	8	2	0	None
596	Point	130631.99	914427.87	0.10	Soil	Rock	24.72	Peaty Soil	1	8	2	16	Medium
597	Point	130627.92	914415.84	0.00	Rock	Rock	20.85	No Peat	0	8	2	0	None
598	Point	130620.50	914411.80	0.00	Rock	Rock	21.91	No Peat	0	8	2	0	None
599	Point	132415.03	914480.86	0.60	Peat	Granular	12.43	Thin Peat	2	8	1	16	Medium
600	Point	132373.76	914543.37	0.40	Peat	Granular	6.39	Peaty Soil	1	4	1	4	Negligible
601	Point	132364.78	914595.82	0.70	Peat	Granular	7.90	Thin Peat	2	4	1	8	Low
602	Point	132355.79	914643.13	1.60	Peat	Granular	5.71	Thick Peat	3	4	1	12	Low
603	Point	132334.81	914615.06	1.30	Peat	Granular	11.63	Thin Peat	2	6	1	12	Low
604	Point	132326.79	914604.72	0.40	Peat	Granular	9.74	Peaty Soil	1	6	1	6	Low
605	Point	132338.66	914587.62	1.00	Peat	Granular	4.11	Thin Peat	2	4	1	8	Low
606	Point	132342.35	914564.81	0.50	Peat	Granular	6.83	Peaty Soil	1	4	1	4	Negligible
607	Point	132304.97	914590.76	0.40	Peat	Granular	2.89	Peaty Soil	1	2	1	2	Negligible
608	Point	132303.86	914601.41	0.70	Peat	Granular	2.38	Thin Peat	2	2	1	4	Negligible
609	Point	132304.86	914612.05	1.60	Peat	Granular	6.75	Thick Peat	3	4	1	12	Low
610	Point	132305.26	914621.33	0.70	Peat	Granular	6.59	Thin Peat	2	4	1	8	Low
611	Point	132305.33	914631.45	1.30	Peat	Granular	6.43	Thin Peat	2	4	1	8	Low
612	Point	132304.41	914641.62	1.20	Peat	Granular	8.12	Thin Peat	2	6	1	12	Low
613	Point	132305.58	914652.24	0.90	Peat	Granular	2.20	Thin Peat	2	2	1	4	Negligible
614	Point	132294.19	914651.80	0.60	Peat	Granular	4.54	Thin Peat	2	4	1	8	Low
615	Point	132294.64	914641.49	0.60	Peat	Granular	6.29	Thin Peat	2	4	1	8	Low
616	Point	132294.15	914632.67	0.30	Soil	Granular	10.22	Peaty Soil	1	6	1	6	Low
617	Point	132294.03	914621.65	0.10	Soil	Rock	8.12	Peaty Soil	1	6	2	12	Low
618	Point	132293.86	914611.41	0.00	Rock	Rock	6.62	No Peat	0	4	2	0	None
619	Point	132294.90	914601.75	0.90	Peat	Rock	6.59	Thin Peat	2	4	2	16	Medium
620	Point	132293.31	914590.79	0.60	Peat	Granular	5.98	Thin Peat	2	4	1	8	Low
621	Point	131521.91	914447.35	0.20	Peat	Granular	7.14	Peaty Soil	1	4	1	4	Negligible
622	Point	131515.44	914470.01	0.10	Soil	Granular	9.52	Peaty Soil	1	6	1	6	Low
623	Point	131524.08	914486.79	0.40	Peat	Granular	4.32	Peaty Soil	1	4	1	4	Negligible
624	Point	131506.87	914495.53	0.20	Soil	Granular	4.60	Peaty Soil	1	4	1	4	Negligible
625	Point	131498.69	914518.61	1.70	Peat	Granular	4.58	Thick Peat	3	4	1	12	Low
626	Point	131511.25	914534.87	0.80	Peat	Granular	3.55	Thin Peat	2	2	1	4	Negligible
627	Point	131491.17	914540.99	0.90	Peat	Granular	6.04	Thin Peat	2	4	1	8	Low
628	Point	131486.54	914531.92	0.40	Peat	Granular	4.54	Peaty Soil	1	4	1	4	Negligible
629	Point	131486.67	914570.41	2.10	Peat	Granular	1.32	Thick Peat	3	1	1	3	Negligible
630	Point	131480.34	914590.77	0.60	Peat	Granular	7.16	Thin Peat	2	4	1	8	Low
631	Point	131480.05	914601.14	0.40	Peat	Granular	7.15	Peaty Soil	1	4	1	4	Negligible
632	Point	131479.68	914610.70	0.60	Peat	Granular	7.04	Thin Peat	2	4	1	8	Low
633	Point	131480.06	914622.01	0.70	Peat	Granular	14.25	Thin Peat	2	8	1	16	Medium
634	Point	131480.01	914630.61	0.40	Peat	Granular	12.97	Peaty Soil	1	8	1	8	Low
635	Point	131480.17	914641.01	0.10	Soil	Granular	12.84	Peaty Soil	1	8	1	8	Low
636	Point	131480.60	914651.20	0.10	Soil	Granular	11.26	Peaty Soil	1	6	1	6	Low
637	Point	131490.15	914650.83	1.10	Peat	Granular	8.93	Thin Peat	2	6	1	12	Low
638	Point	131490.07	914631.55	0.60	Peat	Granular	11.99	Thin Peat	2	6	1	12	Low
639	Point	131489.66	914621.60	0.20	Soil	Granular	10.69	Peaty Soil	1	6	1	6	Low
640	Point	131489.30	914610.66	0.40	Peat	Granular	6.58	Peaty Soil	1	4	1	4	Negligible
641	Point	131490.67	914600.80	1.60	Peat	Granular	7.13	Thick Peat	3	4	1	12	Low
642	Point	131489.58	914590.35	0.30	Soil	Granular	7.56	Peaty Soil	1	4	1	4	Negligible
643	Point	131500.14	914590.27	0.40	Peat	Granular	6.30	Peaty Soil	1	4	1	4	Negligible
644	Point	131509.77	914600.14	0.40	Peat	Rock	9.26	Peaty Soil	1	6	2	12	Low
645	Point	131500.27	914601.28	0.90	Peat	Granular	8.09	Thin Peat	2	6	1	12	Low
646	Point	131499.87	914610.69	0.40	Peat	Granular	6.27	Peaty Soil	1	4	1	4	Negligible
647	Point	131500.83	914620.96	0.90	Peat	Granular	5.91	Thin Peat	2	4	1	8	Low
648	Point	131500.19	914631.37	0.70	Peat	Granular	5.84	Thin Peat	2	4	1	8	Low
649	Point	131500.04	914640.56	0.40	Peat	Granular	7.11	Peaty Soil	1	4	1	4	Negligible
650	Point	131499.75	914650.39	0.90	Peat	Granular	7.81	Thin Peat	2	4	1	8	Low
651	Point	131557.02	914668.67	0.90	Peat	Granular	10.51	Thin Peat	2	6	1	12	Low
652	Point	131564.96	914644.42	1.20	Peat	Granular	9.11	Thin Peat	2	6	1	12	Low
653	Point	131570.59	914619.06	1.00	Peat	Granular	6.29	Thin Peat	2	4	1	8	Low
654	Point	131580.19	914597.15	2.40	Peat	Rock	6.03	Thick Peat	3	4	2	24	Medium
655	Point	131587.34	914574.03	1.40	Peat	Granular	5.09	Thin Peat	2	4	1	8	Low
656	Point	131434.94	914442.67	0.20	Soil	Granular	4.27	Peaty Soil	1	4	1	4	Negligible
657	Point	131387.62	914462.76	0.10	Soil	Granular	6.58	Peaty Soil	1	4	1	4	Negligible
658	Point	131343.63	914485.36	0.70	Peat	Granular	4.81	Thin Peat	2	4	1	8	Low
659	Point	131297.17	914509.36	0.70	Peat	Granular	5.15	Thin Peat	2	4	1	8	Low
660	Point	131254.08	914532.00	0.40	Peat	Granular	15.52	Peaty Soil	1	8	1	8	Low
661	Point	131248.36	914532.79	0.30	Soil	Granular	11.98	Peaty Soil	1	6	1	6	Low
662	Point	131207.79	914553.16	0.60	Peat	Granular	10.93	Thin Peat	2	6	1	12	Low
663	Point	131162.02	914558.09	0.50	Peat	Granular	9.42	Peaty Soil	1	6	1	6	Low
664	Point	130687.00	914422.95	0.00	Rock	Rock	31.63	No Peat	0	8	2	0	None
665	Point	130674.66	914435.39	0.00	Rock	Rock	39.41	No Peat	0	8	2	0	None
666	Point	130662.41	914463.48	0.10	Soil	Granular	35.59	Peaty Soil	1	8	1	8	Low
667	Point	130655.32	914469.42	0.00	Rock	Rock	44.18	No Peat	0	8	2	0	None
668	Point	130638.96	914474.29	0.00	Rock	Rock	35.79	No Peat	0	8	2	0	None
669	Point	130634.67	914457.93	0.40	Peat	Rock	24.66	Peaty Soil	1	8	2	16	Medium
670	Point	130624.14	914454.87	0.00	Rock	Rock	27.34	No Peat	0	8	2	0	None
671	Point	130622.72	914466.86	0.00	Rock	Rock	25.20	No Peat	0	8	2	0	None
672	Point	130621.99	914421.50	0.00	Rock	Rock	18.70	No Peat	0	8	2	0	None
673	Point	130609.97	914433.81	0.00	Rock	Rock	23.19	No Peat	0	8	2	0	None
674	Point	130642.20	914410.89	0.00	Rock	Rock	23.57	No Peat	0	8	2	0	None
675	Point	130596.73	914431.04	0.00	Rock	Rock	16.85	No Peat	0	8	2	0	None
676	Point	130587.34	914428.25	0.00	Rock	Rock	19.15	No Peat	0	8	2	0	None
677	Point	130587.99	914417.50	0.40	Peat	Granular	20.89	Peaty Soil	1	8	1	8	Low
678	Point	130601.96	914415.09	0.00	Rock	Rock	22.95	No Peat	0	8	2	0	None
679	Point	130594.66	914469.58	0.00	Rock	Rock	13.04	No Peat	0	8	2	0	None
680	Point	130569.64	914416.20	0.00	Rock	Rock	9.93	No Peat	0	6	2	0	None
681	Point	130555.92	914431.31	0.60	Peat	Granular	3.80	Thin Peat	2	2	1	4	Negligible
682	Point	130561.00	914457.06	0.60	Peat	Granular	16.05	Thin Peat	2	8	1	16	Medium
683	Point	130536.32	914444.10	0.00	Rock	Rock	20.43	No Peat	0	8	2	0	None
684	Point	130563.83	914476.94	0.00	Rock	Rock	15.74	No Peat	0	8	2	0	None
685	Point	130583.17	914442.40	0.00	Rock	Rock	24.48	No Peat	0	8	2	0	None

ID	SOURCE	X	Y	Depth	Surface	Substrate	Slope	Peat Coefficient	Peat Coefficient	Slope Coefficient	Substrate Coefficient	Risk Coefficient	Potential Instability
1	Point	126515.38	918954.62	0.80	Peat	Rock	10.12	Thin Peat	2	6	2	24	Medium
686	Point	130596.38	914490.08	0.00	Rock	Rock	26.28	No Peat	0	8	2	0	None
687	Point	130629.91	914482.88	0.00	Rock	Rock	33.08	No Peat	0	8	2	0	None
688	Point	130611.95	914528.12	0.70	Peat	Granular	28.48	Thin Peat	2	8	1	16	Medium
689	Point	130620.89	914498.18	0.00	Rock	Rock	33.16	No Peat	0	8	2	0	None
690	Point	132244.25	914591.41	0.40	Peat	Granular	18.16	Peaty Soil	1	8	1	8	Low
691	Point	132244.15	914601.34	0.50	Peat	Rock	16.39	Peaty Soil	1	8	2	16	Medium
692	Point	132244.14	914610.38	0.40	Peat	Rock	14.42	Peaty Soil	1	8	2	16	Medium
693	Point	132244.55	914621.58	0.40	Peat	Rock	16.73	Peaty Soil	1	8	2	16	Medium
694	Point	132244.42	914631.51	1.40	Peat	Rock	11.19	Thin Peat	2	6	2	24	Medium
695	Point	132244.02	914641.66	1.00	Peat	Rock	9.24	Thin Peat	2	6	2	24	Medium
696	Point	132245.13	914651.77	0.20	Soil	Rock	8.36	Peaty Soil	1	6	2	12	Low
697	Point	132252.74	914651.26	0.50	Peat	Rock	11.56	Peaty Soil	1	6	2	12	Low
698	Point	132254.10	914641.30	1.20	Peat	Rock	6.88	Thin Peat	2	4	2	16	Medium
699	Point	132254.16	914631.54	0.80	Peat	Rock	6.22	Thin Peat	2	4	2	16	Medium
700	Point	132254.83	914621.93	0.50	Peat	Rock	17.02	Peaty Soil	1	8	2	16	Medium
701	Point	132255.29	914611.27	0.50	Peat	Rock	6.48	Peaty Soil	1	4	2	8	Low
702	Point	132255.46	914601.47	0.50	Peat	Granular	7.04	Peaty Soil	1	4	1	4	Negligible
703	Point	132254.40	914591.73	0.20	Soil	Rock	13.44	Peaty Soil	1	8	2	16	Medium
704	Point	132264.78	914591.70	0.80	Peat	Rock	5.32	Thin Peat	2	4	2	16	Medium
705	Point	132264.06	914602.69	0.10	Soil	Rock	4.55	Peaty Soil	1	4	2	8	Low
706	Point	132264.34	914611.50	0.80	Peat	Rock	3.62	Thin Peat	2	2	2	8	Low
707	Point	132263.99	914621.46	0.40	Peat	Rock	14.16	Peaty Soil	1	8	2	16	Medium
708	Point	132284.37	914621.87	1.00	Peat	Granular	6.76	Thin Peat	2	4	1	8	Low
709	Point	132284.29	914611.20	0.80	Peat	Rock	4.88	Thin Peat	2	4	2	16	Medium
710	Point	132284.71	914601.32	0.30	Soil	Rock	4.59	Peaty Soil	1	4	2	8	Low
711	Point	132284.61	914590.91	0.40	Peat	Granular	3.37	Peaty Soil	1	2	1	2	Negligible
712	Point	131477.01	914418.25	0.30	Superficial	Granular	1.44	Peaty Soil	1	1	1	1	Negligible
713	Point	131476.26	914432.99	0.40	Peat	Granular	5.19	Peaty Soil	1	4	1	4	Negligible
714	Point	131468.36	914456.88	1.80	Peat	Granular	1.76	Thick Peat	3	1	1	3	Negligible
715	Point	131459.43	914479.34	0.90	Peat	Granular	6.82	Thin Peat	2	4	1	8	Low
716	Point	131452.57	914501.12	1.20	Peat	Granular	4.87	Thin Peat	2	4	1	8	Low
717	Point	131445.07	914525.51	0.30	Soil	Rock	6.42	Peaty Soil	1	4	2	8	Low
718	Point	131437.53	914552.20	0.60	Peat	Granular	13.67	Thin Peat	2	8	1	16	Medium
719	Point	131480.15	914600.83	0.50	Peat	Granular	7.15	Peaty Soil	1	4	1	4	Negligible
720	Point	131529.88	914590.31	2.50	Peat	Rock	2.27	Thick Peat	3	2	2	12	Low
721	Point	131530.13	914601.00	2.10	Peat	Rock	3.02	Thick Peat	3	2	2	12	Low
722	Point	131529.96	914611.38	0.90	Peat	Granular	8.18	Thin Peat	2	6	1	12	Low
723	Point	131529.65	914620.84	0.90	Peat	Granular	12.13	Thin Peat	2	8	1	16	Medium
724	Point	131530.38	914630.50	1.80	Peat	Rock	7.48	Thick Peat	3	4	2	24	Medium
725	Point	131529.95	914640.77	0.10	Soil	Rock	7.65	Peaty Soil	1	4	2	8	Low
726	Point	131530.68	914651.59	0.50	Peat	Rock	6.33	Peaty Soil	1	4	2	8	Low
727	Point	131510.44	914649.91	0.50	Peat	Rock	7.10	Peaty Soil	1	4	2	8	Low
728	Point	131509.75	914640.76	1.00	Peat	Rock	6.94	Thin Peat	2	4	2	16	Medium
729	Point	131510.15	914630.83	1.00	Peat	Granular	4.96	Thin Peat	2	4	1	8	Low
730	Point	131509.46	914620.06	0.30	Soil	Rock	5.85	Peaty Soil	1	4	2	8	Low
731	Point	131509.92	914610.50	0.20	Soil	Rock	5.91	Peaty Soil	1	4	2	8	Low
732	Point	131509.80	914600.53	0.20	Soil	Rock	9.26	Peaty Soil	1	6	2	12	Low
733	Point	131510.13	914590.75	0.90	Peat	Rock	2.58	Thin Peat	2	2	2	8	Low
734	Point	131432.57	914415.22	2.50	Peat	Rock	9.48	Thick Peat	3	6	2	36	High
735	Point	131387.54	914434.75	1.90	Peat	Granular	4.73	Thick Peat	3	4	1	12	Low
736	Point	131342.75	914457.46	0.10	Soil	Granular	4.79	Peaty Soil	1	4	1	4	Negligible
737	Point	131300.07	914475.40	0.90	Peat	Granular	5.79	Thin Peat	2	4	1	8	Low
738	Point	131252.61	914503.37	0.10	Soil	Rock	5.70	Peaty Soil	1	4	2	8	Low
739	Point	131208.81	914520.96	1.00	Peat	Granular	8.72	Thin Peat	2	6	1	12	Low
740	Point	131161.51	914533.65	2.40	Peat	Granular	6.10	Thick Peat	3	4	1	12	Low
741	Point	131098.21	914491.15	0.20	Soil	Granular	5.46	Peaty Soil	1	4	1	4	Negligible
742	Point	131072.60	914447.93	2.10	Peat	Rock	7.72	Thick Peat	3	4	2	24	Medium
743	Point	131082.55	914411.59	0.30	Soil	Rock	13.14	Peaty Soil	1	8	2	16	Medium
744	Point	131105.62	914454.98	0.60	Peat	Rock	5.13	Thin Peat	2	4	2	16	Medium
745	Point	131139.34	914470.65	0.50	Peat	Granular	17.59	Peaty Soil	1	8	1	8	Low
746	Point	131121.01	914430.49	0.90	Peat	Rock	9.15	Thin Peat	2	6	2	24	Medium
747	Point	132468.16	914488.38	0.20	Peat	Granular	6.57	Peaty Soil	1	4	1	4	Negligible
748	Point	132422.32	914582.17	1.70	Peat	Rock	3.19	Thick Peat	3	2	2	12	Low
749	Point	132400.59	914622.49	0.60	Peat	Rock	5.99	Thin Peat	2	4	2	16	Medium
750	Point	132396.90	914684.03	1.50	Peat	Rock	3.99	Thin Peat	2	2	2	8	Low
751	Point	132380.00	914724.72	1.00	Peat	Granular	3.74	Thin Peat	2	2	1	4	Negligible
752	Point	132311.34	914902.91	1.60	Peat	Rock	3.05	Thick Peat	3	2	2	12	Low
753	Point	132437.61	914433.05	0.80	Peat	Granular	4.82	Thin Peat	2	4	1	8	Low
754	Point	132368.02	914774.21	0.60	Peat	Granular	7.62	Thin Peat	2	4	1	8	Low
755	Point	132291.65	914815.87	0.70	Peat	Granular	6.38	Thin Peat	2	4	1	8	Low
756	Point	132292.99	914834.21	1.50	Peat	Granular	3.31	Thin Peat	2	2	1	4	Negligible
757	Point	132279.98	914866.27	0.50	Peat	Granular	4.32	Peaty Soil	1	4	1	4	Negligible
758	Point	132325.17	914432.16	0.80	Peat	Granular	6.22	Thin Peat	2	4	1	8	Low
759	Point	132331.34	914549.65	0.50	Peat	Granular	8.10	Peaty Soil	1	6	1	6	Low
760	Point	131485.30	914719.25	0.04	PEAT	ROCK	27.83	Peaty Soil	1	8	2	16	Medium
761	Point	131480.28	914710.06	0.35	PEAT	ROCK	22.81	Peaty Soil	1	8	2	16	Medium
762	Point	131468.19	914711.39	0.07	PEAT	ROCK	13.84	Peaty Soil	1	8	2	16	Medium
763	Point	131477.57	914699.15	0.22	PEAT	ROCK	18.26	Peaty Soil	1	8	2	16	Medium
764	Point	131478.42	914689.16	0.60	PEAT	ROCK	16.36	Thin Peat	2	8	2	32	High
765	Point	131456.76	914675.23	0.09	PEAT	ROCK	9.03	Peaty Soil	1	6	2	12	Low
766	Point	131470.31	914678.94	0.53	PEAT	ROCK	6.07	Thin Peat	2	4	2	16	Medium
767	Point	131475.63	914679.85	0.96	PEAT	ROCK	5.01	Thin Peat	2	4	2	16	Medium
768	Point	131481.91	914682.68	0.74	PEAT	ROCK	8.47	Thin Peat	2	6	2	24	Medium
769	Point	131486.42	914691.78	0.40	PEAT	ROCK	11.63	Peaty Soil	1	6	2	12	Low
770	Point	131489.35	914700.06	0.50	PEAT	ROCK	18.37	Peaty Soil	1	8	2	16	Medium
771	Point	131496.37	914712.39	0.49	PEAT	ROCK	11.12	Peaty Soil	1	6	2	12	Low
772	Point	131513.06	914709.07	0.35	PEAT	ROCK	8.96	Peaty Soil	1	6	2	12	Low
773	Point	131511.13	914695.04	0.61	PEAT	ROCK	11.19	Thin Peat	2	6	2	24	Medium
774	Point	131510.66	914690.10	1.59	PEAT	ROCK	15.50	Thick Peat	3	8	2	48	High
775	Point	131506.28	914683.64	0.58	PEAT	ROCK	15.18	Thin Peat	2	8	2	32	High
776	Point	131500.12	914673.04	1.54	PEAT	ROCK	12.01	Thick Peat	3	8	2	48	High
777	Point	131491.02	914661.13	1.57	PEAT	ROCK	7.85	Thick Peat	3	4	2	24	Medium
778	Point	131482.66	914654.83	0.77	PEAT	ROCK	11.26	Thin Peat	2	6	2	24	Medium
779	Point	131489.04	914633.35	0.48	PEAT	ROCK	12.94	Peaty Soil	1	8	2	16	Medium
780	Point	131488.88	914645.06	0.72	PEAT	ROCK	14.24	Thin Peat	2	8	2	32	High
781	Point	131488.06	914652.15	1.22	PEAT	ROCK	13.87	Thin Peat	2	8	2	32	High
782	Point	131502.51	914660.59	0.41	PEAT	ROCK	8.67	Peaty Soil	1	6	2	12	Low
783	Point	131511.24	914668.95	0.59	PEAT	ROCK	8.16	Thin Peat	2	6	2	24	Medium
784	Point	131511.23	914668.96	0.61	PEAT	ROCK	8.16	Thin Peat	2	6	2	24	Medium
785	Point	131520.63	914686.55	0.54	PEAT	ROCK	11.22	Thin Peat	2	6	2	24	Medium
786	Point	131529.92	914702.49	0.97	PEAT	ROCK	17.16	Thin Peat	2	8	2	32	High
787	Point	131537.07	914720.29	0.99	PEAT	ROCK	12.12	Thin Peat	2	8	2	32	High
788	Point	131472.36	914624.73	0.35	PEAT	ROCK	15.37	Peaty Soil	1	8	2	16	Medium
789	Point	131480.09	914620.15	0.67	PEAT	ROCK	14.25	Thin Peat	2	8	2	32	High
790	Point	131486.86	914617.01	0.26	PEAT	ROCK	6.98	Peaty Soil	1	4	2	8	Low
791	Point	131496.51	914602.27	1.97	PEAT	ROCK	7.29	Thick Peat	3	4	2	24	Medium
792	Point	131501.33	914608.17	0.95	PEAT	ROCK	6.58	Thin Peat	2	4	2	16	Medium
793	Point	131508.49	914609.98	0.00	PEAT	ROCK	7.22	No Peat	0	4	2	0	None
794	Point	131510.38	914608.91	0.50	PEAT	ROCK	9.68	Peaty Soil	1	6	2	12	Low
795	Point	131513.85	914608.12	0.56	PEAT	ROCK	9.68	Thin Peat	2	6	2	24	Medium
796	Point	131520.67	914591.79	2.90	PEAT	ROCK	1.47	Thick Peat	3	1	2	6	Low
797	Point	131529.38	914575.95	0.00	PEAT	ROCK	3.03	No Peat	0	2	2	0	None
798	Point	131537.17	914558.83	1.03	PEAT	ROCK	3.66	Thin Peat	2	2	2	8	Low
799	Point	131472.04	914621.03	1.13	PEAT	ROCK	15.37	Thin Peat	2	8	2	32	High

ID	SOURCE	X	Y	Depth	Surface	Substrate	Slope	Peat Coefficient	Peat Coefficient	Slope Coefficient	Substrate Coefficient	Risk Coefficient	Potential Instability
1	Point	126515.38	918954.62	0.80	Peat	Rock	10.12	Thin Peat	2	6	2	24	Medium
800	Point	131469.16	914618.55	0.77	PEAT	ROCK	13.43	Thin Peat	2	8	2	32	High
801	Point	131464.74	914619.18	0.18	PEAT	ROCK	11.46	Peaty Soil	1	6	2	12	Low
802	Point	131450.72	914603.14	1.20	PEAT	ROCK	7.60	Thin Peat	2	4	2	16	Medium
803	Point	131453.96	914595.26	0.70	PEAT	ROCK	4.86	Thin Peat	2	4	2	16	Medium
804	Point	131461.81	914595.81	0.49	PEAT	ROCK	5.28	Peaty Soil	1	4	2	8	Low
805	Point	131431.51	914666.32	0.37	PEAT	ROCK	15.00	Peaty Soil	1	8	2	16	Medium
806	Point	131448.41	914635.14	0.04	PEAT	ROCK	12.38	Peaty Soil	1	8	2	16	Medium
807	Point	131458.90	914648.75	0.60	PEAT	ROCK	6.70	Thin Peat	2	4	2	16	Medium
808	Point	131463.72	914652.37	0.24	PEAT	ROCK	2.79	Peaty Soil	1	2	2	4	Negligible
809	Point	131468.89	914649.40	0.97	PEAT	ROCK	2.05	Thin Peat	2	2	2	8	Low
810	Point	131468.63	914645.14	1.09	PEAT	ROCK	2.05	Thin Peat	2	2	2	8	Low
811	Point	131461.88	914635.44	0.50	PEAT	ROCK	4.75	Peaty Soil	1	4	2	8	Low
812	Point	131457.55	914630.87	0.44	PEAT	ROCK	4.56	Peaty Soil	1	4	2	8	Low
813	Point	131455.50	914629.50	0.40	PEAT	ROCK	10.66	Peaty Soil	1	6	2	12	Low
814	Point	131452.33	914627.46	0.54	PEAT	ROCK	7.03	Thin Peat	2	4	2	16	Medium
815	Point	131450.16	914628.92	0.52	PEAT	ROCK	7.03	Thin Peat	2	4	2	16	Medium
816	Point	131452.40	914633.32	0.28	PEAT	ROCK	8.09	Peaty Soil	1	6	2	12	Low
817	Point	131456.64	914639.85	0.11	PEAT	ROCK	4.64	Peaty Soil	1	4	2	8	Low
818	Point	131460.04	914638.51	0.42	PEAT	ROCK	4.75	Peaty Soil	1	4	2	8	Low
819	Point	131465.14	914645.19	1.60	PEAT	ROCK	2.05	Thick Peat	3	2	2	12	Low
820	Point	131463.84	914646.25	1.59	PEAT	ROCK	2.03	Thick Peat	3	2	2	12	Low
821	Point	131516.09	914612.66	0.45	PEAT	ROCK	10.85	Peaty Soil	1	6	2	12	Low
822	Point	131518.93	914616.97	0.55	PEAT	ROCK	9.12	Thin Peat	2	6	2	24	Medium
823	Point	131525.09	914634.06	0.04	PEAT	ROCK	9.34	Peaty Soil	1	6	2	12	Low
824	Point	131536.48	914589.23	0.87	PEAT	ROCK	5.51	Thin Peat	2	4	2	16	Medium
825	Point	131544.82	914536.54	0.78	PEAT	ROCK	10.65	Thin Peat	2	6	2	24	Medium
826	Point	131547.44	914540.45	0.88	PEAT	ROCK	9.48	Thin Peat	2	6	2	24	Medium
827	Point	131550.56	914547.92	0.41	PEAT	ROCK	6.87	Peaty Soil	1	4	2	8	Low
828	Point	131551.28	914550.28	0.59	PEAT	ROCK	7.63	Thin Peat	2	4	2	16	Medium
829	Point	131552.42	914555.02	0.57	PEAT	ROCK	7.13	Thin Peat	2	4	2	16	Medium
830	Point	131554.49	914560.99	2.23	PEAT	ROCK	7.61	Thick Peat	3	4	2	24	Medium
831	Point	131557.52	914564.18	2.21	PEAT	ROCK	10.61	Thick Peat	3	6	2	36	High
832	Point	131560.70	914564.76	2.19	PEAT	ROCK	14.75	Thick Peat	3	8	2	48	High
833	Point	131559.02	914561.11	2.52	PEAT	ROCK	10.61	Thick Peat	3	6	2	36	High
834	Point	131557.21	914555.08	1.76	PEAT	ROCK	13.49	Thick Peat	3	8	2	48	High
835	Point	131556.92	914549.72	0.52	PEAT	ROCK	17.13	Thin Peat	2	8	2	32	High
836	Point	131556.59	914547.39	0.68	PEAT	ROCK	17.13	Thin Peat	2	8	2	32	High
837	Point	131556.51	914543.70	1.17	PEAT	ROCK	13.86	Thin Peat	2	8	2	32	High
838	Point	131564.48	914533.08	0.74	PEAT	ROCK	12.04	Thin Peat	2	8	2	32	High
839	Point	131568.40	914527.62	1.12	PEAT	ROCK	15.34	Thin Peat	2	8	2	32	High
840	Point	131575.96	914521.14	3.16	PEAT	ROCK	19.48	Thick Peat	3	8	2	48	High
841	Point	131575.74	914531.94	0.63	PEAT	ROCK	15.78	Thin Peat	2	8	2	32	High
842	Point	131563.92	914548.72	0.16	PEAT	ROCK	20.61	Peaty Soil	1	8	2	16	Medium
843	Point	131562.60	914554.43	0.44	PEAT	ROCK	17.62	Peaty Soil	1	8	2	16	Medium
844	Point	131564.60	914560.75	0.84	PEAT	ROCK	14.75	Thin Peat	2	8	2	32	High
845	Point	131556.23	914578.40	0.23	PEAT	ROCK	11.90	Peaty Soil	1	6	2	12	Low
846	Point	131549.04	914577.00	0.29	PEAT	ROCK	5.13	Peaty Soil	1	4	2	8	Low
847	Point	131554.57	914574.11	0.60	PEAT	ROCK	8.16	Thin Peat	2	6	2	24	Medium
848	Point	131559.45	914571.52	1.03	PEAT	ROCK	13.89	Thin Peat	2	8	2	32	High
849	Point	131560.03	914568.66	1.12	PEAT	ROCK	17.61	Thin Peat	2	8	2	32	High
850	Point	131554.62	914568.05	0.98	PEAT	ROCK	8.91	Thin Peat	2	6	2	24	Medium
851	Point	131545.18	914561.24	0.79	PEAT	ROCK	7.54	Thin Peat	2	4	2	16	Medium
852	Point	131574.42	914511.65	1.58	PEAT	ROCK	11.63	Thick Peat	3	6	2	36	High
853	Point	131578.02	914505.25	2.13	PEAT	ROCK	18.62	Thick Peat	3	8	2	48	High
854	Point	131576.90	914481.82	2.15	PEAT	ROCK	8.76	Thick Peat	3	6	2	36	High
855	Point	131577.18	914477.57	1.16	PEAT	ROCK	11.94	Thin Peat	2	6	2	24	Medium
856	Point	131572.23	914474.99	1.09	PEAT	ROCK	11.90	Thin Peat	2	6	2	24	Medium
857	Point	131564.31	914470.47	0.61	PEAT	ROCK	7.70	Thin Peat	2	4	2	16	Medium
858	Point	131561.75	914466.66	0.96	PEAT	ROCK	8.75	Thin Peat	2	6	2	24	Medium
859	Point	131558.01	914462.60	1.66	PEAT	ROCK	6.27	Thick Peat	3	4	2	24	Medium
860	Point	131554.62	914455.10	1.75	PEAT	ROCK	3.56	Thick Peat	3	2	2	12	Low
861	Point	131558.58	914449.35	1.90	PEAT	ROCK	1.60	Thick Peat	3	1	2	6	Low
862	Point	131562.15	914449.16	2.41	PEAT	ROCK	8.09	Thick Peat	3	6	2	36	High
863	Point	131563.67	914447.02	2.49	PEAT	ROCK	8.09	Thick Peat	3	6	2	36	High
864	Point	131559.78	914442.80	2.87	PEAT	ROCK	5.56	Thick Peat	3	4	2	24	Medium
865	Point	131559.87	914442.71	2.86	PEAT	ROCK	5.56	Thick Peat	3	4	2	24	Medium
866	Point	131551.96	914438.11	2.73	PEAT	ROCK	6.95	Thick Peat	3	4	2	24	Medium
867	Point	131548.73	914434.03	2.00	PEAT	ROCK	6.26	Thick Peat	3	4	2	24	Medium
868	Point	131555.84	914422.60	0.84	PEAT	ROCK	7.53	Thin Peat	2	4	2	16	Medium
869	Point	131569.18	914431.31	0.92	PEAT	ROCK	8.34	Thin Peat	2	6	2	24	Medium
870	Point	131573.39	914435.92	1.09	PEAT	ROCK	6.32	Thin Peat	2	4	2	16	Medium
871	Point	131577.31	914444.61	1.02	PEAT	ROCK	4.82	Thin Peat	2	4	2	16	Medium
872	Point	131576.73	914451.04	0.98	PEAT	ROCK	6.56	Thin Peat	2	4	2	16	Medium
873	Point	131576.79	914459.07	0.79	PEAT	ROCK	10.82	Thin Peat	2	6	2	24	Medium
874	Point	131584.55	914460.32	0.38	PEAT	ROCK	13.19	Peaty Soil	1	8	2	16	Medium
875	Point	131591.50	914457.46	1.09	PEAT	ROCK	4.18	Thin Peat	2	4	2	16	Medium
876	Point	131593.91	914434.28	2.93	PEAT	ROCK	4.68	Thick Peat	3	4	2	24	Medium
877	Point	132341.68	914434.43	1.50	PEAT	ROCK	5.16	Thin Peat	2	4	2	16	Medium
878	Point	132325.26	914505.83	1.95	PEAT	ROCK	4.97	Thick Peat	3	4	2	24	Medium
879	Point	132309.32	914522.50	2.60	PEAT	ROCK	10.79	Thick Peat	3	6	2	36	High
880	Point	132305.71	914531.55	0.28	PEAT	ROCK	9.80	Peaty Soil	1	6	2	12	Low
881	Point	132256.56	914558.38	0.00	PEAT	ROCK	5.85	No Peat	0	4	2	0	None
882	Point	132316.18	914651.64	0.36	PEAT	ROCK	8.79	Peaty Soil	1	6	2	12	Low
883	Point	132324.71	914667.33	0.98	PEAT	ROCK	4.03	Thin Peat	2	4	2	16	Medium
884	Point	132373.99	914474.56	0.08	PEAT	ROCK	10.69	Peaty Soil	1	6	2	12	Low
885	Point	132371.75	914478.04	0.44	PEAT	ROCK	9.10	Peaty Soil	1	6	2	12	Low
886	Point	132367.79	914480.86	0.95	PEAT	ROCK	5.73	Thin Peat	2	4	2	16	Medium
887	Point	132362.91	914481.93	1.07	PEAT	ROCK	2.40	Thin Peat	2	2	2	8	Low
888	Point	132355.80	914477.46	1.10	PEAT	ROCK	3.25	Thin Peat	2	2	2	8	Low
889	Point	132360.50	914477.71	1.10	PEAT	ROCK	3.24	Thin Peat	2	2	2	8	Low
890	Point	132365.77	914478.73	1.67	PEAT	ROCK	6.74	Thick Peat	3	4	2	24	Medium
891	Point	132369.13	914475.12	1.55	PEAT	ROCK	6.74	Thick Peat	3	4	2	24	Medium
892	Point	132367.84	914470.46	0.85	PEAT	ROCK	8.24	Thin Peat	2	6	2	24	Medium
893	Point	132368.03	914465.87	0.71	PEAT	ROCK	9.58	Thin Peat	2	6	2	24	Medium
894	Point	132368.23	914457.92	1.17	PEAT	ROCK	11.28	Thin Peat	2	6	2	24	Medium
895	Point	132272.76	914634.64	0.09	PEAT	ROCK	8.81	Peaty Soil	1	6	2	12	Low
896	Point	132276.47	914634.66	0.17	PEAT	ROCK	7.09	Peaty Soil	1	4	2	8	Low
897	Point	132273.79	914642.50	0.35	PEAT	ROCK	5.72	Peaty Soil	1	4	2	8	Low
898	Point	132284.21	914661.06	0.92	PEAT	ROCK	11.01	Thin Peat	2	6	2	24	Medium
899	Point	132282.20	914663.50	1.06	PEAT	ROCK	11.01	Thin Peat	2	6	2	24	Medium
900	Point	132279.81	914665.99	0.73	PEAT	ROCK	11.97	Thin Peat	2	6	2	24	Medium
901	Point	132277.11	914670.09	0.34	PEAT	ROCK	9.56	Peaty Soil	1	6	2	12	Low
902	Point	132267.04	914637.27	0.44	PEAT	ROCK	6.18	Peaty Soil	1	4	2	8	Low
903	Point	132261.17	914647.40	0.30	PEAT	ROCK	13.37	Peaty Soil	1	8	2	16	Medium
904	Point	132287.20	914677.89	0.44	PEAT	ROCK	4.98	Peaty Soil	1	4	2	8	Low
905	Point	132291.69	914684.85	0.89	PEAT	ROCK	6.45	Thin Peat	2	4	2	16	Medium
906	Point	132297.24	914693.80	0.97	PEAT	ROCK	8.00	Thin Peat	2	4	2	16	Medium
907	Point	132306.22	914728.03	0.61	PEAT	ROCK	3.70	Thin Peat	2	2	2	8	Low
908	Point	132309.96	914745.71	1.40	PEAT	ROCK	7.53	Thin Peat	2	4	2	16	Medium
909	Point	132312.76	914771.70	0.50	PEAT	ROCK	6.10	Peaty Soil	1	4	2	8	Low
910	Point	132320.03	914781.18	0.51	PEAT	ROCK	7.34	Thin Peat	2	4	2	16	Medium
911	Point	132326.14	914797.89	0.52	PEAT	ROCK	2.62	Thin Peat	2	2	2	8	Low
912	Point	132327.13	914798.51	0.00	PEAT	ROCK	2.62	No Peat	0	2	2	0	None
913	Point	132302.09	914653.11	0.45	PEAT	ROCK	5.64	Peaty Soil	1	4	2	8	Low

ID	SOURCE	X	Y	Depth	Surface	Substrate	Slope	Peat Coefficient	Peat Coefficient	Slope Coefficient	Substrate Coefficient	Risk Coefficient	Potential Instability
1	Point	126515.38	918954.62	0.80	Peat	Rock	10.12	Thin Peat	2	6	2	24	Medium
914	Point	132300.73	914649.68	0.54	PEAT	ROCK	6.65	Thin Peat	2	4	2	16	Medium
915	Point	132298.98	914645.60	0.43	PEAT	ROCK	6.58	Peaty Soil	1	4	2	8	Low
916	Point	132295.76	914640.42	0.11	PEAT	ROCK	9.38	Peaty Soil	1	6	2	12	Low
917	Point	132294.06	914636.08	0.08	PEAT	ROCK	8.33	Peaty Soil	1	6	2	12	Low
918	Point	132293.84	914633.05	0.58	PEAT	ROCK	10.22	Thin Peat	2	6	2	24	Medium
919	Point	132304.95	914653.99	0.04	PEAT	ROCK	5.64	Peaty Soil	1	4	2	8	Low
920	Point	132305.57	914584.83	0.01	PEAT	ROCK	2.73	Peaty Soil	1	2	2	4	Negligible
921	Point	132305.27	914547.69	0.18	PEAT	ROCK	6.98	Peaty Soil	1	4	2	8	Low
922	Point	132340.63	914756.34	0.00	PEAT	ROCK	8.07	No Peat	0	6	2	0	None
923	Point	132336.81	914768.43	0.00	PEAT	ROCK	8.74	No Peat	0	6	2	0	None
924	Point	132333.28	914779.65	0.00	PEAT	ROCK	6.69	No Peat	0	4	2	0	None
925	Point	132330.28	914789.11	0.00	PEAT	ROCK	4.84	No Peat	0	4	2	0	None
926	Point	132343.17	914756.51	0.00	PEAT	ROCK	8.07	No Peat	0	6	2	0	None
927	Point	132334.36	914752.94	0.08	PEAT	ROCK	10.61	Peaty Soil	1	6	2	12	Low
928	Point	132332.77	914749.80	0.22	PEAT	ROCK	11.94	Peaty Soil	1	6	2	12	Low
929	Point	132332.00	914720.48	0.59	PEAT	ROCK	10.17	Thin Peat	2	6	2	24	Medium
930	Point	132332.01	914718.75	0.19	PEAT	ROCK	8.32	Peaty Soil	1	6	2	12	Low
931	Point	132328.90	914701.37	0.59	PEAT	ROCK	4.57	Thin Peat	2	4	2	16	Medium
932	Point	132324.09	914677.68	0.61	PEAT	ROCK	10.76	Thin Peat	2	6	2	24	Medium
933	Point	132325.23	914667.43	0.71	PEAT	ROCK	9.90	Thin Peat	2	6	2	24	Medium
934	Point	132339.34	914768.81	0.00	PEAT	ROCK	8.74	No Peat	0	6	2	0	None
935	Point	132335.62	914780.83	0.00	PEAT	ROCK	4.75	No Peat	0	4	2	0	None
936	Point	132332.75	914789.83	0.00	PEAT	ROCK	4.84	No Peat	0	4	2	0	None
937	Point	132329.63	914799.43	0.00	PEAT	ROCK	2.62	No Peat	0	2	2	0	None
938	Point	130448.74	914536.58	0.90	PEAT	ROCK	13.54	Thin Peat	2	8	2	32	High
939	Point	130441.36	914520.63	0.46	PEAT	ROCK	12.64	Peaty Soil	1	8	2	16	Medium
940	Point	130439.41	914520.76	0.03	PEAT	ROCK	16.29	Peaty Soil	1	8	2	16	Medium
941	Point	130407.21	914532.50	1.50	PEAT	ROCK	14.93	Thin Peat	2	8	2	32	High
942	Point	130414.40	914521.98	2.00	PEAT	ROCK	12.88	Thick Peat	3	8	2	48	High
943	Point	130416.18	914506.87	0.49	PEAT	ROCK	18.53	Peaty Soil	1	8	2	16	Medium
944	Point	130423.23	914503.33	0.52	PEAT	ROCK	17.32	Thin Peat	2	8	2	32	High
945	Point	130422.98	914488.96	1.04	PEAT	ROCK	10.30	Thin Peat	2	6	2	24	Medium
946	Point	130428.37	914483.29	0.11	PEAT	ROCK	11.73	Peaty Soil	1	6	2	12	Low
947	Point	130428.49	914477.34	0.02	PEAT	ROCK	11.58	Peaty Soil	1	6	2	12	Low
948	Point	130413.83	914492.20	0.48	PEAT	ROCK	20.71	Peaty Soil	1	8	2	16	Medium
949	Point	130410.24	914503.54	0.62	PEAT	ROCK	16.68	Thin Peat	2	8	2	32	High
950	Point	130404.17	914515.48	0.54	PEAT	ROCK	18.27	Thin Peat	2	8	2	32	High
951	Point	130400.09	914525.92	1.01	PEAT	ROCK	15.03	Thin Peat	2	8	2	32	High
952	Point	130399.73	914545.73	0.72	PEAT	ROCK	25.25	Thin Peat	2	8	2	32	High
953	Point	130397.66	914494.90	0.00	PEAT	ROCK	31.35	No Peat	0	8	2	0	None
954	Point	130392.99	914478.20	0.00	PEAT	ROCK	29.40	No Peat	0	8	2	0	None
955	Point	130449.80	914445.23	0.51	PEAT	ROCK	13.40	Thin Peat	2	8	2	32	High
956	Point	130445.32	914445.97	0.67	PEAT	ROCK	13.40	Thin Peat	2	8	2	32	High
957	Point	130439.23	914443.99	0.57	PEAT	ROCK	12.89	Thin Peat	2	8	2	32	High
958	Point	130428.09	914439.65	0.49	PEAT	ROCK	17.15	Peaty Soil	1	8	2	16	Medium
959	Point	130421.06	914443.14	0.50	PEAT	ROCK	14.46	Peaty Soil	1	8	2	16	Medium
960	Point	131435.28	914687.41	1.38	PEAT	ROCK	12.66	Thin Peat	2	8	2	32	High
961	Point	131441.77	914699.83	0.98	PEAT	ROCK	8.36	Thin Peat	2	6	2	24	Medium
962	Point	131522.84	914658.01	0.42	PEAT	ROCK	6.54	Peaty Soil	1	4	2	8	Low
963	Point	131534.50	914632.15	0.00	PEAT	ROCK	7.48	No Peat	0	4	2	0	None
964	Point	131551.49	914520.01	0.68	PEAT	ROCK	2.15	Thin Peat	2	2	2	8	Low
965	Point	131555.17	914509.12	0.33	PEAT	ROCK	3.77	Peaty Soil	1	2	2	4	Negligible
966	Point	131554.76	914490.75	1.58	PEAT	ROCK	4.48	Thick Peat	3	4	2	24	Medium
967	Point	131552.24	914473.41	1.12	PEAT	ROCK	6.80	Thin Peat	2	4	2	16	Medium
968	Point	131570.43	914420.59	1.10	PEAT	ROCK	5.40	Thin Peat	2	4	2	16	Medium
969	Point	130378.04	914562.99	0.00	PEAT	ROCK	36.70	No Peat	0	8	2	0	None
970	Point	130377.06	914578.15	0.02	PEAT	ROCK	32.08	Peaty Soil	1	8	2	16	Medium
971	Point	130388.93	914582.97	1.01	PEAT	ROCK	21.28	Thin Peat	2	8	2	32	High
972	Point	130403.07	914586.65	0.99	PEAT	ROCK	11.83	Thin Peat	2	6	2	24	Medium
973	Point	130452.60	914582.01	1.54	PEAT	ROCK	6.32	Thick Peat	3	4	2	24	Medium
974	Point	130459.83	914584.14	0.51	PEAT	ROCK	5.94	Thin Peat	2	4	2	16	Medium
975	Point	130472.46	914572.27	1.01	PEAT	ROCK	5.21	Thin Peat	2	4	2	16	Medium
976	Point	130474.01	914504.41	0.00	PEAT	ROCK	16.76	No Peat	0	8	2	0	None
977	Point	130457.57	914463.17	1.21	PEAT	ROCK	10.25	Thin Peat	2	6	2	24	Medium
978	Point	130396.11	914477.45	0.00	PEAT	ROCK	30.63	No Peat	0	8	2	0	None
979	Point	130399.95	914477.10	0.01	PEAT	ROCK	30.63	Peaty Soil	1	8	2	16	Medium
980	Point	130414.91	914443.97	0.82	PEAT	ROCK	17.69	Thin Peat	2	8	2	32	High
981	Point	130412.18	914434.41	0.60	PEAT	ROCK	14.71	Thin Peat	2	8	2	32	High
982	Point	131442.80	914622.18	0.60	PEAT	ROCK	14.39	Thin Peat	2	8	2	32	High
983	Point	131444.87	914640.37	0.57	PEAT	ROCK	11.72	Thin Peat	2	6	2	24	Medium
984	Point	131442.84	914653.52	0.28	PEAT	ROCK	11.19	Peaty Soil	1	6	2	12	Low
985	Point	131442.90	914667.58	0.31	PEAT	ROCK	10.77	Peaty Soil	1	6	2	12	Low
986	Point	131441.59	914679.60	0.62	PEAT	ROCK	11.01	Thin Peat	2	6	2	24	Medium
987	Point	131442.12	914689.96	0.92	PEAT	ROCK	10.61	Thin Peat	2	6	2	24	Medium
988	Point	131462.82	914711.97	0.32	PEAT	ROCK	13.47	Peaty Soil	1	8	2	16	Medium
989	Point	131448.39	914716.86	0.00	PEAT	ROCK	7.88	No Peat	0	4	2	0	None
990	Point	131448.34	914716.04	0.00	PEAT	ROCK	7.88	No Peat	0	4	2	0	None
991	Point	131450.91	914698.98	0.07	PEAT	ROCK	14.49	Peaty Soil	1	8	2	16	Medium
992	Point	131476.47	914698.89	0.05	PEAT	ROCK	18.26	Peaty Soil	1	8	2	16	Medium
993	Point	131462.40	914687.44	0.17	PEAT	ROCK	13.95	Peaty Soil	1	8	2	16	Medium
994	Point	131453.82	914687.87	0.50	PEAT	ROCK	17.43	Peaty Soil	1	8	2	16	Medium
995	Point	131445.65	914687.52	0.37	PEAT	ROCK	14.82	Peaty Soil	1	8	2	16	Medium
996	Point	131433.54	914672.62	0.57	PEAT	ROCK	14.92	Thin Peat	2	8	2	32	High
997	Point	131441.33	914671.04	0.02	PEAT	ROCK	10.67	Peaty Soil	1	6	2	12	Low
998	Point	131453.35	914671.30	0.47	PEAT	ROCK	8.97	Peaty Soil	1	6	2	12	Low
999	Point	131466.12	914671.37	1.00	PEAT	ROCK	5.01	Thin Peat	2	4	2	16	Medium
1000	Point	131477.62	914675.55	0.00	PEAT	ROCK	5.01	No Peat	0	4	2	0	None
1001	Point	131476.75	914677.69	0.00	PEAT	ROCK	5.01	No Peat	0	4	2	0	None
1002	Point	131479.11	914672.25	2.55	PEAT	ROCK	3.26	Thick Peat	3	2	2	12	Low
1003	Point	131470.89	914652.49	0.80	PEAT	ROCK	0.92	Thin Peat	2	1	2	4	Negligible
1004	Point	131466.79	914650.83	0.88	PEAT	ROCK	1.62	Thin Peat	2	1	2	4	Negligible
1005	Point	131459.72	914649.90	0.59	PEAT	ROCK	6.70	Thin Peat	2	4	2	16	Medium
1006	Point	131457.69	914648.36	0.49	PEAT	ROCK	6.70	Peaty Soil	1	4	2	8	Low
1007	Point	131448.21	914647.23	1.03	PEAT	ROCK	7.77	Thin Peat	2	4	2	16	Medium
1008	Point	131441.67	914646.86	0.28	PEAT	ROCK	10.87	Peaty Soil	1	6	2	12	Low
1009	Point	131438.96	914646.31	0.20	PEAT	ROCK	12.30	Peaty Soil	1	8	2	16	Medium
1010	Point	131439.80	914632.11	0.77	PEAT	ROCK	13.54	Thin Peat	2	8	2	32	High
1011	Point	131448.86	914633.26	0.09	PEAT	ROCK	13.01	Peaty Soil	1	8	2	16	Medium
1012	Point	131454.85	914632.98	0.10	PEAT	ROCK	8.09	Peaty Soil	1	6	2	12	Low
1013	Point	131462.26	914633.14	0.56	PEAT	ROCK	6.61	Thin Peat	2	4	2	16	Medium
1014	Point	131469.67	914639.30	0.60	PEAT	ROCK	5.91	Thin Peat	2	4	2	16	Medium
1015	Point	131479.04	914639.30	0.06	PEAT	ROCK	9.31	Peaty Soil	1	6	2	12	Low
1016	Point	131488.87	914645.08	0.00	PEAT	ROCK	14.24	No Peat	0	8	2	0	None
1017	Point	131511.19	914623.99	0.00	PEAT	ROCK	5.90	No Peat	0	4	2	0	None
1018	Point	131510.38	914623.73	0.01	PEAT	ROCK	5.90	Peaty Soil	1	4	2	8	Low
1019	Point	131453.66	914619.99	0.00	PEAT	ROCK	12.09	No Peat	0	8	2	0	None
1020	Point	131447.98	914619.00	0.00	PEAT	ROCK	10.94	No Peat	0	6	2	0	None
1021	Point	131443.91	914621.01	0.58	PEAT	ROCK	14.39	Thin Peat	2	8	2	32	High
1022	Point	131441.65	914596.05	0.18	PEAT	ROCK	5.12	Peaty Soil	1	4	2	8	Low
1023	Point	131472.11	914656.36	0.00	PEAT	ROCK	0.40	No Peat	0	1	2	0	None
1024	Point	131480.23	914643.05	0.00	PEAT	ROCK	12.84	No Peat	0	8	2	0	None
1025	Point	131485.22	914633.46	0.28	PEAT	ROCK	12.94	Peaty Soil	1	8	2	16	Medium
1026	Point	131492.62	914622.60	0.57	PEAT	ROCK	7.50	Thin Peat	2	4	2	16	Medium
1027	Point	131500.23	914618.32	0.06	PEAT	ROCK	5.97	Peaty Soil	1	4	2	8	Low

ID	SOURCE	X	Y	Depth	Surface	Substrate	Slope	Peat Coefficient	Peat Coefficient	Slope Coefficient	Substrate Coefficient	Risk Coefficient	Potential Instability
1	Point	126515.38	918954.62	0.80	Peat	Rock	10.12	Thin Peat	2	6	2	24	Medium
1028	Point	131506.04	914613.95	0.06	PEAT	ROCK	5.91	Peaty Soil	1	4	2	8	Low
1029	Point	131517.17	914641.27	0.00	PEAT	ROCK	6.03	No Peat	0	4	2	0	None
1030	Point	131516.65	914644.48	0.07	PEAT	ROCK	6.03	Peaty Soil	1	4	2	8	Low
1031	Point	131520.11	914652.08	0.00	PEAT	ROCK	6.32	No Peat	0	4	2	0	None
1032	Point	131509.00	914652.33	0.65	PEAT	ROCK	7.04	Thin Peat	2	4	2	16	Medium
1033	Point	131498.93	914630.61	0.53	PEAT	ROCK	8.45	Thin Peat	2	6	2	24	Medium
1034	Point	131505.76	914627.24	0.00	PEAT	ROCK	5.47	No Peat	0	4	2	0	None
1035	Point	131497.59	914616.65	0.00	PEAT	ROCK	6.26	No Peat	0	4	2	0	None
1036	Point	131497.57	914612.07	0.65	PEAT	ROCK	6.27	Thin Peat	2	4	2	16	Medium
1037	Point	131530.35	914617.40	0.00	PEAT	ROCK	8.76	No Peat	0	6	2	0	None
1038	Point	131527.39	914616.01	0.19	PEAT	ROCK	11.66	Peaty Soil	1	6	2	12	Low
1039	Point	131522.58	914614.40	0.61	PEAT	ROCK	12.33	Thin Peat	2	8	2	32	High
1040	Point	131531.73	914597.34	3.00	PEAT	ROCK	2.75	Thick Peat	3	2	2	12	Low
1041	Point	131541.80	914584.49	0.68	PEAT	ROCK	5.80	Thin Peat	2	4	2	16	Medium
1042	Point	131538.79	914583.34	0.72	PEAT	ROCK	4.28	Thin Peat	2	4	2	16	Medium
1043	Point	131548.55	914563.39	0.70	PEAT	ROCK	7.54	Thin Peat	2	4	2	16	Medium
1044	Point	131555.38	914567.93	1.11	PEAT	ROCK	14.04	Thin Peat	2	8	2	32	High
1045	Point	131559.08	914571.89	0.95	PEAT	ROCK	13.89	Thin Peat	2	8	2	32	High
1046	Point	131562.93	914553.50	0.57	PEAT	ROCK	17.62	Thin Peat	2	8	2	32	High
1047	Point	131545.80	914543.13	0.00	PEAT	ROCK	9.48	No Peat	0	6	2	0	None
1048	Point	131565.14	914525.21	0.72	PEAT	ROCK	15.34	Thin Peat	2	8	2	32	High
1049	Point	131542.00	914557.35	0.00	PEAT	ROCK	7.54	No Peat	0	4	2	0	None
1050	Point	131559.52	914517.33	1.46	PEAT	ROCK	2.87	Thin Peat	2	2	2	8	Low
1051	Point	131567.65	914521.94	0.95	PEAT	ROCK	11.39	Thin Peat	2	6	2	24	Medium
1052	Point	131570.18	914527.99	1.47	PEAT	ROCK	16.21	Thin Peat	2	8	2	32	High
1053	Point	131576.53	914523.95	2.82	PEAT	ROCK	19.48	Thick Peat	3	8	2	48	High
1054	Point	131575.47	914520.10	3.08	PEAT	ROCK	19.48	Thick Peat	3	8	2	48	High
1055	Point	131571.31	914517.72	2.07	PEAT	ROCK	12.84	Thick Peat	3	8	2	48	High
1056	Point	131571.59	914518.14	1.54	PEAT	ROCK	12.84	Thick Peat	3	8	2	48	High
1057	Point	131571.80	914518.50	2.07	PEAT	ROCK	12.84	Thick Peat	3	8	2	48	High
1058	Point	131559.37	914511.82	1.12	PEAT	ROCK	3.82	Thin Peat	2	2	2	8	Low
1059	Point	131564.54	914492.40	0.49	PEAT	ROCK	3.00	Peaty Soil	1	2	2	4	Negligible
1060	Point	131571.84	914492.90	1.11	PEAT	ROCK	5.16	Thin Peat	2	4	2	16	Medium
1061	Point	131579.22	914493.80	0.52	PEAT	ROCK	8.46	Thin Peat	2	6	2	24	Medium
1062	Point	131564.28	914473.83	0.42	PEAT	ROCK	7.70	Peaty Soil	1	4	2	8	Low
1063	Point	131563.00	914455.26	0.60	PEAT	ROCK	6.99	Thin Peat	2	4	2	16	Medium
1064	Point	131577.92	914457.06	1.10	PEAT	ROCK	10.82	Thin Peat	2	6	2	24	Medium
1065	Point	131593.90	914434.36	2.94	PEAT	ROCK	4.68	Thick Peat	3	4	2	24	Medium
1066	Point	131581.89	914427.36	1.50	PEAT	ROCK	4.57	Thin Peat	2	4	2	16	Medium
1067	Point	132359.79	914423.53	0.17	PEAT	ROCK	2.45	Peaty Soil	1	2	2	4	Negligible
1068	Point	132344.07	914431.86	1.05	PEAT	ROCK	5.16	Thin Peat	2	4	2	16	Medium
1069	Point	132346.83	914457.43	0.69	PEAT	ROCK	3.91	Thin Peat	2	2	2	8	Low
1070	Point	132352.46	914457.02	0.12	PEAT	ROCK	3.52	Peaty Soil	1	2	2	4	Negligible
1071	Point	132361.72	914456.46	0.39	PEAT	ROCK	6.40	Peaty Soil	1	4	2	8	Low
1072	Point	132366.15	914453.79	0.42	PEAT	ROCK	12.08	Peaty Soil	1	8	2	16	Medium
1073	Point	132370.45	914451.80	0.61	PEAT	ROCK	9.11	Thin Peat	2	6	2	24	Medium
1074	Point	132375.20	914450.93	1.15	PEAT	ROCK	5.56	Thin Peat	2	4	2	16	Medium
1075	Point	132357.31	914484.81	1.41	PEAT	ROCK	2.69	Thin Peat	2	2	2	8	Low
1076	Point	132345.54	914491.91	0.44	PEAT	ROCK	3.11	Peaty Soil	1	2	2	4	Negligible
1077	Point	132323.53	914517.07	2.97	PEAT	ROCK	5.30	Thick Peat	3	4	2	24	Medium
1078	Point	132323.56	914517.16	2.99	PEAT	ROCK	5.30	Thick Peat	3	4	2	24	Medium
1079	Point	132315.86	914522.80	2.24	PEAT	ROCK	10.98	Thick Peat	3	6	2	36	High
1080	Point	132323.65	914522.45	2.48	PEAT	ROCK	6.34	Thick Peat	3	4	2	24	Medium
1081	Point	132329.96	914521.35	1.62	PEAT	ROCK	5.62	Thick Peat	3	4	2	24	Medium
1082	Point	132338.41	914518.88	0.12	PEAT	ROCK	3.06	Peaty Soil	1	2	2	4	Negligible
1083	Point	132336.65	914539.29	0.16	PEAT	ROCK	4.77	Peaty Soil	1	4	2	8	Low
1084	Point	132328.64	914539.03	1.00	PEAT	ROCK	7.60	Thin Peat	2	4	2	16	Medium
1085	Point	132324.05	914539.37	0.32	PEAT	ROCK	8.21	Peaty Soil	1	6	2	12	Low
1086	Point	132318.83	914539.96	0.23	PEAT	ROCK	7.79	Peaty Soil	1	4	2	8	Low
1087	Point	132310.76	914530.22	1.70	PEAT	ROCK	10.92	Thick Peat	3	6	2	36	High
1088	Point	132314.86	914561.70	0.25	PEAT	ROCK	1.94	Peaty Soil	1	1	2	2	Negligible
1089	Point	132310.01	914585.53	0.48	PEAT	ROCK	3.09	Peaty Soil	1	2	2	4	Negligible
1090	Point	132300.05	914585.19	0.24	PEAT	ROCK	4.00	Peaty Soil	1	2	2	4	Negligible
1091	Point	132292.27	914591.45	0.53	PEAT	ROCK	5.98	Thin Peat	2	4	2	16	Medium
1092	Point	132282.86	914589.82	0.43	PEAT	ROCK	4.83	Peaty Soil	1	4	2	8	Low
1093	Point	132270.33	914588.63	0.80	PEAT	ROCK	4.25	Thin Peat	2	4	2	16	Medium
1094	Point	132258.01	914589.30	0.27	PEAT	ROCK	10.17	Peaty Soil	1	6	2	12	Low
1095	Point	132255.89	914594.38	0.38	PEAT	ROCK	9.29	Peaty Soil	1	6	2	12	Low
1096	Point	132254.13	914601.57	0.28	PEAT	ROCK	11.29	Peaty Soil	1	6	2	12	Low
1097	Point	132247.20	914598.70	0.69	PEAT	ROCK	17.31	Thin Peat	2	8	2	32	High
1098	Point	132243.30	914602.83	0.63	PEAT	ROCK	16.39	Thin Peat	2	8	2	32	High
1099	Point	132255.50	914581.35	0.07	PEAT	ROCK	11.53	Peaty Soil	1	6	2	12	Low
1100	Point	132265.10	914589.29	0.64	PEAT	ROCK	4.48	Thin Peat	2	4	2	16	Medium
1101	Point	132260.66	914598.14	0.76	PEAT	ROCK	4.93	Thin Peat	2	4	2	16	Medium
1102	Point	132259.84	914604.48	0.88	PEAT	ROCK	7.04	Thin Peat	2	4	2	16	Medium
1103	Point	132258.19	914611.75	1.54	PEAT	ROCK	6.48	Thick Peat	3	4	2	24	Medium
1104	Point	132255.14	914615.71	2.12	PEAT	ROCK	10.63	Thick Peat	3	6	2	36	High
1105	Point	132259.15	914620.44	1.68	PEAT	ROCK	15.90	Thick Peat	3	8	2	48	High
1106	Point	132266.00	914619.99	0.09	PEAT	ROCK	7.79	Peaty Soil	1	4	2	8	Low
1107	Point	132267.37	914621.01	0.00	PEAT	ROCK	12.32	No Peat	0	8	2	0	None
1108	Point	132268.86	914624.05	0.00	PEAT	ROCK	12.32	No Peat	0	8	2	0	None
1109	Point	132270.60	914627.78	0.00	PEAT	ROCK	9.26	No Peat	0	6	2	0	None
1110	Point	132271.14	914628.56	0.00	PEAT	ROCK	9.26	No Peat	0	6	2	0	None
1111	Point	132272.03	914630.99	0.00	PEAT	ROCK	8.81	No Peat	0	6	2	0	None
1112	Point	132275.20	914633.06	0.00	PEAT	ROCK	7.09	No Peat	0	4	2	0	None
1113	Point	132274.13	914631.23	0.00	PEAT	ROCK	8.81	No Peat	0	6	2	0	None
1114	Point	132273.33	914629.79	0.00	PEAT	ROCK	9.26	No Peat	0	6	2	0	None
1115	Point	132272.40	914627.63	0.00	PEAT	ROCK	9.26	No Peat	0	6	2	0	None
1116	Point	132272.96	914626.91	0.00	PEAT	ROCK	9.26	No Peat	0	6	2	0	None
1117	Point	132275.40	914628.64	0.00	PEAT	ROCK	7.03	No Peat	0	4	2	0	None
1118	Point	132277.90	914629.62	0.00	PEAT	ROCK	7.03	No Peat	0	4	2	0	None
1119	Point	132278.27	914631.52	0.00	PEAT	ROCK	7.09	No Peat	0	4	2	0	None
1120	Point	132276.26	914633.47	0.00	PEAT	ROCK	7.09	No Peat	0	4	2	0	None
1121	Point	132273.90	914632.76	0.00	PEAT	ROCK	8.81	No Peat	0	6	2	0	None
1122	Point	132271.61	914631.80	0.00	PEAT	ROCK	8.81	No Peat	0	6	2	0	None
1123	Point	132269.06	914629.65	0.00	PEAT	ROCK	12.36	No Peat	0	8	2	0	None
1124	Point	132268.28	914628.00	0.00	PEAT	ROCK	12.36	No Peat	0	8	2	0	None
1125	Point	132281.06	914631.15	0.36	PEAT	ROCK	6.17	Peaty Soil	1	4	2	8	Low
1126	Point	132281.41	914625.72	0.00	PEAT	ROCK	7.38	No Peat	0	4	2	0	None
1127	Point	132282.89	914624.65	0.00	PEAT	ROCK	6.76	No Peat	0	4	2	0	None
1128	Point	132282.21	914621.73	0.00	PEAT	ROCK	6.76	No Peat	0	4	2	0	None
1129	Point	132278.71	914616.37	0.00	PEAT	ROCK	6.54	No Peat	0	4	2	0	None
1130	Point	132276.03	914609.72	0.00	PEAT	ROCK	4.63	No Peat	0	4	2	0	None
1131	Point	132274.29	914608.35	0.00	PEAT	ROCK	4.05	No Peat	0	4	2	0	None
1132	Point	132268.92	914603.66	0.00	PEAT	ROCK	4.01	No Peat	0	4	2	0	None
1133	Point	132267.71	914604.46	0.00	PEAT	ROCK	4.01	No Peat	0	4	2	0	None
1134	Point	132268.79	914606.10	0.00	PEAT	ROCK	2.69	No Peat	0	2	2	0	None
1135	Point	132273.17	914609.75	0.00	PEAT	ROCK	4.05	No Peat	0	4	2	0	None
1136	Point	132275.53	914615.11	0.00	PEAT	ROCK	6.54	No Peat	0	4	2	0	None
1137	Point	132277.57	914618.43	0.00	PEAT	ROCK	6.54	No Peat	0	4	2	0	None
1138	Point	132280.51	914621.74	0.00	PEAT	ROCK	6.76	No Peat	0	4	2	0	None
1139	Point	132280.72	914623.86	0.00	PEAT	ROCK	6.76	No Peat	0	4	2	0	None
1140	Point	132276.89	914605.23	0.79	PEAT	ROCK	4.63	Thin Peat	2	4	2	16	Medium
1141	Point	132270.82	914599.17	1.19	PEAT	ROCK	3.86	Thin Peat	2	2	2	8	Low

ID	SOURCE	X	Y	Depth	Surface	Substrate	Slope	Peat Coefficient	Peat Coefficient	Slope Coefficient	Substrate Coefficient	Risk Coefficient	Potential Instability
1	Point	126515.38	918954.62	0.80	Peat	Rock	10.12	Thin Peat	2	6	2	24	Medium
1142	Point	132276.05	914595.62	0.62	PEAT	ROCK	2.75	Thin Peat	2	2	2	8	Low
1143	Point	132280.49	914596.19	0.76	PEAT	ROCK	3.97	Thin Peat	2	2	2	8	Low
1144	Point	132286.42	914599.85	0.59	PEAT	ROCK	5.92	Thin Peat	2	4	2	16	Medium
1145	Point	132282.63	914613.66	0.09	PEAT	ROCK	4.88	Peaty Soil	1	4	2	8	Low
1146	Point	132288.91	914612.37	0.02	PEAT	ROCK	4.76	Peaty Soil	1	4	2	8	Low
1147	Point	132285.65	914628.43	1.51	PEAT	ROCK	5.48	Thick Peat	3	4	2	24	Medium
1148	Point	132283.58	914636.23	0.23	PEAT	ROCK	2.75	Peaty Soil	1	2	2	4	Negligible
1149	Point	132281.27	914638.75	1.00	PEAT	ROCK	2.75	Thin Peat	2	2	2	8	Low
1150	Point	132271.13	914637.10	0.77	PEAT	ROCK	3.22	Thin Peat	2	2	2	8	Low
1151	Point	132258.90	914652.77	0.56	PEAT	ROCK	14.35	Thin Peat	2	8	2	32	High
1152	Point	132254.86	914652.73	0.40	PEAT	ROCK	11.56	Peaty Soil	1	6	2	12	Low
1153	Point	132255.22	914666.46	0.34	PEAT	ROCK	10.74	Peaty Soil	1	6	2	12	Low
1154	Point	132259.83	914663.04	0.26	PEAT	ROCK	14.31	Peaty Soil	1	8	2	16	Medium
1155	Point	132263.73	914660.85	0.61	PEAT	ROCK	11.01	Thin Peat	2	6	2	24	Medium
1156	Point	132266.16	914665.45	0.98	PEAT	ROCK	11.18	Thin Peat	2	6	2	24	Medium
1157	Point	132271.17	914666.39	1.30	PEAT	ROCK	11.96	Thin Peat	2	6	2	24	Medium
1158	Point	132273.52	914657.04	0.22	PEAT	ROCK	2.71	Peaty Soil	1	2	2	4	Negligible
1159	Point	132275.59	914654.75	0.14	PEAT	ROCK	11.06	Peaty Soil	1	6	2	12	Low
1160	Point	132277.67	914655.61	0.11	PEAT	ROCK	9.58	Peaty Soil	1	6	2	12	Low
1161	Point	132264.26	914652.60	0.68	PEAT	ROCK	13.29	Thin Peat	2	8	2	32	High
1162	Point	132268.60	914646.59	0.13	PEAT	ROCK	9.44	Peaty Soil	1	6	2	12	Low
1163	Point	132290.47	914666.88	0.75	PEAT	ROCK	3.08	Thin Peat	2	2	2	8	Low
1164	Point	132302.02	914662.27	0.12	PEAT	ROCK	6.03	Peaty Soil	1	4	2	8	Low
1165	Point	132301.34	914657.14	0.21	PEAT	ROCK	5.24	Peaty Soil	1	4	2	8	Low
1166	Point	132293.72	914629.30	0.00	PEAT	ROCK	10.62	No Peat	0	6	2	0	None
1167	Point	132294.72	914628.40	0.00	PEAT	ROCK	10.62	No Peat	0	6	2	0	None
1168	Point	132294.88	914627.59	0.00	PEAT	ROCK	10.62	No Peat	0	6	2	0	None
1169	Point	132294.04	914626.32	0.00	PEAT	ROCK	10.62	No Peat	0	6	2	0	None
1170	Point	132293.62	914624.43	0.00	PEAT	ROCK	8.12	No Peat	0	6	2	0	None
1171	Point	132295.11	914623.35	0.00	PEAT	ROCK	11.14	No Peat	0	6	2	0	None
1172	Point	132293.75	914621.10	0.00	PEAT	ROCK	8.12	No Peat	0	6	2	0	None
1173	Point	132292.82	914619.88	0.00	PEAT	ROCK	6.35	No Peat	0	4	2	0	None
1174	Point	132291.47	914620.24	0.00	PEAT	ROCK	8.12	No Peat	0	6	2	0	None
1175	Point	132295.86	914627.97	0.00	PEAT	ROCK	12.35	No Peat	0	8	2	0	None
1176	Point	132295.36	914629.51	0.00	PEAT	ROCK	12.35	No Peat	0	8	2	0	None
1177	Point	132289.71	914589.60	0.26	PEAT	ROCK	5.04	Peaty Soil	1	4	2	8	Low
1178	Point	132286.62	914585.51	0.89	PEAT	ROCK	5.04	Thin Peat	2	4	2	16	Medium
1179	Point	132281.40	914583.81	1.03	PEAT	ROCK	6.97	Thin Peat	2	4	2	16	Medium
1180	Point	132274.59	914580.84	0.99	PEAT	ROCK	6.97	Thin Peat	2	4	2	16	Medium
1181	Point	132270.05	914576.60	0.96	PEAT	ROCK	9.26	Thin Peat	2	6	2	24	Medium
1182	Point	132266.10	914573.04	0.35	PEAT	ROCK	10.36	Peaty Soil	1	6	2	12	Low
1183	Point	132314.36	914577.82	0.00	PEAT	ROCK	2.85	No Peat	0	2	2	0	None
1184	Point	132307.63	914571.97	0.00	PEAT	ROCK	2.99	No Peat	0	2	2	0	None
1185	Point	132299.61	914565.25	0.00	PEAT	ROCK	2.03	No Peat	0	2	2	0	None
1186	Point	132285.55	914555.09	0.00	PEAT	ROCK	2.99	No Peat	0	2	2	0	None
1187	Point	132273.47	914554.06	0.00	PEAT	ROCK	1.46	No Peat	0	1	2	0	None
1188	Point	132330.10	914781.75	0.80	PEAT	ROCK	6.66	Thin Peat	2	4	2	16	Medium
1189	Point	132330.83	914780.84	0.03	PEAT	ROCK	6.66	Peaty Soil	1	4	2	8	Low
1190	Point	132327.83	914776.31	1.09	PEAT	ROCK	6.65	Thin Peat	2	4	2	16	Medium
1191	Point	132329.15	914776.49	0.20	PEAT	ROCK	6.65	Peaty Soil	1	4	2	8	Low
1192	Point	132335.88	914768.14	0.70	PEAT	ROCK	8.74	Thin Peat	2	6	2	24	Medium
1193	Point	132334.22	914767.28	0.63	PEAT	ROCK	8.16	Thin Peat	2	6	2	24	Medium
1194	Point	132333.68	914767.19	0.69	PEAT	ROCK	8.16	Thin Peat	2	6	2	24	Medium
1195	Point	132331.17	914763.28	0.32	PEAT	ROCK	8.48	Peaty Soil	1	6	2	12	Low
1196	Point	132332.18	914763.73	0.19	PEAT	ROCK	8.48	Peaty Soil	1	6	2	12	Low
1197	Point	132336.87	914759.28	0.19	PEAT	ROCK	11.20	Peaty Soil	1	6	2	12	Low
1198	Point	132325.70	914772.34	1.60	PEAT	ROCK	6.46	Thick Peat	3	4	2	24	Medium
1199	Point	132324.68	914764.62	0.61	PEAT	ROCK	7.39	Thin Peat	2	4	2	16	Medium
1200	Point	132332.38	914759.77	0.19	PEAT	ROCK	9.30	Peaty Soil	1	6	2	12	Low
1201	Point	132336.41	914756.31	0.69	PEAT	ROCK	11.20	Thin Peat	2	6	2	24	Medium
1202	Point	132331.97	914753.42	0.51	PEAT	ROCK	10.61	Thin Peat	2	6	2	24	Medium
1203	Point	132329.39	914752.72	0.49	PEAT	ROCK	7.06	Peaty Soil	1	4	2	8	Low
1204	Point	132320.11	914759.81	1.01	PEAT	ROCK	6.58	Thin Peat	2	4	2	16	Medium
1205	Point	132321.21	914739.25	0.31	PEAT	ROCK	7.53	Peaty Soil	1	4	2	8	Low
1206	Point	132332.20	914724.45	0.49	PEAT	ROCK	10.17	Peaty Soil	1	6	2	12	Low
1207	Point	132326.68	914722.86	0.40	PEAT	ROCK	5.57	Peaty Soil	1	4	2	8	Low
1208	Point	132323.98	914722.91	0.10	PEAT	ROCK	1.88	Peaty Soil	1	1	2	2	Negligible
1209	Point	132318.49	914724.19	0.80	PEAT	ROCK	2.62	Thin Peat	2	2	2	8	Low
1210	Point	132312.13	914706.19	0.71	PEAT	ROCK	5.69	Thin Peat	2	4	2	16	Medium
1211	Point	132315.31	914708.12	0.40	PEAT	ROCK	5.10	Peaty Soil	1	4	2	8	Low
1212	Point	132319.81	914701.92	0.47	PEAT	ROCK	7.73	Peaty Soil	1	4	2	8	Low
1213	Point	132329.19	914698.47	0.11	PEAT	ROCK	6.10	Peaty Soil	1	4	2	8	Low
1214	Point	132322.25	914692.40	0.50	PEAT	ROCK	9.01	Peaty Soil	1	6	2	12	Low
1215	Point	132315.00	914692.69	0.50	PEAT	ROCK	8.01	Peaty Soil	1	6	2	12	Low
1216	Point	132311.04	914693.63	0.52	PEAT	ROCK	8.01	Thin Peat	2	6	2	24	Medium
1217	Point	132304.27	914693.76	0.79	PEAT	ROCK	6.36	Thin Peat	2	4	2	16	Medium
1218	Point	132302.12	914693.69	0.41	PEAT	ROCK	6.36	Peaty Soil	1	4	2	8	Low
1219	Point	132304.25	914679.24	0.42	PEAT	ROCK	8.04	Peaty Soil	1	6	2	12	Low
1220	Point	132313.60	914675.06	0.61	PEAT	ROCK	6.91	Thin Peat	2	4	2	16	Medium
1221	Point	132317.65	914665.11	0.51	PEAT	ROCK	2.75	Thin Peat	2	2	2	8	Low
1222	Point	132306.86	914666.76	0.29	PEAT	ROCK	3.54	Peaty Soil	1	2	2	4	Negligible
1223	Point	132302.28	914668.71	0.41	PEAT	ROCK	7.12	Peaty Soil	1	4	2	8	Low
1224	Point	132298.22	914668.90	0.61	PEAT	ROCK	6.55	Thin Peat	2	4	2	16	Medium
1225	Point	132292.14	914670.71	0.60	PEAT	ROCK	4.37	Thin Peat	2	4	2	16	Medium
1226	Point	132284.76	914660.35	0.79	PEAT	ROCK	11.01	Thin Peat	2	6	2	24	Medium
1227	Point	132293.16	914655.24	1.20	PEAT	ROCK	4.73	Thin Peat	2	4	2	16	Medium
1228	Point	132301.19	914652.36	0.20	PEAT	ROCK	5.64	Peaty Soil	1	4	2	8	Low
1229	Point	132304.72	914650.81	0.74	PEAT	ROCK	5.64	Thin Peat	2	4	2	16	Medium
1230	Point	132308.94	914649.97	0.30	PEAT	ROCK	3.22	Peaty Soil	1	2	2	4	Negligible
1231	Point	132315.54	914649.31	0.21	PEAT	ROCK	11.37	Peaty Soil	1	6	2	12	Low
1232	Point	130462.96	914565.70	1.20	PEAT	ROCK	7.87	Thin Peat	2	4	2	16	Medium
1233	Point	130464.34	914551.90	0.61	PEAT	ROCK	9.76	Thin Peat	2	6	2	24	Medium
1234	Point	130463.86	914549.99	0.53	PEAT	ROCK	10.63	Thin Peat	2	6	2	24	Medium
1235	Point	130464.38	914546.36	0.49	PEAT	ROCK	10.63	Peaty Soil	1	6	2	12	Low
1236	Point	130464.96	914541.59	1.04	PEAT	ROCK	11.18	Thin Peat	2	6	2	24	Medium
1237	Point	130465.02	914532.64	0.92	PEAT	ROCK	14.34	Thin Peat	2	8	2	32	High
1238	Point	130466.13	914520.24	1.52	PEAT	ROCK	13.95	Thick Peat	3	8	2	48	High
1239	Point	130463.31	914499.04	0.20	PEAT	ROCK	12.58	Peaty Soil	1	8	2	16	Medium
1240	Point	130461.90	914487.68	0.44	PEAT	ROCK	10.67	Peaty Soil	1	6	2	12	Low
1241	Point	130462.54	914483.91	0.00	PEAT	ROCK	11.17	No Peat	0	6	2	0	None
1242	Point	130451.99	914479.76	1.19	PEAT	ROCK	6.75	Thin Peat	2	4	2	16	Medium
1243	Point	130449.18	914491.54	0.51	PEAT	ROCK	6.37	Thin Peat	2	4	2	16	Medium
1244	Point	130447.79	914505.60	1.00	PEAT	ROCK	16.16	Thin Peat	2	8	2	32	High
1245	Point	130447.74	914512.63	0.62	PEAT	ROCK	15.54	Thin Peat	2	8	2	32	High
1246	Point	130452.21	914513.58	0.60	PEAT	ROCK	16.30	Thin Peat	2	8	2	32	High
1247	Point	130454.03	914522.96	0.98	PEAT	ROCK	11.48	Thin Peat	2	6	2	24	Medium
1248	Point	130456.04	914529.39	1.50	PEAT	ROCK	9.97	Thin Peat	2	6	2	24	Medium
1249	Point	130456.33	914533.18	0.70	PEAT	ROCK	10.62	Thin Peat	2	6	2	24	Medium
1250	Point	130456.30	914537.08	1.21	PEAT	ROCK	12.40	Thin Peat	2	8	2	32	High
1251	Point	130456.51	914546.71	0.99	PEAT	ROCK	12.56	Thin Peat	2	8	2	32	High
1252	Point	130456.39	914562.16	0.10	PEAT	ROCK	8.40	Peaty Soil	1	6	2	12	Low
1253	Point	130456.59	914564.51	0.95	PEAT	ROCK	8.40	Thin Peat	2	6	2	24	Medium
1254	Point	130456.37	914566.65	1.48	PEAT	ROCK	6.49	Thin Peat	2	4	2	16	Medium
1255	Point	130442.89	914580.50	0.00	PEAT	ROCK	10.76	No Peat	0	6	2	0	None

ID	SOURCE	X	Y	Depth	Surface	Substrate	Slope	Peat Coefficient	Peat Coefficient	Slope Coefficient	Substrate Coefficient	Risk Coefficient	Potential Instability
1	Point	126515.38	918954.62	0.80	Peat	Rock	10.12	Thin Peat	2	6	2	24	Medium
1256	Point	130449.14	914571.99	0.50	PEAT	ROCK	8.35	Peaty Soil	1	6	2	12	Low
1257	Point	130448.77	914562.89	0.47	PEAT	ROCK	13.42	Peaty Soil	1	8	2	16	Medium
1258	Point	130456.13	914552.00	0.91	PEAT	ROCK	12.25	Thin Peat	2	8	2	32	High
1259	Point	130456.29	914539.39	1.31	PEAT	ROCK	12.40	Thin Peat	2	8	2	32	High
1260	Point	130443.56	914505.00	1.39	PEAT	ROCK	14.08	Thin Peat	2	8	2	32	High
1261	Point	130442.64	914489.45	0.50	PEAT	ROCK	4.46	Peaty Soil	1	4	2	8	Low
1262	Point	130440.07	914476.31	0.50	PEAT	ROCK	4.91	Peaty Soil	1	4	2	8	Low
1263	Point	130440.76	914473.98	1.12	PEAT	ROCK	6.60	Thin Peat	2	4	2	16	Medium
1264	Point	130441.52	914468.01	1.35	PEAT	ROCK	8.09	Thin Peat	2	6	2	24	Medium
1265	Point	130435.16	914469.46	1.57	PEAT	ROCK	10.63	Thick Peat	3	6	2	36	High
1266	Point	130426.25	914476.06	0.49	PEAT	ROCK	11.58	Peaty Soil	1	6	2	12	Low
1267	Point	130426.76	914484.02	0.59	PEAT	ROCK	11.73	Thin Peat	2	6	2	24	Medium
1268	Point	130434.18	914487.62	0.98	PEAT	ROCK	14.55	Thin Peat	2	8	2	32	High
1269	Point	130435.46	914498.73	0.41	PEAT	ROCK	11.26	Peaty Soil	1	6	2	12	Low
1270	Point	130435.48	914498.71	0.39	PEAT	ROCK	11.26	Peaty Soil	1	6	2	12	Low
1271	Point	130429.21	914510.28	0.61	PEAT	ROCK	17.91	Thin Peat	2	8	2	32	High
1272	Point	130425.25	914515.25	0.44	PEAT	ROCK	14.40	Peaty Soil	1	8	2	16	Medium
1273	Point	130427.75	914526.06	1.09	PEAT	ROCK	14.41	Thin Peat	2	8	2	32	High
1274	Point	130430.95	914535.13	0.02	PEAT	ROCK	13.68	Peaty Soil	1	8	2	16	Medium
1275	Point	130428.08	914543.62	1.30	PEAT	ROCK	10.99	Thin Peat	2	6	2	24	Medium
1276	Point	130437.42	914545.50	0.01	PEAT	ROCK	14.65	Peaty Soil	1	8	2	16	Medium
1277	Point	130441.06	914547.29	0.51	PEAT	ROCK	14.33	Thin Peat	2	8	2	32	High
1278	Point	130442.13	914558.87	0.12	PEAT	ROCK	12.34	Peaty Soil	1	8	2	16	Medium
1279	Point	130442.24	914571.14	1.09	PEAT	ROCK	12.70	Thin Peat	2	8	2	32	High
1280	Point	130430.38	914580.51	1.20	PEAT	ROCK	16.92	Thin Peat	2	8	2	32	High
1281	Point	130428.68	914567.77	1.50	PEAT	ROCK	15.86	Thin Peat	2	8	2	32	High
1282	Point	130427.21	914554.73	0.98	PEAT	ROCK	8.27	Thin Peat	2	6	2	24	Medium
1283	Point	130425.49	914545.37	0.42	PEAT	ROCK	8.45	Peaty Soil	1	6	2	12	Low
1284	Point	130423.85	914545.15	0.39	PEAT	ROCK	13.20	Peaty Soil	1	8	2	16	Medium
1285	Point	130423.15	914544.93	0.85	PEAT	ROCK	15.68	Thin Peat	2	8	2	32	High
1286	Point	130424.72	914541.58	0.55	PEAT	ROCK	15.68	Thin Peat	2	8	2	32	High
1287	Point	130419.04	914527.43	0.70	PEAT	ROCK	15.53	Thin Peat	2	8	2	32	High
1288	Point	130410.02	914546.79	0.00	PEAT	ROCK	16.21	No Peat	0	8	2	0	None
1289	Point	130418.01	914544.65	1.00	PEAT	ROCK	19.11	Thin Peat	2	8	2	32	High
1290	Point	130418.21	914555.73	0.97	PEAT	ROCK	18.33	Thin Peat	2	8	2	32	High
1291	Point	130378.36	914562.22	0.00	PEAT	ROCK	36.70	No Peat	0	8	2	0	None
1292	Point	130380.24	914559.59	0.00	PEAT	ROCK	36.89	No Peat	0	8	2	0	None
1293	Point	130382.81	914551.03	0.00	PEAT	ROCK	38.43	No Peat	0	8	2	0	None
1294	Point	130383.44	914548.44	0.00	PEAT	ROCK	36.10	No Peat	0	8	2	0	None
1295	Point	130383.18	914545.19	0.00	PEAT	ROCK	36.10	No Peat	0	8	2	0	None
1296	Point	130383.55	914541.24	0.00	PEAT	ROCK	34.62	No Peat	0	8	2	0	None
1297	Point	130384.01	914535.51	0.00	PEAT	ROCK	34.32	No Peat	0	8	2	0	None
1298	Point	130390.35	914523.70	0.01	PEAT	ROCK	33.44	Peaty Soil	1	8	2	16	Medium
1299	Point	130385.93	914520.35	0.00	PEAT	ROCK	38.12	No Peat	0	8	2	0	None
1300	Point	130387.70	914513.00	0.00	PEAT	ROCK	42.16	No Peat	0	8	2	0	None
1301	Point	130390.10	914508.87	0.00	PEAT	ROCK	37.01	No Peat	0	8	2	0	None
1302	Point	130391.23	914507.50	0.00	PEAT	ROCK	37.01	No Peat	0	8	2	0	None
1303	Point	130393.51	914502.24	0.00	PEAT	ROCK	38.14	No Peat	0	8	2	0	None
1304	Point	130396.10	914496.16	0.00	PEAT	ROCK	29.73	No Peat	0	8	2	0	None
1305	Point	130404.13	914499.27	0.70	PEAT	ROCK	21.74	Thin Peat	2	8	2	32	High
1306	Point	130394.14	914477.76	0.00	PEAT	ROCK	29.40	No Peat	0	8	2	0	None
1307	Point	130393.44	914482.22	0.00	PEAT	ROCK	32.22	No Peat	0	8	2	0	None
1308	Point	130394.50	914486.24	0.00	PEAT	ROCK	34.01	No Peat	0	8	2	0	None
1309	Point	130422.92	914474.53	0.99	PEAT	ROCK	9.13	Thin Peat	2	6	2	24	Medium
1310	Point	130429.90	914470.92	1.00	PEAT	ROCK	11.30	Thin Peat	2	6	2	24	Medium
1311	Point	130436.76	914468.70	0.95	PEAT	ROCK	10.63	Thin Peat	2	6	2	24	Medium
1312	Point	130445.82	914466.31	1.23	PEAT	ROCK	8.44	Thin Peat	2	6	2	24	Medium
1313	Point	130446.40	914465.94	1.18	PEAT	ROCK	8.44	Thin Peat	2	6	2	24	Medium
1314	Point	130431.30	914432.61	0.01	PEAT	ROCK	13.17	Peaty Soil	1	8	2	16	Medium
1315	Point	130437.52	914432.34	0.99	PEAT	ROCK	11.31	Thin Peat	2	6	2	24	Medium
1316	Point	132380.14	914570.61	1.30	Peat	Rock	5.41	Thin Peat	2	4	2	16	Medium
1317	Point	132387.72	914574.34	1.30	Peat	Rock	5.44	Thin Peat	2	4	2	16	Medium
1318	Point	132379.71	914580.17	1.00	Peat	Rock	9.43	Thin Peat	2	6	2	24	Medium
1319	Point	132369.47	914581.92	0.40	Peat	Rock	8.51	Peaty Soil	1	6	2	12	Low
1320	Point	132370.47	914571.24	0.80	Peat	Rock	8.10	Thin Peat	2	6	2	24	Medium
1321	Point	132360.60	914571.18	0.60	Peat	Rock	7.60	Thin Peat	2	4	2	16	Medium
1322	Point	132359.28	914582.92	0.50	Peat	Rock	8.09	Peaty Soil	1	6	2	12	Low
1323	Point	132380.33	914590.83	0.10	Peat	Rock	9.87	Peaty Soil	1	6	2	12	Low
1324	Point	132350.21	914591.24	0.30	Peat	Rock	6.05	Peaty Soil	1	4	2	8	Low
1325	Point	132350.98	914578.93	0.20	Peat	Rock	7.67	Peaty Soil	1	4	2	8	Low
1326	Point	131962.40	914695.99	0.30	Peat	Rock	8.56	Peaty Soil	1	6	2	12	Low
1327	Point	131949.48	914694.09	0.70	Peat	Rock	4.47	Thin Peat	2	4	2	16	Medium
1328	Point	131940.36	914694.68	1.20	Peat	Rock	4.93	Thin Peat	2	4	2	16	Medium
1329	Point	131935.42	914692.37	0.80	Peat	Rock	5.06	Thin Peat	2	4	2	16	Medium
1330	Point	131928.65	914695.36	0.50	Peat	Rock	3.95	Peaty Soil	1	2	2	4	Negligible
1331	Point	131920.05	914694.14	0.00	Rock	Rock	3.85	No Peat	0	2	2	0	None
1332	Point	131911.73	914695.55	0.00	Peat	Rock	4.76	No Peat	0	4	2	0	None
1333	Point	131903.62	914694.80	0.40	Peat	Rock	9.89	Peaty Soil	1	6	2	12	Low
1334	Point	131899.37	914695.01	0.30	Peat	Cohesive	8.82	Peaty Soil	1	6	2	12	Low
1335	Point	131901.52	914689.78	0.50	Peat	Cohesive	8.17	Peaty Soil	1	6	2	12	Low
1336	Point	131901.26	914683.94	0.70	Peat	Rock	5.89	Thin Peat	2	4	2	16	Medium
1337	Point	131911.65	914686.66	0.70	Peat	Rock	3.03	Thin Peat	2	2	2	8	Low
1338	Point	131910.18	914692.29	1.30	Peat	Rock	4.23	Thin Peat	2	4	2	16	Medium
1339	Point	131909.96	914689.05	0.80	Peat	Rock	3.89	Thin Peat	2	2	2	8	Low
1340	Point	131921.26	914685.18	0.30	Peat	Rock	3.68	Peaty Soil	1	2	2	4	Negligible
1341	Point	131931.35	914686.26	0.60	Peat	Rock	4.07	Thin Peat	2	4	2	16	Medium
1342	Point	131941.52	914685.21	0.60	Peat	Rock	5.04	Thin Peat	2	4	2	16	Medium
1343	Point	131951.98	914683.22	0.40	Peat	Rock	3.19	Peaty Soil	1	2	2	4	Negligible
1344	Point	131961.08	914685.26	0.70	Peat	Rock	7.00	Thin Peat	2	4	2	16	Medium
1345	Point	131963.04	914686.55	0.60	Peat	Rock	7.00	Thin Peat	2	4	2	16	Medium
1346	Point	131960.27	914673.74	0.50	Peat	Rock	1.68	Peaty Soil	1	1	2	2	Negligible
1347	Point	131954.51	914680.29	0.20	Peat	Rock	3.19	Peaty Soil	1	2	2	4	Negligible
1348	Point	131956.46	914676.85	0.40	Peat	Rock	5.51	Peaty Soil	1	4	2	8	Low
1349	Point	131951.06	914675.61	0.20	Peat	Rock	3.11	Peaty Soil	1	2	2	4	Negligible
1350	Point	131939.86	914676.64	0.30	Peat	Rock	4.97	Peaty Soil	1	4	2	8	Low
1351	Point	131931.25	914681.62	0.20	Peat	Rock	3.68	Peaty Soil	1	2	2	4	Negligible
1352	Point	131931.77	914674.90	0.30	Peat	Rock	7.38	Peaty Soil	1	4	2	8	Low
1353	Point	131920.40	914676.19	1.00	Peat	Rock	3.97	Thin Peat	2	2	2	8	Low
1354	Point	131909.66	914675.29	4.40	Peat	Rock	4.97	Thick Peat	3	4	2	24	Medium
1355	Point	131909.01	914681.79	1.40	Peat	Rock	3.63	Thin Peat	2	2	2	8	Low
1356	Point	131909.67	914669.71	0.00	Peat	Rock	6.91	No Peat	0	4	2	0	None
1357	Point	131054.36	914429.16	0.70	Peat	Rock	20.65	Thin Peat	2	8	2	32	High
1358	Point	131063.03	914477.02	0.40	Peat	Rock	12.00	Peaty Soil	1	6	2	12	Low
1359	Point	131083.46	914521.21	0.70	Peat	Rock	17.06	Thin Peat	2	8	2	32	High
1360	Point	131115.90	914560.95	0.80	Peat	Rock	14.88	Thin Peat	2	8	2	32	High
1361	Point	132370.75	914530.83	0.30	Peat	Rock	7.54	Peaty Soil	1	4	2	8	Low
1362	Point	132379.75	914530.98	0.20	Peat	Rock	7.53	Peaty Soil	1	4	2	8	Low
1363	Point	132360.00	914531.01	0.50	Peat	Rock	6.74	Peaty Soil	1	4	2	8	Low
1364	Point	132349.08	914531.75	0.60	Peat	Rock	6.31	Thin Peat	2	4	2	16	Medium
1365	Point	132350.00	914541.01	1.00	Peat	Rock	8.59	Thin Peat	2	6	2	24	Medium
1366	Point	132349.36	914552.16	1.20	Peat	Rock	7.19	Thin Peat	2	4	2	16	Medium
1367	Point	132360.83	914550.83	1.00	Peat	Rock	5.44	Thin Peat	2	4	2	16	Medium
1368	Point	132361.20	914541.43	0.50	Peat	Rock	6.30	Peaty Soil	1	4	2	8	Low
1369	Point	132022.04	914800.72	0.30	Peat	Rock	14.85	Peaty Soil	1	8	2	16	Medium

ID	SOURCE	X	Y	Depth	Surface	Substrate	Slope	Peat Coefficient	Peat Coefficient	Slope Coefficient	Substrate Coefficient	Risk Coefficient	Potential Instability
1	Point	126515.38	918954.62	0.80	Peat	Rock	10.12	Thin Peat	2	6	2	24	Medium
1370	Point	132000.29	914819.52	0.80	Peat	Granular	1.76	Thin Peat	2	1	1	2	Negligible
1371	Point	132003.75	914830.55	0.40	Peat	Rock	5.57	Peaty Soil	1	4	2	8	Low
1372	Point	131977.49	914822.43	1.00	Peat	Rock	4.12	Thin Peat	2	4	2	16	Medium
1373	Point	131993.95	914802.38	0.00	Peat	Rock	2.72	No Peat	0	2	2	0	None
1374	Point	131989.36	914782.68	5.00	Peat	Granular	1.91	Thick Peat	3	1	1	3	Negligible
1375	Point	131987.22	914770.87	4.20	Peat	Granular	3.57	Thick Peat	3	2	1	6	Low
1376	Point	131960.32	914774.62	0.90	Peat	Granular	2.43	Thin Peat	2	2	1	4	Negligible
1377	Point	131982.33	914758.69	0.50	Peat	Rock	4.89	Peaty Soil	1	4	2	8	Low
1378	Point	131975.51	914732.03	0.30	Peat	Rock	5.89	Peaty Soil	1	4	2	8	Low
1379	Point	131971.70	914724.97	0.60	Peat	Rock	7.07	Thin Peat	2	4	2	16	Medium
1380	Point	131946.18	914728.01	0.50	Peat	Rock	7.57	Peaty Soil	1	4	2	8	Low
1381	Point	131942.67	914715.82	0.30	Peat	Rock	5.64	Peaty Soil	1	4	2	8	Low
1382	Point	131967.26	914708.26	0.00	Peat	Rock	7.38	No Peat	0	4	2	0	None
1383	Point	131991.08	914704.04	0.40	Peat	Rock	8.30	Peaty Soil	1	6	2	12	Low
1384	Point	132002.22	914720.19	0.00	Peat	Granular	5.35	No Peat	0	4	1	0	None
1385	Point	131404.26	914482.17	1.40	Rock	Rock	4.87	Thin Peat	2	4	2	16	Medium
1386	Point	132370.23	914672.97	0.00	Peat	Granular	6.55	No Peat	0	4	1	0	None
1387	Point	132320.16	914552.05	0.90	Peat	Rock	5.44	Thin Peat	2	4	2	16	Medium
1388	Point	132329.20	914561.49	0.80	Soil	Granular	7.95	Thin Peat	2	4	1	8	Low
1389	Point	132330.29	914571.09	0.20	Soil	Granular	8.17	Peaty Soil	1	6	1	6	Low
1390	Point	132330.30	914580.66	0.30	Peat	Rock	9.13	Peaty Soil	1	6	2	12	Low
1391	Point	132321.05	914591.34	0.50	Soil	Rock	7.75	Peaty Soil	1	4	2	8	Low
1392	Point	132348.89	914560.81	0.10	Peat	Rock	5.50	Peaty Soil	1	4	2	8	Low
1393	Point	132360.47	914561.11	0.90	Peat	Rock	5.52	Thin Peat	2	4	2	16	Medium
1394	Point	132371.02	914561.06	0.00	Peat	Granular	4.94	No Peat	0	4	1	0	None
1395	Point	132380.54	914560.71	1.20	Peat	Rock	9.30	Thin Peat	2	6	2	24	Medium
1396	Point	131986.38	914678.68	0.50	Soil	Granular	15.04	Peaty Soil	1	8	1	8	Low
1397	Point	131978.11	914668.98	0.20	Peat	Granular	7.53	Peaty Soil	1	4	1	4	Negligible
1398	Point	131975.83	914657.71	0.40	Soil	Granular	8.74	Peaty Soil	1	6	1	6	Low
1399	Point	131957.36	914615.00	0.10	Peat	Granular	10.42	Peaty Soil	1	6	1	6	Low
1400	Point	131961.94	914634.44	1.30	Peat	Granular	1.53	Thin Peat	2	1	1	2	Negligible
1401	Point	131941.95	914635.21	0.00	Peat	Rock	2.49	No Peat	0	2	2	0	None
1402	Point	131930.83	914635.46	1.00	Peat	Granular	2.47	Thin Peat	2	2	1	4	Negligible
1403	Point	131914.78	914633.47	0.00	Peat	Granular	4.29	No Peat	0	4	1	0	None
1404	Point	131900.96	914635.13	0.00	Peat	Rock	4.55	No Peat	0	4	2	0	None
1405	Point	131902.70	914644.10	1.20	Peat	Rock	2.47	Thin Peat	2	2	2	8	Low
1406	Point	131919.11	914644.87	0.00	Peat	Granular	2.49	No Peat	0	2	1	0	None
1407	Point	131930.76	914644.66	1.10	Peat	Granular	2.19	Thin Peat	2	2	1	4	Negligible
1408	Point	131961.72	914646.19	0.00	Peat	Granular	6.76	No Peat	0	4	1	0	None
1409	Point	131961.23	914655.10	0.60	Peat	Granular	5.29	Thin Peat	2	4	1	8	Low
1410	Point	131950.91	914655.94	0.60	Peat	Granular	1.80	Thin Peat	2	1	1	2	Negligible
1411	Point	131940.83	914653.94	0.80	Soil	Rock	6.19	Thin Peat	2	4	2	16	Medium
1412	Point	131929.83	914655.67	0.20	Peat	Granular	6.70	Peaty Soil	1	4	1	4	Negligible
1413	Point	131920.24	914655.61	0.90	Peat	Granular	6.37	Thin Peat	2	4	1	8	Low
1414	Point	131910.52	914654.78	0.60	Peat	Granular	6.79	Thin Peat	2	4	1	8	Low
1415	Point	131902.23	914655.60	0.60	Soil	Rock	6.84	Thin Peat	2	4	2	16	Medium
1416	Point	131901.50	914666.22	0.30	Peat	Granular	6.96	Peaty Soil	1	4	1	4	Negligible
1417	Point	131910.94	914665.08	0.00	Peat	Rock	8.20	No Peat	0	6	2	0	None
1418	Point	131921.00	914665.03	1.50	Soil	Granular	10.06	Thin Peat	2	6	1	12	Low
1419	Point	131931.02	914665.12	0.20	Peat	Granular	10.06	Peaty Soil	1	6	1	6	Low
1420	Point	131931.10	914669.99	1.00	Soil	Rock	8.69	Thin Peat	2	6	2	24	Medium
1421	Point	131941.44	914665.20	0.20	Peat	Granular	1.38	Peaty Soil	1	1	1	1	Negligible
1422	Point	131941.00	914645.03	2.70	Peat	Granular	2.15	Thick Peat	3	2	1	6	Low
1423	Point	131950.85	914635.60	4.80	Peat	Granular	2.16	Thick Peat	3	2	1	6	Low
1424	Point	131950.66	914646.08	3.30	Soil	Rock	6.72	Thick Peat	3	4	2	24	Medium
1425	Point	131951.18	914664.40	0.20	Soil	Granular	6.72	Peaty Soil	1	4	1	4	Negligible
1426	Point	131954.21	914662.72	0.10	Soil	Granular	4.75	Peaty Soil	1	4	1	4	Negligible
1427	Point	131960.64	914665.16	0.30	Soil	Granular	5.74	Peaty Soil	1	4	1	4	Negligible
1428	Point	131901.00	914675.03	0.30	Peat	Granular	7.26	Peaty Soil	1	4	1	4	Negligible
1429	Point	132350.20	914705.14	0.20	Peat	Granular	10.80	Peaty Soil	1	6	1	6	Low
1430	Point	132352.24	914679.42	0.80	Peat	Granular	6.36	Thin Peat	2	4	1	8	Low
1431	Point	132365.69	914657.61	1.20	Peat	Granular	5.76	Thin Peat	2	4	1	8	Low
1432	Point	132369.35	914628.31	0.80	Peat	Granular	9.05	Thin Peat	2	6	1	12	Low
1433	Point	132353.22	914613.85	0.50	Peat	Granular	7.02	Peaty Soil	1	4	1	4	Negligible
1434	Point	132378.42	914611.86	0.20	Peat	Granular	7.64	Peaty Soil	1	4	1	4	Negligible
1435	Point	132401.80	914599.79	0.40	Peat	Granular	10.18	Peaty Soil	1	6	1	6	Low
1436	Point	132413.45	914567.13	0.30	Peat	Granular	10.53	Peaty Soil	1	6	1	6	Low
1437	Point	132401.96	914560.72	0.70	PEAT	GRANULAR	10.08	Thin Peat	2	6	1	12	Low
1438	Point	132926.02	914343.03	0.20	PEAT	GRANULAR	4.93	Peaty Soil	1	4	1	4	Negligible
1439	Point	132584.22	914352.98	0.30	PEAT	GRANULAR	23.39	Peaty Soil	1	8	1	8	Low
1440	Point	130556.62	914341.87	0.20	PEAT	GRANULAR	12.19	Peaty Soil	1	8	1	8	Low
1441	Point	130547.28	914390.53	0.50	PEAT	GRANULAR	28.20	Peaty Soil	1	8	1	8	Low
1442	Point	130633.45	914345.04	0.20	PEAT	GRANULAR	16.29	Peaty Soil	1	8	1	8	Low
1443	Point	130825.38	914345.56	0.30	PEAT	GRANULAR	22.72	Peaty Soil	1	8	1	8	Low
1444	Point	130929.14	914407.67	0.30	PEAT	GRANULAR	10.75	Peaty Soil	1	6	1	6	Low
1445	Point	131118.66	914398.39	0.60	PEAT	GRANULAR	3.61	Thin Peat	2	2	1	4	Negligible
1446	Point	132477.02	914389.78	0.90	ROCK	ROCK	22.48	Thin Peat	2	8	2	32	High
1447	Point	130525.85	914348.98	0.00	ROCK	ROCK	18.13	No Peat	0	8	2	0	None
1448	Point	130617.08	914340.01	0.00	PEAT	ROCK	6.77	No Peat	0	4	2	0	None
1449	Point	130224.09	914336.44	0.90	Peat	Rock	3.81	Thin Peat	2	2	2	8	Low
1450	Point	131825.99	914346.04	2.70	Peat	Rock	5.74	Thick Peat	3	4	2	24	Medium
1451	Point	131735.17	914340.18	0.30	Peat	Granular	0.29	Peaty Soil	1	1	1	1	Negligible
1452	Point	132109.69	914336.91	1.70	PEAT	GRANULAR	1.85	Thick Peat	3	1	1	3	Negligible
1453	Point	132833.45	914325.98	0.20	PEAT	GRANULAR	7.30	Peaty Soil	1	4	1	4	Negligible
1454	Point	132795.47	914305.83	1.10	PEAT	GRANULAR	1.71	Thin Peat	2	1	1	2	Negligible
1455	Point	132621.31	914324.61	0.20	PEAT	GRANULAR	17.01	Peaty Soil	1	8	1	8	Low
1456	Point	130630.35	914284.76	0.70	PEAT	GRANULAR	10.01	Thin Peat	2	6	1	12	Low
1457	Point	131106.09	914327.95	0.80	PEAT	GRANULAR	5.31	Thin Peat	2	4	1	8	Low
1458	Point	131230.08	914311.56	0.90	PEAT	ROCK	6.77	Thin Peat	2	4	2	16	Medium
1459	Point	130231.95	914301.50	0.30	Peat	Granular	5.26	Peaty Soil	1	4	1	4	Negligible
1460	Point	132500.57	914330.71	0.50	Peat	Granular	8.89	Peaty Soil	1	6	1	6	Low
1461	Point	132490.57	914330.71	1.00	Superficial	Granular	3.69	Thin Peat	2	2	1	4	Negligible
1462	Point	132480.57	914330.71	0.00	Soil	Granular	9.66	No Peat	0	6	1	0	None
1463	Point	132458.98	914332.08	0.10	Superficial	Granular	13.43	Peaty Soil	1	8	1	8	Low
1464	Point	132470.51	914330.61	0.00	Superficial	Granular	11.60	No Peat	0	6	1	0	None
1465	Point	132451.24	914332.10	0.00	Peat	Granular	5.75	No Peat	0	4	1	0	None
1466	Point	132439.49	914331.92	0.90	Peat	Granular	3.03	Thin Peat	2	2	1	4	Negligible
1467	Point	132428.17	914332.18	2.70	Peat	Rock	3.06	Thick Peat	3	2	2	12	Low
1468	Point	132418.40	914331.40	3.00	Peat	Granular	5.71	Thick Peat	3	4	1	12	Low
1469	Point	132313.69	914348.09	1.00	Soil	Rock	1.72	Thin Peat	2	1	2	4	Negligible
1470	Point	132300.54	914399.98	0.10	Peat	Rock	9.00	Peaty Soil	1	6	2	12	Low
1471	Point	131556.07	914290.30	0.60	Peat	Rock	1.91	Thin Peat	2	1	2	4	Negligible
1472	Point	131531.65	914330.57	2.50	Peat	Granular	2.20	Thick Peat	3	2	1	6	Low
1473	Point	131523.66	914366.22	1.60	Peat	Granular	4.05	Thick Peat	3	4	1	12	Low
1474	Point	131517.75	914393.46	1.70	Peat	Granular	4.67	Thick Peat	3	4	1	12	Low
1475	Point	131489.05	914360.27	0.90	Soil	Granular	5.84	Thin Peat	2	4	1	8	Low
1476	Point	131444.30	914380.18	0.20	Soil	Rock	6.44	Peaty Soil	1	4	2	8	Low
1477	Point	131397.88	914399.13	0.40	Rock	Rock	32.71	Peaty Soil	1	8	2	16	Medium
1478	Point	130688.78	914401.21	0.00	Soil	Rock	22.02	No Peat	0	8	2	0	None
1479	Point	130615.48	914400.43	0.10	Soil	Rock	18.67	Peaty Soil	1	8	2	16	Medium
1480	Point	130603.71	914398.81	0.20	Soil	Rock	18.91	Peaty Soil	1	8	2	16	Medium
1481	Point	130604.45	914406.04	0.30	Superficial	Rock	13.46	Peaty Soil	1	8	2	16	Medium
1482	Point	130605.37	914406.14	0.00	Rock	Rock	16.98	No Peat	0	8	2	0	None
1483	Point	130601.78	914392.01	0.00	Soil	Rock	16.66	No Peat	0	8	2	0	None

ID	SOURCE	X	Y	Depth	Surface	Substrate	Slope	Peat Coefficient	Peat Coefficient	Slope Coefficient	Substrate Coefficient	Risk Coefficient	Potential Instability
1	Point	126515.38	918954.62	0.80	Peat	Rock	10.12	Thin Peat	2	6	2	24	Medium
1484	Point	130601.34	914386.44	0.10	Soil	Rock	14.08	Peaty Soil	1	8	2	16	Medium
1485	Point	130593.98	914387.42	0.10	Peat	Rock	10.92	Peaty Soil	1	6	2	12	Low
1486	Point	130583.74	914388.66	0.70	Peat	Rock	10.95	Thin Peat	2	6	2	24	Medium
1487	Point	130575.03	914387.74	0.90	Peat	Rock	13.16	Thin Peat	2	8	2	32	High
1488	Point	130567.95	914387.53	1.30	Peat	Rock	11.66	Thin Peat	2	6	2	24	Medium
1489	Point	130558.55	914387.61	1.10	Rock	Rock	12.09	Thin Peat	2	8	2	32	High
1490	Point	130569.29	914402.42	0.00	Rock	Rock	15.30	No Peat	0	8	2	0	None
1491	Point	130587.91	914396.83	0.00	Rock	Rock	5.31	No Peat	0	4	2	0	None
1492	Point	132499.36	914350.99	0.00	Soil	Granular	0.69	No Peat	0	1	1	0	None
1493	Point	132500.57	914360.71	0.20	Peat	Granular	5.09	Peaty Soil	1	4	1	4	Negligible
1494	Point	132500.79	914370.83	0.50	Soil	Granular	2.40	Peaty Soil	1	2	1	2	Negligible
1495	Point	132480.55	914351.23	0.10	Superficial	Granular	9.04	Peaty Soil	1	6	1	6	Low
1496	Point	132490.00	914351.49	0.10	Superficial	Granular	15.06	Peaty Soil	1	8	1	8	Low
1497	Point	132470.32	914351.46	0.10	Soil	Granular	8.13	Peaty Soil	1	6	1	6	Low
1498	Point	132461.18	914351.01	0.10	Soil	Granular	13.96	Peaty Soil	1	8	1	8	Low
1499	Point	132449.53	914351.05	0.20	Soil	Granular	7.63	Peaty Soil	1	4	1	4	Negligible
1500	Point	132439.75	914349.19	0.30	Peat	Granular	5.60	Peaty Soil	1	4	1	4	Negligible
1501	Point	132430.56	914350.71	2.40	Peat	Granular	1.83	Thick Peat	3	1	1	3	Negligible
1502	Point	132400.15	914370.47	3.60	Peat	Granular	3.10	Thick Peat	3	2	1	6	Low
1503	Point	132334.50	914310.02	0.40	Peat	Granular	3.71	Peaty Soil	1	2	1	2	Negligible
1504	Point	132305.08	914288.25	1.40	Soil	Granular	8.18	Thin Peat	2	6	1	12	Low
1505	Point	131590.33	914271.56	0.20	Peat	Granular	5.72	Peaty Soil	1	4	1	4	Negligible
1506	Point	131580.86	914298.08	0.60	Peat	Granular	2.55	Thin Peat	2	2	1	4	Negligible
1507	Point	131560.68	914333.62	2.20	Peat	Granular	5.86	Thick Peat	3	4	1	12	Low
1508	Point	131539.19	914397.80	0.70	Peat	Granular	12.11	Thin Peat	2	8	1	16	Medium
1509	Point	130579.80	914399.27	0.90	Rock	Rock	12.99	Thin Peat	2	8	2	32	High
1510	Point	130589.19	914400.74	0.00	Rock	Rock	20.71	No Peat	0	8	2	0	None
1511	Point	130569.97	914328.07	0.00	Rock	Rock	22.11	No Peat	0	8	2	0	None
1512	Point	130622.44	914389.91	0.00	Rock	Rock	27.16	No Peat	0	8	2	0	None
1513	Point	130647.48	914387.69	0.00	Superficial	Rock	7.54	No Peat	0	4	2	0	None
1514	Point	132490.53	914340.86	0.10	Superficial	Rock	1.65	Peaty Soil	1	1	2	2	Negligible
1515	Point	132479.77	914340.60	0.00	Soil	Rock	3.82	No Peat	0	2	2	0	None
1516	Point	132470.74	914340.65	0.10	Superficial	Rock	10.15	Peaty Soil	1	6	2	12	Low
1517	Point	132461.47	914340.06	0.10	Soil	Granular	12.22	Peaty Soil	1	8	1	8	Low
1518	Point	132451.03	914340.90	0.20	Peat	Granular	8.27	Peaty Soil	1	6	1	6	Low
1519	Point	132440.55	914340.39	0.60	Peat	Granular	7.02	Thin Peat	2	4	1	8	Low
1520	Point	132429.44	914341.96	2.00	Peat	Rock	4.62	Thick Peat	3	4	2	24	Medium
1521	Point	131486.36	914356.93	0.90	Peat	Granular	6.30	Thin Peat	2	4	1	8	Low
1522	Point	131477.44	914389.52	1.80	Peat	Rock	6.01	Thick Peat	3	4	2	24	Medium
1523	Point	131051.79	914399.34	0.40	Peat	Rock	11.02	Peaty Soil	1	6	2	12	Low
1524	Point	131020.79	914377.74	1.00	Soil	Rock	11.47	Thin Peat	2	6	2	24	Medium
1525	Point	131046.38	914377.49	0.30	Soil	Rock	12.25	Peaty Soil	1	8	2	16	Medium
1526	Point	131062.00	914365.28	0.20	Soil	Rock	18.25	Peaty Soil	1	8	2	16	Medium
1527	Point	131071.50	914378.91	0.30	Soil	Rock	12.34	Peaty Soil	1	8	2	16	Medium
1528	Point	131096.69	914379.23	0.30	Peat	Rock	16.19	Peaty Soil	1	8	2	16	Medium
1529	Point	131120.83	914356.95	0.90	Peat	Rock	6.40	Thin Peat	2	4	2	16	Medium
1530	Point	131124.41	914308.22	1.40	Peat	Rock	12.72	Thin Peat	2	8	2	32	High
1531	Point	131099.56	914354.44	0.50	Peat	Rock	16.89	Peaty Soil	1	8	2	16	Medium
1532	Point	131072.80	914353.42	0.40	Peat	Rock	13.46	Peaty Soil	1	8	2	16	Medium
1533	Point	131073.61	914329.29	0.40	Soil	Granular	11.76	Peaty Soil	1	6	1	6	Low
1534	Point	131074.58	914304.01	0.30	Peat	Rock	11.48	Peaty Soil	1	6	2	12	Low
1535	Point	131078.98	914298.18	0.40	Peat	Rock	13.54	Peaty Soil	1	8	2	16	Medium
1536	Point	131075.29	914279.11	0.80	Peat	Granular	5.49	Thin Peat	2	4	1	8	Low
1537	Point	131101.15	914280.00	0.60	Peat	Granular	4.75	Thin Peat	2	4	1	8	Low
1538	Point	132514.20	914405.27	1.30	Peat	Granular	10.65	Thin Peat	2	6	1	12	Low
1539	Point	132560.50	914390.07	0.40	Soil	Granular	2.55	Peaty Soil	1	2	1	2	Negligible
1540	Point	132611.97	914384.24	0.20	Peat	Granular	5.69	Peaty Soil	1	4	1	4	Negligible
1541	Point	132662.65	914375.62	0.70	Peat	Granular	15.58	Thin Peat	2	8	1	16	Medium
1542	Point	132710.36	914369.29	0.40	Superficial	Granular	10.82	Peaty Soil	1	6	1	6	Low
1543	Point	132722.20	914349.04	0.10	Peat	Granular	10.03	Peaty Soil	1	6	1	6	Low
1544	Point	132746.78	914354.55	0.40	Peat	Granular	6.44	Peaty Soil	1	4	1	4	Negligible
1545	Point	132760.76	914347.08	1.20	Peat	Granular	5.79	Thin Peat	2	4	1	8	Low
1546	Point	132772.59	914365.37	3.40	Peat	Granular	5.25	Thick Peat	3	4	1	12	Low
1547	Point	132780.91	914337.33	2.50	Peat	Granular	13.07	Thick Peat	3	8	1	24	Medium
1548	Point	132754.44	914334.32	0.60	Peat	Granular	17.34	Thin Peat	2	8	1	16	Medium
1549	Point	132762.55	914309.48	0.40	Soil	Granular	16.69	Peaty Soil	1	8	1	8	Low
1550	Point	132770.44	914285.80	0.30	Rock	Rock	11.53	Peaty Soil	1	6	2	12	Low
1551	Point	132824.42	914275.25	0.00	Peat	Rock	3.87	No Peat	0	2	2	0	None
1552	Point	132554.09	914342.86	0.90	Peat	Rock	2.47	Thin Peat	2	2	2	8	Low
1553	Point	132650.77	914330.78	1.30	Peat	Rock	4.77	Thin Peat	2	4	2	16	Medium
1554	Point	132706.15	914320.41	1.30	Soil	Granular	7.52	Thin Peat	2	4	1	8	Low
1555	Point	132717.74	914298.67	0.10	Peat	Granular	7.65	Peaty Soil	1	4	1	4	Negligible
1556	Point	132720.14	914271.38	0.00	Soil	Granular	7.67	No Peat	0	4	1	0	None
1557	Point	132732.24	914288.37	0.10	Soil	Granular	14.56	Peaty Soil	1	8	1	8	Low
1558	Point	132738.92	914302.70	0.10	Peat	Granular	7.12	Peaty Soil	1	4	1	4	Negligible
1559	Point	132745.99	914279.26	0.80	Peat	Rock	9.44	Thin Peat	2	6	2	24	Medium
1560	Point	132535.14	914369.55	0.40	Peat	Rock	1.86	Peaty Soil	1	1	2	2	Negligible
1561	Point	132634.29	914355.32	1.70	Peat	Rock	4.01	Thick Peat	3	4	2	24	Medium
1562	Point	132682.01	914350.09	1.30	Peat	Granular	4.10	Thin Peat	2	4	1	8	Low
1563	Point	132700.68	914343.72	1.80	Soil	Rock	12.04	Thick Peat	3	8	2	48	High
1564	Point	132731.41	914335.81	0.20	Peat	Rock	12.85	Peaty Soil	1	8	2	16	Medium
1565	Point	132732.11	914326.53	0.50	Soil	Granular	13.91	Peaty Soil	1	8	1	8	Low
1566	Point	132757.74	914286.70	0.20	Peat	Granular	4.79	Peaty Soil	1	4	1	4	Negligible
1567	Point	132503.00	914321.75	0.80	Soil	Granular	5.15	Thin Peat	2	4	1	8	Low
1568	Point	132491.09	914319.70	0.10	Soil	Granular	7.14	Peaty Soil	1	4	1	4	Negligible
1569	Point	132478.07	914321.08	0.10	Soil	Granular	9.95	Peaty Soil	1	6	1	6	Low
1570	Point	132469.40	914320.90	0.10	Soil	Granular	12.63	Peaty Soil	1	8	1	8	Low
1571	Point	132460.02	914321.10	0.40	Soil	Granular	7.31	Peaty Soil	1	4	1	4	Negligible
1572	Point	132450.57	914320.71	0.40	Peat	Granular	3.73	Peaty Soil	1	2	1	2	Negligible
1573	Point	132440.70	914320.50	1.20	Peat	Rock	3.59	Thin Peat	2	2	2	8	Low
1574	Point	132430.57	914320.71	2.90	Peat	Granular	1.95	Thick Peat	3	1	1	3	Negligible
1575	Point	132434.77	914309.18	3.40	Peat	Rock	3.97	Thick Peat	3	2	2	12	Low
1576	Point	132441.97	914310.91	2.70	Rock	Granular	4.54	Thick Peat	3	4	1	12	Low
1577	Point	132451.18	914310.02	2.50	Peat	Rock	7.24	Thick Peat	3	4	2	24	Medium
1578	Point	132461.59	914311.31	1.10	Peat	Granular	3.11	Thin Peat	2	2	1	4	Negligible
1579	Point	132472.16	914309.63	0.60	Soil	Rock	6.74	Thin Peat	2	4	2	16	Medium
1580	Point	132480.57	914310.71	0.10	Soil	Granular	3.41	Peaty Soil	1	2	1	2	Negligible
1581	Point	132490.57	914310.71	0.20	Soil	Rock	4.51	Peaty Soil	1	4	2	8	Low
1582	Point	132501.84	914312.74	0.10	Soil	Rock	5.16	Peaty Soil	1	4	2	8	Low
1583	Point	132497.67	914301.68	0.20	Peat	Granular	5.03	Peaty Soil	1	4	1	4	Negligible
1584	Point	132490.07	914302.11	0.80	Peat	Granular	4.11	Thin Peat	2	4	1	8	Low
1585	Point	132480.55	914299.91	0.80	Soil	Granular	2.39	Thin Peat	2	2	1	4	Negligible
1586	Point	132471.29	914301.26	0.10	Peat	Rock	5.79	Peaty Soil	1	4	2	8	Low
1587	Point	132460.46	914298.91	1.40	Peat	Rock	4.43	Thin Peat	2	4	2	16	Medium
1588	Point	132450.70	914298.30	1.80	Peat	Rock	3.71	Thick Peat	3	2	2	12	Low
1589	Point	132443.13	914298.72	1.80	Peat	Rock	2.03	Thick Peat	3	2	2	12	Low
1590	Point	132431.02	914300.20	2.70	Peat	Granular	7.92	Thick Peat	3	4	1	12	Low
1591	Point	132489.81	914361.35	1.00	Peat	Granular	10.79	Thin Peat	2	6	1	12	Low
1592	Point	132480.39	914360.74	0.40	Soil	Granular	1.53	Peaty Soil	1	1	1	1	Negligible
1593	Point	132469.53	914359.84	0.30	Soil	Granular	11.96	Peaty Soil	1	6	1	6	Low
1594	Point	132460.13	914360.69	0.30	Soil	Granular	13.76	Peaty Soil	1	8	1	8	Low
1595	Point	132451.00	914360.78	0.20	Peat	Granular	9.39	Peaty Soil	1	6	1	6	Low
1596	Point	132440.01	914359.95	0.60	Peat	Granular	2.82	Thin Peat	2	2	1	4	Negligible
1597	Point	132430.45	914362.24	2.30	Peat	Granular	2.85	Thick Peat	3	2	1	6	Low

ID	SOURCE	X	Y	Depth	Surface	Substrate	Slope	Peat Coefficient	Peat Coefficient	Slope Coefficient	Substrate Coefficient	Risk Coefficient	Potential Instability
1	Point	126515.38	918954.62	0.80	Peat	Rock	10.12	Thin Peat	2	6	2	24	Medium
1598	Point	132419.58	914360.41	2.70	Peat	Rock	2.96	Thick Peat	3	2	2	12	Low
1599	Point	132409.32	914360.10	3.40	Peat	Granular	1.41	Thick Peat	3	1	1	3	Negligible
1600	Point	132411.05	914371.40	2.60	Peat	Granular	2.39	Thick Peat	3	2	1	6	Low
1601	Point	132419.99	914370.93	3.30	Peat	Granular	2.55	Thick Peat	3	2	1	6	Low
1602	Point	132430.57	914370.71	1.10	Peat	Granular	2.71	Thin Peat	2	2	1	4	Negligible
1603	Point	132440.57	914370.71	0.50	Peat	Granular	8.27	Peaty Soil	1	6	1	6	Low
1604	Point	132450.57	914370.71	0.80	Peat	Granular	2.91	Thin Peat	2	2	1	4	Negligible
1605	Point	132450.57	914380.71	2.20	Peat	Granular	2.72	Thick Peat	3	2	1	6	Low
1606	Point	132440.57	914380.71	0.60	Peat	Granular	2.55	Thin Peat	2	2	1	4	Negligible
1607	Point	132431.30	914379.36	1.20	Peat	Granular	2.31	Thin Peat	2	2	1	4	Negligible
1608	Point	132419.18	914380.11	1.80	Peat	Granular	1.07	Thick Peat	3	1	1	3	Negligible
1609	Point	132409.41	914378.86	1.20	Peat	Granular	1.10	Thin Peat	2	1	1	2	Negligible
1610	Point	132439.85	914388.28	1.60	Peat	Granular	3.08	Thick Peat	3	2	1	6	Low
1611	Point	132450.57	914390.71	1.30	Superficial	Rock	0.39	Thin Peat	2	1	2	4	Negligible
1612	Point	132510.52	914353.67	0.10	Soil	Rock	4.05	Peaty Soil	1	4	2	8	Low
1613	Point	132501.84	914342.18	0.30	Soil	Rock	1.97	Peaty Soil	1	1	2	2	Negligible
1614	Point	132511.19	914340.76	0.30	Peat	Rock	1.64	Peaty Soil	1	1	2	2	Negligible
1615	Point	132510.57	914330.71	1.20	Peat	Granular	3.94	Thin Peat	2	2	1	4	Negligible
1616	Point	132500.57	914290.71	0.80	Peat	Granular	7.28	Thin Peat	2	4	1	8	Low
1617	Point	132490.57	914290.71	1.10	Peat	Granular	6.42	Thin Peat	2	4	1	8	Low
1618	Point	132479.59	914290.99	1.00	Peat	Granular	6.19	Thin Peat	2	4	1	8	Low
1619	Point	132470.93	914290.76	0.60	Peat	Rock	8.77	Thin Peat	2	6	2	24	Medium
1620	Point	132460.10	914290.44	1.00	Peat	Rock	4.64	Thin Peat	2	4	2	16	Medium
1621	Point	132451.12	914290.57	2.40	Peat	Rock	3.41	Thick Peat	3	2	2	12	Low
1622	Point	132440.63	914290.66	2.30	Peat	Rock	3.73	Thick Peat	3	2	2	12	Low
1623	Point	132429.37	914280.94	2.70	Peat	Rock	3.30	Thick Peat	3	2	2	12	Low
1624	Point	132440.82	914280.42	3.10	Peat	Rock	5.46	Thick Peat	3	4	2	24	Medium
1625	Point	132450.01	914280.07	2.20	Peat	Rock	16.78	Thick Peat	3	8	2	48	High
1626	Point	132460.79	914280.86	0.80	Soil	Rock	10.76	Thin Peat	2	6	2	24	Medium
1627	Point	132470.80	914280.49	0.10	Peat	Rock	18.20	Peaty Soil	1	8	2	16	Medium
1628	Point	132480.57	914280.71	0.50	Peat	Rock	12.61	Peaty Soil	1	8	2	16	Medium
1629	Point	132450.57	914270.71	2.00	Peat	Rock	4.19	Thick Peat	3	4	2	24	Medium
1630	Point	132441.05	914270.80	2.00	Peat	Granular	5.95	Thick Peat	3	4	1	12	Low
1631	Point	132522.45	914293.28	0.50	Superficial	Rock	0.85	Peaty Soil	1	1	2	2	Negligible
1632	Point	132507.32	914355.57	0.00	Peat	Granular	2.36	No Peat	0	2	1	0	None
1633	Point	132357.18	914321.56	3.00	Peat	Rock	4.88	Thick Peat	3	4	2	24	Medium
1634	Point	132338.02	914346.88	1.80	Peat	Granular	1.64	Thick Peat	3	1	1	3	Negligible
1635	Point	132328.62	914390.93	1.80	Peat	Granular	1.74	Thick Peat	3	1	1	3	Negligible
1636	Point	132359.52	914352.65	2.50	Peat	Granular	2.55	Thick Peat	3	2	1	6	Low
1637	Point	132420.64	914341.22	4.50	Peat	Granular	3.52	Thick Peat	3	2	1	6	Low
1638	Point	132420.57	914350.71	4.60	PEAT	ROCK	13.08	Thick Peat	3	8	2	48	High
1639	Point	131603.52	914388.54	0.09	PEAT	ROCK	7.71	Peaty Soil	1	4	2	8	Low
1640	Point	131594.89	914376.82	0.01	PEAT	ROCK	9.57	Peaty Soil	1	6	2	12	Low
1641	Point	131591.52	914365.92	0.28	PEAT	ROCK	4.00	Peaty Soil	1	2	2	4	Negligible
1642	Point	131649.54	914308.59	0.70	PEAT	ROCK	11.11	Thin Peat	2	6	2	24	Medium
1643	Point	131667.34	914277.40	0.55	PEAT	ROCK	9.63	Thin Peat	2	6	2	24	Medium
1644	Point	131669.22	914272.61	0.75	PEAT	ROCK	7.36	Thin Peat	2	4	2	16	Medium
1645	Point	131585.93	914355.57	0.18	PEAT	ROCK	8.19	Peaty Soil	1	6	2	12	Low
1646	Point	131594.15	914345.28	0.04	PEAT	ROCK	8.62	Peaty Soil	1	6	2	12	Low
1647	Point	131602.23	914330.04	1.81	PEAT	ROCK	5.71	Thick Peat	3	4	2	24	Medium
1648	Point	131616.92	914307.45	1.66	PEAT	ROCK	4.37	Thick Peat	3	4	2	24	Medium
1649	Point	131622.75	914294.15	0.23	PEAT	ROCK	5.15	Peaty Soil	1	4	2	8	Low
1650	Point	131630.68	914271.75	0.41	PEAT	ROCK	9.99	Peaty Soil	1	6	2	12	Low
1651	Point	131610.98	914382.31	0.61	PEAT	ROCK	9.99	Thin Peat	2	6	2	24	Medium
1652	Point	131614.22	914383.88	0.56	PEAT	ROCK	13.69	Thin Peat	2	8	2	32	High
1653	Point	131619.44	914388.09	0.55	PEAT	ROCK	1.42	Thin Peat	2	1	2	4	Negligible
1654	Point	132360.17	914340.54	2.55	PEAT	ROCK	4.48	Thick Peat	3	4	2	24	Medium
1655	Point	132407.56	914294.45	0.55	PEAT	ROCK	7.29	Thin Peat	2	4	2	16	Medium
1656	Point	132364.28	914312.53	1.67	PEAT	ROCK	8.76	Thick Peat	3	6	2	36	High
1657	Point	132366.93	914319.02	1.81	PEAT	ROCK	9.15	Thick Peat	3	6	2	36	High
1658	Point	132368.36	914321.62	1.91	PEAT	ROCK	10.05	Thick Peat	3	6	2	36	High
1659	Point	132372.85	914324.93	1.77	PEAT	ROCK	12.29	Thick Peat	3	8	2	48	High
1660	Point	132379.10	914319.48	0.58	PEAT	ROCK	11.31	Thin Peat	2	6	2	24	Medium
1661	Point	132388.46	914319.36	0.37	PEAT	ROCK	7.83	Peaty Soil	1	4	2	8	Low
1662	Point	132394.76	914318.45	0.21	PEAT	ROCK	3.80	Peaty Soil	1	2	2	4	Negligible
1663	Point	132401.33	914312.18	0.39	PEAT	ROCK	5.33	Peaty Soil	1	4	2	8	Low
1664	Point	132401.81	914305.37	0.93	PEAT	ROCK	9.06	Thin Peat	2	6	2	24	Medium
1665	Point	132398.41	914305.79	0.76	PEAT	ROCK	10.30	Thin Peat	2	6	2	24	Medium
1666	Point	132390.15	914307.52	0.93	PEAT	ROCK	10.86	Thin Peat	2	6	2	24	Medium
1667	Point	132387.05	914310.34	1.24	PEAT	ROCK	5.05	Thin Peat	2	4	2	16	Medium
1668	Point	132374.74	914312.66	1.04	PEAT	ROCK	5.05	Thin Peat	2	4	2	16	Medium
1669	Point	132370.34	914314.42	1.79	PEAT	ROCK	2.38	Thick Peat	3	2	2	12	Low
1670	Point	132370.03	914307.44	1.12	PEAT	ROCK	5.39	Thin Peat	2	4	2	16	Medium
1671	Point	132378.15	914304.33	0.09	PEAT	ROCK	4.88	Peaty Soil	1	4	2	8	Low
1672	Point	132384.36	914302.65	0.05	PEAT	ROCK	16.56	Peaty Soil	1	8	2	16	Medium
1673	Point	131036.65	914271.43	0.46	PEAT	ROCK	17.95	Peaty Soil	1	8	2	16	Medium
1674	Point	131035.07	914281.97	0.55	PEAT	ROCK	17.90	Thin Peat	2	8	2	32	High
1675	Point	131036.10	914293.05	1.26	PEAT	ROCK	15.80	Thin Peat	2	8	2	32	High
1676	Point	131033.69	914304.51	0.60	PEAT	ROCK	14.79	Thin Peat	2	8	2	32	High
1677	Point	131031.34	914313.09	0.12	PEAT	ROCK	14.45	Peaty Soil	1	8	2	16	Medium
1678	Point	131031.13	914319.51	0.40	PEAT	ROCK	19.33	Peaty Soil	1	8	2	16	Medium
1679	Point	131031.26	914332.91	0.21	PEAT	ROCK	24.36	Peaty Soil	1	8	2	16	Medium
1680	Point	131040.41	914354.30	0.09	PEAT	ROCK	19.03	Peaty Soil	1	8	2	16	Medium
1681	Point	131029.19	914344.94	0.71	PEAT	ROCK	18.51	Thin Peat	2	8	2	32	High
1682	Point	131023.30	914337.97	0.12	PEAT	ROCK	18.80	Peaty Soil	1	8	2	16	Medium
1683	Point	131017.28	914332.81	0.17	PEAT	ROCK	18.25	Peaty Soil	1	8	2	16	Medium
1684	Point	130995.39	914318.06	0.21	PEAT	ROCK	13.88	Peaty Soil	1	8	2	16	Medium
1685	Point	130992.13	914313.98	0.97	PEAT	ROCK	13.88	Thin Peat	2	8	2	32	High
1686	Point	130990.46	914312.73	0.57	PEAT	ROCK	14.05	Thin Peat	2	8	2	32	High
1687	Point	130989.08	914312.96	0.00	PEAT	ROCK	8.60	No Peat	0	6	2	0	None
1688	Point	130976.75	914323.28	2.81	PEAT	ROCK	3.76	Thick Peat	3	2	2	12	Low
1689	Point	130954.31	914310.32	0.00	PEAT	ROCK	8.49	No Peat	0	6	2	0	None
1690	Point	130938.51	914279.23	0.46	PEAT	ROCK	20.30	Peaty Soil	1	8	2	16	Medium
1691	Point	130983.34	914308.55	0.64	PEAT	ROCK	20.30	Thin Peat	2	8	2	32	High
1692	Point	130983.33	914308.50	0.62	PEAT	ROCK	14.48	Thin Peat	2	8	2	32	High
1693	Point	130991.90	914307.66	0.60	PEAT	ROCK	18.13	Thin Peat	2	8	2	32	High
1694	Point	131015.27	914309.34	0.70	PEAT	ROCK	17.03	Thin Peat	2	8	2	32	High
1695	Point	131020.24	914300.11	0.71	PEAT	ROCK	17.61	Thin Peat	2	8	2	32	High
1696	Point	131028.71	914295.10	0.56	PEAT	ROCK	17.79	Thin Peat	2	8	2	32	High
1697	Point	131028.64	914294.96	0.46	PEAT	ROCK	13.71	Peaty Soil	1	8	2	16	Medium
1698	Point	131028.01	914279.75	1.29	PEAT	ROCK	17.23	Thin Peat	2	8	2	32	High
1699	Point	130987.78	914273.89	0.47	PEAT	ROCK	15.42	Peaty Soil	1	8	2	16	Medium
1700	Point	130983.42	914285.95	0.78	PEAT	ROCK	11.31	Thin Peat	2	6	2	24	Medium
1701	Point	130979.67	914296.52	0.19	PEAT	ROCK	15.85	Peaty Soil	1	8	2	16	Medium
1702	Point	130980.55	914291.81	0.08	PEAT	ROCK	10.66	Peaty Soil	1	6	2	12	Low
1703	Point	130978.10	914286.01	0.57	PEAT	ROCK	15.86	Thin Peat	2	8	2	32	High
1704	Point	130980.10	914281.00	0.62	PEAT	ROCK	16.34	Thin Peat	2	8	2	32	High
1705	Point	130982.77	914275.19	0.46	PEAT	ROCK	6.64	Peaty Soil	1	4	2	8	Low
1706	Point	130963.56	914310.99	0.89	PEAT	ROCK	11.10	Thin Peat	2	6	2	24	Medium
1707	Point	130974.57	914315.38	0.97	PEAT	ROCK	3.44	Thin Peat	2	2	2	8	Low
1708	Point	130959.92	914306.40	0.46	PEAT	ROCK	3.30	Peaty Soil	1	2	2	4	Negligible
1709	Point	130963.87	914308.04	0.31	PEAT	ROCK	10.41	Peaty Soil	1	6	2	12	Low
1710	Point	130970.19	914309.44	0.60	PEAT	ROCK	10.41	Thin Peat	2	6	2	24	Medium
1711	Point	130973.59	914308.12	1.02	PEAT	ROCK	19.93	Thin Peat	2	8	2	32	High

ID	SOURCE	X	Y	Depth	Surface	Substrate	Slope	Peat Coefficient	Peat Coefficient	Slope Coefficient	Substrate Coefficient	Risk Coefficient	Potential Instability
1	Point	126515.38	918954.62	0.80	Peat	Rock	10.12	Thin Peat	2	6	2	24	Medium
1712	Point	130979.08	914305.41	0.76	PEAT	ROCK	13.34	Thin Peat	2	8	2	32	High
1713	Point	130981.41	914296.83	0.32	PEAT	ROCK	6.11	Peaty Soil	1	4	2	8	Low
1714	Point	132547.97	914270.65	0.00	PEAT	ROCK	8.29	No Peat	0	6	2	0	None
1715	Point	132544.39	914277.99	0.00	PEAT	ROCK	9.80	No Peat	0	6	2	0	None
1716	Point	132540.97	914288.45	0.00	PEAT	ROCK	8.38	No Peat	0	6	2	0	None
1717	Point	132536.02	914301.91	0.00	PEAT	ROCK	3.97	No Peat	0	2	2	0	None
1718	Point	132532.47	914311.60	0.00	PEAT	ROCK	8.29	No Peat	0	6	2	0	None
1719	Point	132542.13	914276.35	0.00	PEAT	ROCK	9.78	No Peat	0	6	2	0	None
1720	Point	132538.28	914288.01	0.00	PEAT	ROCK	6.77	No Peat	0	4	2	0	None
1721	Point	132533.84	914300.60	0.00	PEAT	ROCK	3.92	No Peat	0	2	2	0	None
1722	Point	132529.86	914311.27	0.00	PEAT	ROCK	5.02	No Peat	0	4	2	0	None
1723	Point	132573.65	914287.39	1.19	PEAT	ROCK	5.02	Thin Peat	2	4	2	16	Medium
1724	Point	132572.77	914288.51	0.60	PEAT	ROCK	4.51	Thin Peat	2	4	2	16	Medium
1725	Point	132558.25	914306.68	0.57	PEAT	ROCK	4.40	Thin Peat	2	4	2	16	Medium
1726	Point	132540.75	914313.20	0.29	PEAT	ROCK	4.57	Peaty Soil	1	4	2	8	Low
1727	Point	132538.27	914313.41	0.11	PEAT	ROCK	8.19	Peaty Soil	1	6	2	12	Low
1728	Point	130349.32	914288.43	1.21	PEAT	ROCK	8.01	Thin Peat	2	6	2	24	Medium
1729	Point	130346.91	914295.96	0.14	PEAT	ROCK	11.67	Peaty Soil	1	6	2	12	Low
1730	Point	130342.15	914299.56	0.35	PEAT	ROCK	7.07	Peaty Soil	1	4	2	8	Low
1731	Point	130334.87	914302.64	0.00	PEAT	ROCK	7.86	No Peat	0	4	2	0	None
1732	Point	130372.83	914332.03	0.60	PEAT	ROCK	5.22	Thin Peat	2	4	2	16	Medium
1733	Point	130379.17	914327.05	0.69	PEAT	ROCK	4.28	Thin Peat	2	4	2	16	Medium
1734	Point	130383.83	914319.62	0.69	PEAT	ROCK	3.84	Thin Peat	2	2	2	8	Low
1735	Point	130384.06	914311.49	1.01	PEAT	ROCK	5.71	Thin Peat	2	4	2	16	Medium
1736	Point	130374.05	914310.32	0.91	PEAT	ROCK	7.74	Thin Peat	2	4	2	16	Medium
1737	Point	130377.74	914321.88	1.70	PEAT	ROCK	10.24	Thick Peat	3	6	2	36	High
1738	Point	130334.14	914298.42	0.50	PEAT	ROCK	12.10	Peaty Soil	1	8	2	16	Medium
1739	Point	130343.57	914301.48	0.00	PEAT	ROCK	1.76	No Peat	0	1	2	0	None
1740	Point	131572.50	914397.29	0.56	PEAT	ROCK	4.94	Thin Peat	2	4	2	16	Medium
1741	Point	130579.34	914364.36	0.09	PEAT	ROCK	4.33	Peaty Soil	1	4	2	8	Low
1742	Point	130453.19	914407.49	0.50	PEAT	ROCK	6.28	Peaty Soil	1	4	2	8	Low
1743	Point	130435.51	914362.49	0.99	PEAT	ROCK	6.37	Thin Peat	2	4	2	16	Medium
1744	Point	130417.57	914346.41	0.00	PEAT	ROCK	5.48	No Peat	0	4	2	0	None
1745	Point	130391.10	914331.32	0.51	PEAT	ROCK	3.24	Thin Peat	2	2	2	8	Low
1746	Point	130387.07	914323.93	0.00	PEAT	ROCK	4.21	No Peat	0	4	2	0	None
1747	Point	130367.57	914308.24	0.50	PEAT	ROCK	5.53	Peaty Soil	1	4	2	8	Low
1748	Point	130357.14	914286.16	0.51	PEAT	ROCK	5.12	Thin Peat	2	4	2	16	Medium
1749	Point	130352.83	914277.84	0.50	PEAT	ROCK	7.13	Peaty Soil	1	4	2	8	Low
1750	Point	130377.73	914368.76	0.02	PEAT	ROCK	5.89	Peaty Soil	1	4	2	8	Low
1751	Point	130366.71	914351.23	0.70	PEAT	ROCK	10.60	Thin Peat	2	6	2	24	Medium
1752	Point	130324.04	914373.47	1.39	PEAT	ROCK	14.77	Thin Peat	2	8	2	32	High
1753	Point	130317.46	914366.24	0.01	PEAT	ROCK	6.01	Peaty Soil	1	4	2	8	Low
1754	Point	130337.47	914337.66	0.50	PEAT	ROCK	0.81	Peaty Soil	1	1	2	2	Negligible
1755	Point	131578.92	914401.38	0.20	PEAT	ROCK	3.34	Peaty Soil	1	2	2	4	Negligible
1756	Point	131584.24	914399.50	0.77	PEAT	ROCK	1.81	Thin Peat	2	1	2	4	Negligible
1757	Point	131596.52	914401.31	1.79	PEAT	ROCK	1.81	Thick Peat	3	1	2	6	Low
1758	Point	131596.60	914401.44	1.82	PEAT	ROCK	5.40	Thick Peat	3	4	2	24	Medium
1759	Point	131588.64	914378.52	0.65	PEAT	ROCK	4.26	Thin Peat	2	4	2	16	Medium
1760	Point	131586.10	914381.77	0.16	PEAT	ROCK	9.65	Peaty Soil	1	6	2	12	Low
1761	Point	131594.87	914361.36	0.00	PEAT	ROCK	11.52	No Peat	0	6	2	0	None
1762	Point	131596.46	914367.79	0.14	PEAT	ROCK	11.94	Peaty Soil	1	6	2	12	Low
1763	Point	131599.73	914371.60	0.19	PEAT	ROCK	10.23	Peaty Soil	1	6	2	12	Low
1764	Point	131606.77	914377.54	0.37	PEAT	ROCK	9.11	Peaty Soil	1	6	2	12	Low
1765	Point	131613.88	914361.77	0.07	PEAT	ROCK	9.00	Peaty Soil	1	6	2	12	Low
1766	Point	131610.65	914359.56	0.04	PEAT	ROCK	9.02	Peaty Soil	1	6	2	12	Low
1767	Point	131600.47	914351.25	0.00	PEAT	ROCK	9.26	No Peat	0	6	2	0	None
1768	Point	131599.99	914348.11	0.14	PEAT	ROCK	9.21	Peaty Soil	1	6	2	12	Low
1769	Point	131610.35	914336.25	0.29	PEAT	ROCK	8.71	Peaty Soil	1	6	2	12	Low
1770	Point	131619.45	914342.48	0.94	PEAT	ROCK	8.26	Thin Peat	2	6	2	24	Medium
1771	Point	131631.07	914332.11	0.11	PEAT	ROCK	8.43	Peaty Soil	1	6	2	12	Low
1772	Point	131624.91	914327.33	0.26	PEAT	ROCK	10.27	Peaty Soil	1	6	2	12	Low
1773	Point	131618.24	914324.84	0.40	PEAT	ROCK	8.19	Peaty Soil	1	6	2	12	Low
1774	Point	131613.98	914321.24	0.48	PEAT	ROCK	8.19	Peaty Soil	1	6	2	12	Low
1775	Point	131611.03	914320.82	0.85	PEAT	ROCK	8.39	Thin Peat	2	6	2	24	Medium
1776	Point	131623.51	914310.42	0.06	PEAT	ROCK	8.52	Peaty Soil	1	6	2	12	Low
1777	Point	131627.75	914312.73	0.22	PEAT	ROCK	3.56	Peaty Soil	1	2	2	4	Negligible
1778	Point	131635.82	914315.83	0.93	PEAT	ROCK	3.56	Thin Peat	2	2	2	8	Low
1779	Point	131639.27	914317.69	1.64	PEAT	ROCK	5.83	Thick Peat	3	4	2	24	Medium
1780	Point	131641.66	914298.34	0.57	PEAT	ROCK	6.75	Thin Peat	2	4	2	16	Medium
1781	Point	131636.36	914296.93	0.00	PEAT	ROCK	7.44	No Peat	0	4	2	0	None
1782	Point	131630.37	914295.55	0.60	PEAT	ROCK	6.16	Thin Peat	2	4	2	16	Medium
1783	Point	131636.39	914273.72	0.60	PEAT	ROCK	5.83	Thin Peat	2	4	2	16	Medium
1784	Point	131640.92	914275.15	0.87	PEAT	ROCK	5.83	Thin Peat	2	4	2	16	Medium
1785	Point	131644.16	914276.42	0.51	PEAT	ROCK	3.58	Thin Peat	2	2	2	8	Low
1786	Point	131648.15	914276.65	0.00	PEAT	ROCK	7.07	No Peat	0	4	2	0	None
1787	Point	131653.21	914278.01	0.76	PEAT	ROCK	10.92	Thin Peat	2	6	2	24	Medium
1788	Point	131658.24	914278.59	0.25	PEAT	ROCK	3.16	Peaty Soil	1	2	2	4	Negligible
1789	Point	132378.83	914287.38	2.77	PEAT	ROCK	3.16	Thick Peat	3	2	2	12	Low
1790	Point	132376.11	914288.59	2.98	PEAT	ROCK	4.91	Thick Peat	3	4	2	24	Medium
1791	Point	132390.21	914281.01	1.48	PEAT	ROCK	6.53	Thin Peat	2	4	2	16	Medium
1792	Point	132396.40	914297.37	0.38	PEAT	ROCK	5.00	Peaty Soil	1	4	2	8	Low
1793	Point	132388.66	914299.26	0.14	PEAT	ROCK	6.39	Peaty Soil	1	4	2	8	Low
1794	Point	132389.73	914306.90	1.07	PEAT	ROCK	10.86	Thin Peat	2	6	2	24	Medium
1795	Point	132386.21	914310.12	1.14	PEAT	ROCK	2.44	Thin Peat	2	2	2	8	Low
1796	Point	132376.45	914306.99	0.44	PEAT	ROCK	5.11	Peaty Soil	1	4	2	8	Low
1797	Point	132372.43	914301.41	0.68	PEAT	ROCK	6.53	Thin Peat	2	4	2	16	Medium
1798	Point	132364.76	914308.22	1.35	PEAT	ROCK	1.16	Thin Peat	2	1	2	4	Negligible
1799	Point	132391.35	914340.80	0.90	PEAT	ROCK	0.80	Thin Peat	2	1	2	4	Negligible
1800	Point	132385.60	914342.02	1.60	PEAT	ROCK	0.89	Thick Peat	3	1	2	6	Low
1801	Point	132367.29	914340.77	3.49	PEAT	ROCK	4.94	Thick Peat	3	4	2	24	Medium
1802	Point	132362.25	914373.49	0.71	PEAT	ROCK	4.94	Thin Peat	2	4	2	16	Medium
1803	Point	132363.73	914373.98	0.55	PEAT	ROCK	1.71	Thin Peat	2	1	2	4	Negligible
1804	Point	132374.75	914371.18	2.64	PEAT	ROCK	2.95	Thick Peat	3	2	2	12	Low
1805	Point	132341.26	914398.41	1.82	PEAT	ROCK	4.03	Thick Peat	3	4	2	24	Medium
1806	Point	132345.15	914397.39	1.93	PEAT	ROCK	6.78	Thick Peat	3	4	2	24	Medium
1807	Point	132359.71	914398.27	0.80	PEAT	ROCK	20.30	Thin Peat	2	8	2	32	High
1808	Point	130983.42	914308.60	0.00	PEAT	ROCK	14.48	No Peat	0	8	2	0	None
1809	Point	130991.50	914307.76	0.00	PEAT	ROCK	12.88	No Peat	0	8	2	0	None
1810	Point	131002.98	914311.25	0.00	PEAT	ROCK	17.23	No Peat	0	8	2	0	None
1811	Point	130988.04	914274.07	0.00	PEAT	ROCK	15.42	No Peat	0	8	2	0	None
1812	Point	130983.92	914286.11	0.00	PEAT	ROCK	12.77	No Peat	0	8	2	0	None
1813	Point	130998.62	914294.27	0.00	PEAT	ROCK	12.77	No Peat	0	8	2	0	None
1814	Point	130998.61	914294.29	0.00	PEAT	ROCK	11.16	No Peat	0	6	2	0	None
1815	Point	131004.10	914281.25	0.00	PEAT	ROCK	11.16	No Peat	0	6	2	0	None
1816	Point	131004.14	914281.25	0.69	PEAT	ROCK	11.27	Thin Peat	2	6	2	24	Medium
1817	Point	131000.56	914275.78	0.17	PEAT	ROCK	9.48	Peaty Soil	1	6	2	12	Low
1818	Point	131017.17	914271.36	1.00	PEAT	ROCK	12.11	Thin Peat	2	8	2	32	High
1819	Point	131015.55	914285.40	0.60	PEAT	ROCK	12.33	Thin Peat	2	8	2	32	High
1820	Point	131003.75	914303.63	0.06	PEAT	ROCK	12.33	Peaty Soil	1	8	2	16	Medium
1821	Point	131003.62	914303.77	0.00	PEAT	ROCK	13.19	No Peat	0	8	2	0	None
1822	Point	130993.65	914302.84	0.66	PEAT	ROCK	13.19	Thin Peat	2	8	2	32	High
1823	Point	130993.68	914302.04	0.00	PEAT	ROCK	14.15	No Peat	0	8	2	0	None
1824	Point	130987.02	914299.20	0.00	PEAT	ROCK	14.15	No Peat	0	8	2	0	None
1825	Point	130987.02	914299.16	0.80	PEAT	ROCK	16.66	Thin Peat	2	8	2	32	High

ID	SOURCE	X	Y	Depth	Surface	Substrate	Slope	Peat Coefficient	Peat Coefficient	Slope Coefficient	Substrate Coefficient	Risk Coefficient	Potential Instability
1	Point	126515.38	918954.62	0.80	Peat	Rock	10.12	Thin Peat	2	6	2	24	Medium
1826	Point	130985.83	914294.57	0.28	PEAT	ROCK	14.15	Peaty Soil	1	8	2	16	Medium
1827	Point	130985.06	914295.01	0.00	PEAT	ROCK	13.34	No Peat	0	8	2	0	None
1828	Point	130980.08	914299.01	0.00	PEAT	ROCK	11.24	No Peat	0	6	2	0	None
1829	Point	130979.91	914291.12	0.00	PEAT	ROCK	10.66	No Peat	0	6	2	0	None
1830	Point	130976.99	914286.26	0.00	PEAT	ROCK	15.92	No Peat	0	8	2	0	None
1831	Point	130981.97	914273.95	0.00	PEAT	ROCK	8.49	No Peat	0	6	2	0	None
1832	Point	130938.81	914279.25	0.00	PEAT	ROCK	7.80	No Peat	0	4	2	0	None
1833	Point	130953.62	914286.54	0.00	PEAT	ROCK	7.80	No Peat	0	4	2	0	None
1834	Point	130953.63	914286.52	0.00	PEAT	ROCK	5.38	No Peat	0	4	2	0	None
1835	Point	130965.95	914273.51	1.93	PEAT	ROCK	5.38	Thick Peat	3	4	2	24	Medium
1836	Point	130965.89	914273.35	0.00	PEAT	ROCK	3.66	No Peat	0	2	2	0	None
1837	Point	130973.07	914274.71	0.40	PEAT	ROCK	1.46	Peaty Soil	1	1	2	2	Negligible
1838	Point	130972.84	914276.33	0.00	PEAT	ROCK	3.55	No Peat	0	2	2	0	None
1839	Point	130969.92	914280.96	0.00	PEAT	ROCK	3.55	No Peat	0	2	2	0	None
1840	Point	130968.84	914281.86	0.23	PEAT	ROCK	4.81	Peaty Soil	1	4	2	8	Low
1841	Point	130964.92	914286.62	0.46	PEAT	ROCK	4.81	Peaty Soil	1	4	2	8	Low
1842	Point	130963.19	914288.06	0.16	PEAT	ROCK	4.81	Peaty Soil	1	4	2	8	Low
1843	Point	130963.27	914288.91	0.00	PEAT	ROCK	4.36	No Peat	0	4	2	0	None
1844	Point	130962.33	914292.77	0.00	PEAT	ROCK	8.41	No Peat	0	6	2	0	None
1845	Point	130967.83	914296.61	0.06	PEAT	ROCK	8.41	Peaty Soil	1	6	2	12	Low
1846	Point	130966.85	914296.86	0.00	PEAT	ROCK	10.03	No Peat	0	6	2	0	None
1847	Point	130964.14	914301.61	0.00	PEAT	ROCK	6.35	No Peat	0	4	2	0	None
1848	Point	130958.08	914303.02	0.00	PEAT	ROCK	6.35	No Peat	0	4	2	0	None
1849	Point	130957.06	914304.48	0.38	PEAT	ROCK	3.30	Peaty Soil	1	2	2	4	Negligible
1850	Point	130963.43	914307.53	0.00	PEAT	ROCK	1.26	No Peat	0	1	2	0	None
1851	Point	130969.04	914308.71	0.00	PEAT	ROCK	10.41	No Peat	0	6	2	0	None
1852	Point	130972.30	914306.32	0.00	PEAT	ROCK	9.72	No Peat	0	6	2	0	None
1853	Point	130971.81	914301.65	0.00	PEAT	ROCK	9.13	No Peat	0	6	2	0	None
1854	Point	130972.49	914299.39	0.00	PEAT	ROCK	19.93	No Peat	0	8	2	0	None
1855	Point	130978.74	914305.05	0.00	PEAT	ROCK	13.34	No Peat	0	8	2	0	None
1856	Point	130980.37	914295.45	0.00	PEAT	ROCK	9.13	No Peat	0	6	2	0	None
1857	Point	130973.04	914296.03	0.00	PEAT	ROCK	9.13	No Peat	0	6	2	0	None
1858	Point	130971.59	914296.83	0.14	PEAT	ROCK	4.66	Peaty Soil	1	4	2	8	Low
1859	Point	130954.42	914305.63	0.00	PEAT	ROCK	3.44	No Peat	0	2	2	0	None
1860	Point	130957.71	914308.91	0.33	PEAT	ROCK	3.44	Peaty Soil	1	2	2	4	Negligible
1861	Point	130958.10	914309.54	0.00	PEAT	ROCK	6.64	No Peat	0	4	2	0	None
1862	Point	130963.36	914311.18	0.00	PEAT	ROCK	11.10	No Peat	0	6	2	0	None
1863	Point	130974.36	914315.33	0.00	PEAT	ROCK	8.38	No Peat	0	6	2	0	None
1864	Point	132537.04	914302.30	0.10	PEAT	ROCK	9.45	Peaty Soil	1	6	2	12	Low
1865	Point	132539.96	914294.73	0.00	PEAT	ROCK	9.80	No Peat	0	6	2	0	None
1866	Point	132544.87	914288.77	0.22	PEAT	ROCK	9.80	Peaty Soil	1	6	2	12	Low
1867	Point	132543.65	914286.81	0.14	PEAT	ROCK	11.30	Peaty Soil	1	6	2	12	Low
1868	Point	132546.95	914281.59	0.09	PEAT	ROCK	11.30	Peaty Soil	1	6	2	12	Low
1869	Point	132548.10	914281.98	0.62	PEAT	ROCK	10.59	Thin Peat	2	6	2	24	Medium
1870	Point	132549.87	914275.68	0.07	PEAT	ROCK	6.11	Peaty Soil	1	4	2	8	Low
1871	Point	132549.09	914274.85	0.10	PEAT	ROCK	11.91	Peaty Soil	1	6	2	12	Low
1872	Point	132554.54	914275.14	0.41	PEAT	ROCK	11.91	Peaty Soil	1	6	2	12	Low
1873	Point	132554.18	914276.14	0.18	PEAT	ROCK	11.44	Peaty Soil	1	6	2	12	Low
1874	Point	132557.32	914279.18	0.10	PEAT	ROCK	11.44	Peaty Soil	1	6	2	12	Low
1875	Point	132557.73	914277.95	0.31	PEAT	ROCK	7.76	Peaty Soil	1	4	2	8	Low
1876	Point	132562.42	914278.31	0.20	PEAT	ROCK	7.76	Peaty Soil	1	4	2	8	Low
1877	Point	132562.63	914279.13	0.17	PEAT	ROCK	7.50	Peaty Soil	1	4	2	8	Low
1878	Point	132559.46	914269.74	0.00	PEAT	ROCK	11.44	No Peat	0	6	2	0	None
1879	Point	132556.77	914276.13	0.00	PEAT	ROCK	7.34	No Peat	0	4	2	0	None
1880	Point	132555.70	914288.11	0.20	PEAT	ROCK	4.62	Peaty Soil	1	4	2	8	Low
1881	Point	132550.24	914301.38	0.31	PEAT	ROCK	5.13	Peaty Soil	1	4	2	8	Low
1882	Point	132548.62	914301.75	0.52	PEAT	ROCK	4.95	Thin Peat	2	4	2	16	Medium
1883	Point	132541.73	914307.50	0.31	PEAT	ROCK	4.33	Peaty Soil	1	4	2	8	Low
1884	Point	130439.21	914405.42	0.81	PEAT	ROCK	9.29	Thin Peat	2	6	2	24	Medium
1885	Point	130431.72	914404.76	0.59	PEAT	ROCK	10.63	Thin Peat	2	6	2	24	Medium
1886	Point	130420.91	914405.30	0.01	PEAT	ROCK	16.00	Peaty Soil	1	8	2	16	Medium
1887	Point	130411.19	914403.65	1.20	PEAT	ROCK	22.62	Thin Peat	2	8	2	32	High
1888	Point	130397.91	914386.78	0.03	PEAT	ROCK	14.63	Peaty Soil	1	8	2	16	Medium
1889	Point	130409.35	914381.64	0.47	PEAT	ROCK	13.94	Peaty Soil	1	8	2	16	Medium
1890	Point	130414.08	914378.73	0.30	PEAT	ROCK	8.66	Peaty Soil	1	6	2	12	Low
1891	Point	130433.24	914365.45	0.02	PEAT	ROCK	5.77	Peaty Soil	1	4	2	8	Low
1892	Point	130411.65	914350.00	0.02	PEAT	ROCK	5.94	Peaty Soil	1	4	2	8	Low
1893	Point	130407.49	914353.26	0.31	PEAT	ROCK	12.43	Peaty Soil	1	8	2	16	Medium
1894	Point	130398.10	914356.37	0.01	PEAT	ROCK	16.14	Peaty Soil	1	8	2	16	Medium
1895	Point	130394.23	914360.79	0.00	PEAT	ROCK	16.44	No Peat	0	8	2	0	None
1896	Point	130391.90	914356.00	0.00	PEAT	ROCK	14.34	No Peat	0	8	2	0	None
1897	Point	130390.14	914353.46	0.00	PEAT	ROCK	14.62	No Peat	0	8	2	0	None
1898	Point	130388.02	914351.49	0.00	PEAT	ROCK	14.62	No Peat	0	8	2	0	None
1899	Point	130385.54	914351.49	0.00	PEAT	ROCK	14.62	No Peat	0	8	2	0	None
1900	Point	130385.09	914353.07	0.00	PEAT	ROCK	13.29	No Peat	0	8	2	0	None
1901	Point	130386.89	914355.04	0.00	PEAT	ROCK	13.29	No Peat	0	8	2	0	None
1902	Point	130388.76	914358.97	0.00	PEAT	ROCK	10.99	No Peat	0	6	2	0	None
1903	Point	130388.87	914361.25	0.00	PEAT	ROCK	10.99	No Peat	0	6	2	0	None
1904	Point	130385.86	914361.84	0.00	PEAT	ROCK	7.51	No Peat	0	4	2	0	None
1905	Point	130384.34	914359.91	0.00	PEAT	ROCK	13.29	No Peat	0	8	2	0	None
1906	Point	130385.39	914356.48	0.00	PEAT	ROCK	10.99	No Peat	0	6	2	0	None
1907	Point	130389.11	914363.54	0.00	PEAT	ROCK	16.14	No Peat	0	8	2	0	None
1908	Point	130392.75	914363.39	0.00	PEAT	ROCK	16.14	No Peat	0	8	2	0	None
1909	Point	130394.33	914362.78	0.00	PEAT	ROCK	10.99	No Peat	0	6	2	0	None
1910	Point	130389.21	914364.74	0.48	PEAT	ROCK	6.56	Peaty Soil	1	4	2	8	Low
1911	Point	130382.46	914366.57	0.00	PEAT	ROCK	2.08	No Peat	0	2	2	0	None
1912	Point	130357.94	914340.27	0.70	PEAT	ROCK	10.26	Thin Peat	2	6	2	24	Medium
1913	Point	130345.07	914347.26	1.39	PEAT	ROCK	6.93	Thin Peat	2	4	2	16	Medium
1914	Point	130351.34	914354.22	1.01	PEAT	ROCK	5.83	Thin Peat	2	4	2	16	Medium
1915	Point	130336.77	914354.46	1.26	PEAT	ROCK	5.83	Thin Peat	2	4	2	16	Medium
1916	Point	130335.05	914351.31	1.05	PEAT	ROCK	7.90	Thin Peat	2	4	2	16	Medium
1917	Point	130371.13	914345.35	0.61	PEAT	ROCK	6.91	Thin Peat	2	4	2	16	Medium
1918	Point	130379.32	914339.02	1.39	PEAT	ROCK	5.25	Thin Peat	2	4	2	16	Medium
1919	Point	130380.15	914332.43	1.30	PEAT	ROCK	9.79	Thin Peat	2	6	2	24	Medium
1920	Point	130369.10	914334.55	0.60	PEAT	ROCK	8.37	Thin Peat	2	6	2	24	Medium
1921	Point	130369.19	914328.90	1.39	PEAT	ROCK	9.48	Thin Peat	2	6	2	24	Medium
1922	Point	130360.68	914318.07	0.71	PEAT	ROCK	9.02	Thin Peat	2	6	2	24	Medium
1923	Point	130346.02	914283.05	0.41	PEAT	ROCK	14.71	Peaty Soil	1	8	2	16	Medium
1924	Point	130336.97	914273.81	0.00	PEAT	ROCK	13.52	No Peat	0	8	2	0	None
1925	Point	130330.18	914276.36	0.01	PEAT	ROCK	9.49	Peaty Soil	1	6	2	12	Low
1926	Point	130326.16	914277.62	0.00	Peat	Granular	4.71	No Peat	0	4	1	0	None
1927	Point	132522.95	914278.58	0.80	Peat	Granular	4.59	Thin Peat	2	4	1	8	Low
1928	Point	132513.06	914276.71	0.30	Peat	Granular	2.51	Peaty Soil	1	2	1	2	Negligible
1929	Point	132503.41	914274.47	0.30	Peat	Granular	9.01	Peaty Soil	1	6	1	6	Low
1930	Point	132493.71	914271.50	0.40	Superficial	Granular	8.85	Peaty Soil	1	6	1	6	Low
1931	Point	132484.00	914269.86	0.10	Peat	Granular	6.22	Peaty Soil	1	4	1	4	Negligible
1932	Point	132525.40	914269.93	0.40	Peat	Rock	4.41	Peaty Soil	1	4	2	8	Low
1933	Point	132592.63	914327.72	0.30	Soil	Rock	1.57	Peaty Soil	1	1	2	2	Negligible
1934	Point	132588.26	914329.99	0.30	Soil	Granular	8.96	Peaty Soil	1	6	1	6	Low
1935	Point	131612.72	914350.06	0.30	Peat	Granular	2.48	Peaty Soil	1	2	1	2	Negligible
1936	Point	131628.69	914349.65	0.90	Peat	Granular	4.95	Thin Peat	2	4	1	8	Low
1937	Point	131627.46	914360.40	0.60	Soil	Granular	6.14	Thin Peat	2	4	1	8	Low
1938	Point	131620.22	914356.50	0.10	Peat	Rock	3.48	Peaty Soil	1	2	2	4	Negligible
1939	Point	131628.72	914371.15	0.80	Soil	Rock	8.59	Thin Peat	2	6	2	24	Medium

ID	SOURCE	X	Y	Depth	Surface	Substrate	Slope	Peat Coefficient	Peat Coefficient	Slope Coefficient	Substrate Coefficient	Risk Coefficient	Potential Instability
1	Point	126515.38	918954.62	0.80	Peat	Rock	10.12	Thin Peat	2	6	2	24	Medium
1940	Point	131619.05	914370.91	0.30	Peat	Rock	5.23	Peaty Soil	1	4	2	8	Low
1941	Point	131616.53	914379.99	0.40	Peat	Rock	6.07	Peaty Soil	1	4	2	8	Low
1942	Point	131629.55	914381.35	0.60	Peat	Granular	16.40	Thin Peat	2	8	1	16	Medium
1943	Point	131630.48	914394.80	0.00	Peat	Granular	9.93	No Peat	0	6	1	0	None
1944	Point	131619.25	914399.13	0.00	Peat	Granular	0.79	No Peat	0	1	1	0	None
1945	Point	131608.68	914400.42	1.00	Peat	Granular	4.48	Thin Peat	2	4	1	8	Low
1946	Point	131629.39	914400.42	0.00	Soil	Rock	3.54	No Peat	0	2	2	0	None
1947	Point	131569.79	914377.86	0.20	Peat	Rock	2.45	Peaty Soil	1	2	2	4	Negligible
1948	Point	131569.30	914370.78	1.10	Peat	Rock	1.58	Thin Peat	2	1	2	4	Negligible
1949	Point	131569.23	914361.53	1.20	Peat	Granular	2.22	Thin Peat	2	2	1	4	Negligible
1950	Point	131569.34	914349.82	0.00	Peat	Rock	2.37	No Peat	0	2	2	0	None
1951	Point	131570.35	914338.98	3.00	Peat	Rock	2.82	Thick Peat	3	2	2	12	Low
1952	Point	131579.58	914341.42	2.70	Soil	Rock	11.94	Thick Peat	3	6	2	36	High
1953	Point	131599.38	914370.80	0.20	PEAT	GRANULAR	5.58	Peaty Soil	1	4	1	4	Negligible
1954	Point	132739.98	914255.76	0.40	PEAT	GRANULAR	4.42	Peaty Soil	1	4	1	4	Negligible
1955	Point	131133.72	914269.30	0.90	PEAT	GRANULAR	11.62	Thin Peat	2	6	1	12	Low
1956	Point	132476.58	914257.10	0.20	Peat	Granular	2.41	Peaty Soil	1	2	1	2	Negligible
1957	Point	131326.82	914251.89	3.60	ROCK	ROCK	10.83	Thick Peat	3	6	2	36	High
1958	Point	132825.78	914230.82	0.00	PEAT	GRANULAR	4.83	No Peat	0	4	1	0	None
1959	Point	132855.27	914224.56	0.20	PEAT	GRANULAR	8.05	Peaty Soil	1	6	1	6	Low
1960	Point	132916.76	914222.85	0.90	ROCK	ROCK	4.64	Thin Peat	2	4	2	16	Medium
1961	Point	133099.85	914195.85	0.00	PEAT	GRANULAR	6.74	No Peat	0	4	1	0	None
1962	Point	133118.75	914219.90	0.90	PEAT	GRANULAR	3.28	Thin Peat	2	2	1	4	Negligible
1963	Point	132805.82	914176.32	0.80	ROCK	ROCK	15.94	Thin Peat	2	8	2	32	High
1964	Point	130525.03	914242.20	0.00	PEAT	GRANULAR	28.64	No Peat	0	8	1	0	None
1965	Point	130650.19	914240.97	0.20	PEAT	GRANULAR	7.32	Peaty Soil	1	4	1	4	Negligible
1966	Point	130421.72	914243.38	0.90	PEAT	GRANULAR	4.81	Thin Peat	2	4	1	8	Low
1967	Point	131331.85	914220.73	0.80	ROCK	ROCK	2.77	Thin Peat	2	2	2	8	Low
1968	Point	132488.37	914187.24	0.00	PEAT	ROCK	12.37	No Peat	0	8	2	0	None
1969	Point	130039.16	914231.86	0.70	PEAT	ROCK	8.11	Thin Peat	2	6	2	24	Medium
1970	Point	130411.96	914236.43	1.00	ROCK	ROCK	14.97	Thin Peat	2	8	2	32	High
1971	Point	130527.01	914232.43	0.00	Peat	Rock	0.89	No Peat	0	1	2	0	None
1972	Point	131537.75	914242.33	2.60	Peat	Granular	6.69	Thick Peat	3	4	1	12	Low
1973	Point	131813.10	914249.53	1.80	Peat	Granular	1.75	Thick Peat	3	1	1	3	Negligible
1974	Point	131920.56	914247.98	3.40	Peat	Rock	9.03	Thick Peat	3	6	2	36	High
1975	Point	132029.63	914239.48	1.00	Peat	Granular	1.22	Thin Peat	2	1	1	2	Negligible
1976	Point	132128.30	914245.60	0.40	PEAT	ROCK	3.98	Peaty Soil	1	2	2	4	Negligible
1977	Point	132288.50	914245.66	0.00	Peat	Granular	3.98	No Peat	0	2	1	0	None
1978	Point	132288.26	914246.01	1.90	Peat	Granular	2.93	Thick Peat	3	2	1	6	Low
1979	Point	132488.23	914194.95	0.50	PEAT	GRANULAR	3.99	Peaty Soil	1	2	1	2	Negligible
1980	Point	132849.67	914142.66	1.10	PEAT	GRANULAR	0.28	Thin Peat	2	1	1	2	Negligible
1981	Point	132844.70	914133.32	1.80	PEAT	GRANULAR	4.30	Thick Peat	3	4	1	12	Low
1982	Point	132871.19	914122.05	2.30	PEAT	GRANULAR	2.29	Thick Peat	3	2	1	6	Low
1983	Point	132913.16	914129.65	1.20	PEAT	GRANULAR	5.51	Thin Peat	2	4	1	8	Low
1984	Point	133043.53	914139.14	0.10	PEAT	GRANULAR	7.98	Peaty Soil	1	4	1	4	Negligible
1985	Point	133145.88	914143.25	0.40	ROCK	ROCK	31.96	Peaty Soil	1	8	2	16	Medium
1986	Point	130530.06	914139.94	0.00	PEAT	GRANULAR	12.29	No Peat	0	8	1	0	None
1987	Point	130655.29	914142.71	0.40	ROCK	ROCK	43.34	Peaty Soil	1	8	2	16	Medium
1988	Point	130593.58	914147.26	0.00	PEAT	GRANULAR	22.69	No Peat	0	8	1	0	None
1989	Point	130713.09	914133.21	0.40	PEAT	GRANULAR	14.40	Peaty Soil	1	8	1	8	Low
1990	Point	131246.04	914154.86	0.30	PEAT	GRANULAR	9.71	Peaty Soil	1	6	1	6	Low
1991	Point	131245.32	914116.38	0.20	PEAT	GRANULAR	5.71	Peaty Soil	1	4	1	4	Negligible
1992	Point	131317.07	914137.96	1.20	PEAT	GRANULAR	5.25	Thin Peat	2	4	1	8	Low
1993	Point	131405.86	914129.54	2.70	PEAT	GRANULAR	3.51	Thick Peat	3	2	1	6	Low
1994	Point	132517.73	914121.79	1.00	ROCK	ROCK	6.54	Thin Peat	2	4	2	16	Medium
1995	Point	130220.15	914134.46	0.00	PEAT	GRANULAR	6.82	No Peat	0	4	1	0	None
1996	Point	130028.11	914140.98	0.50	Peat	Rock	2.01	Peaty Soil	1	2	2	4	Negligible
1997	Point	132126.40	914139.25	0.40	PEAT	GRANULAR	12.87	Peaty Soil	1	8	1	8	Low
1998	Point	133228.98	914045.72	0.30	ROCK	ROCK	10.10	Peaty Soil	1	6	2	12	Low
1999	Point	133209.80	914029.14	0.00	ROCK	ROCK	15.13	No Peat	0	8	2	0	None
2000	Point	133195.42	914029.55	0.00	ROCK	ROCK	20.64	No Peat	0	8	2	0	None
2001	Point	133182.26	914032.10	0.00	PEAT	GRANULAR	18.40	No Peat	0	8	1	0	None
2002	Point	133173.56	914034.92	0.70	ROCK	ROCK	9.16	Thin Peat	2	6	2	24	Medium
2003	Point	133139.30	914052.48	0.00	ROCK	ROCK	14.68	No Peat	0	8	2	0	None
2004	Point	133115.15	914055.97	0.00	ROCK	ROCK	15.85	No Peat	0	8	2	0	None
2005	Point	133098.45	914069.00	0.00	PEAT	GRANULAR	7.32	No Peat	0	4	1	0	None
2006	Point	130623.93	914046.07	0.30	ROCK	ROCK	37.35	Peaty Soil	1	8	2	16	Medium
2007	Point	130751.36	914058.21	0.00	ROCK	ROCK	17.85	No Peat	0	8	2	0	None
2008	Point	130746.86	914028.17	0.00	PEAT	GRANULAR	32.95	No Peat	0	8	1	0	None
2009	Point	130716.01	914040.72	0.20	PEAT	GRANULAR	9.82	Peaty Soil	1	6	1	6	Low
2010	Point	130834.81	914026.31	0.80	PEAT	GRANULAR	13.07	Thin Peat	2	8	1	16	Medium
2011	Point	130875.95	914069.69	0.50	PEAT	GRANULAR	4.31	Peaty Soil	1	4	1	4	Negligible
2012	Point	130916.98	914028.20	0.90	PEAT	GRANULAR	12.15	Thin Peat	2	8	1	16	Medium
2013	Point	131238.90	914052.03	0.00	PEAT	GRANULAR	5.87	No Peat	0	4	1	0	None
2014	Point	131317.37	914032.77	0.30	PEAT	GRANULAR	9.38	Peaty Soil	1	6	1	6	Low
2015	Point	131403.42	914037.94	0.90	PEAT	GRANULAR	11.81	Thin Peat	2	6	1	12	Low
2016	Point	132248.14	914052.08	1.80	PEAT	ROCK	0.72	Thick Peat	3	1	2	6	Low
2017	Point	130228.16	914031.59	1.70	PEAT	GRANULAR	4.41	Thick Peat	3	4	1	12	Low
2018	Point	130030.57	914026.75	1.50	PEAT	ROCK	9.24	Thin Peat	2	6	2	24	Medium
2019	Point	130125.14	914035.35	0.20	ROCK	ROCK	12.65	Peaty Soil	1	8	2	16	Medium
2020	Point	130323.72	914075.74	0.00	Peat	Rock	4.13	No Peat	0	4	2	0	None
2021	Point	131612.38	914036.24	2.60	Peat	Rock	10.79	Thick Peat	3	6	2	36	High
2022	Point	132222.02	914050.46	0.70	PEAT	GRANULAR	17.02	Thin Peat	2	8	1	16	Medium
2023	Point	130641.83	913930.85	0.60	ROCK	ROCK	43.29	Thin Peat	2	8	2	32	High
2024	Point	130561.91	913984.04	0.00	PEAT	GRANULAR	29.79	No Peat	0	8	1	0	None
2025	Point	130733.59	913934.32	0.30	PEAT	GRANULAR	15.36	Peaty Soil	1	8	1	8	Low
2026	Point	130813.70	913933.36	0.20	PEAT	GRANULAR	20.05	Peaty Soil	1	8	1	8	Low
2027	Point	130931.82	913933.75	0.60	PEAT	GRANULAR	3.86	Thin Peat	2	2	1	4	Negligible
2028	Point	132180.90	913936.17	1.10	PEAT	ROCK	7.40	Thin Peat	2	4	2	16	Medium
2029	Point	130028.84	913934.52	0.20	PEAT	ROCK	1.66	Peaty Soil	1	1	2	2	Negligible
2030	Point	130314.95	913930.91	1.80	PEAT	ROCK	8.20	Thick Peat	3	6	2	36	High
2031	Point	130213.96	913936.68	1.00	PEAT	ROCK	2.89	Thin Peat	2	2	2	8	Low
2032	Point	130123.91	913932.18	0.20	Peat	Rock	1.69	Peaty Soil	1	1	2	2	Negligible
2033	Point	131617.13	913939.08	0.40	Peat	Granular	9.51	Peaty Soil	1	6	1	6	Low
2034	Point	132308.95	913950.71	0.70	PEAT	GRANULAR	14.97	Thin Peat	2	8	1	16	Medium
2035	Point	132288.58	913920.92	0.70	PEAT	GRANULAR	19.82	Thin Peat	2	8	1	16	Medium
2036	Point	132415.85	913863.77	0.30	PEAT	GRANULAR	5.95	Peaty Soil	1	4	1	4	Negligible
2037	Point	131919.82	913922.49	1.90	PEAT	ROCK	22.24	Thick Peat	3	8	2	48	High
2038	Point	132417.32	913854.44	0.40	PEAT	ROCK	0.68	Peaty Soil	1	1	2	2	Negligible
2039	Point	131623.40	913856.15	2.40	ROCK	ROCK	25.61	Thick Peat	3	8	2	48	High
2040	Point	130518.32	913849.93	0.00	PEAT	GRANULAR	9.64	No Peat	0	6	1	0	None
2041	Point	130634.81	913833.04	0.90	PEAT	GRANULAR	24.39	Thin Peat	2	8	1	16	Medium
2042	Point	130737.86	913848.59	0.10	PEAT	GRANULAR	21.70	Peaty Soil	1	8	1	8	Low
2043	Point	130817.29	913849.17	0.30	PEAT	GRANULAR	7.32	Peaty Soil	1	4	1	4	Negligible
2044	Point	130940.71	913844.73	0.70	PEAT	GRANULAR	3.01	Thin Peat	2	2	1	4	Negligible
2045	Point	131044.10	913780.59	0.20	PEAT	GRANULAR	0.82	Peaty Soil	1	1	1	1	Negligible
2046	Point	131814.25	913797.82	0.20	PEAT	GRANULAR	4.06	Peaty Soil	1	4	1	4	Negligible
2047	Point	131847.93	913816.96	1.30	PEAT	GRANULAR	1.27	Thin Peat	2	1	1	2	Negligible
2048	Point	131932.96	913817.18	2.10	PEAT	GRANULAR	11.89	Thick Peat	3	6	1	18	Medium
2049	Point	131952.12	913804.16	0.40	PEAT	GRANULAR	4.59	Peaty Soil	1	4	1	4	Negligible
2050	Point	132575.07	913772.09	0.40	PEAT	GRANULAR	10.45	Peaty Soil	1	6	1	6	Low
2051	Point	131337.20	913832.25	0.50	PEAT	GRANULAR	4.09	Peaty Soil	1	4	1	4	Negligible
2052	Point	131423.82	913825.29	0.90	PEAT	GRANULAR	2.81	Thin Peat	2	2	1	4	Negligible
2053	Point	131606.03	913833.27	1.90	PEAT	GRANULAR	2.47	Thick Peat	3	2	1	6	Low

ID	SOURCE	X	Y	Depth	Surface	Substrate	Slope	Peat Coefficient	Peat Coefficient	Slope Coefficient	Substrate Coefficient	Risk Coefficient	Potential Instability
1	Point	126515.38	918954.62	0.80	Peat	Rock	10.12	Thin Peat	2	6	2	24	Medium
2054	Point	131698.67	913833.54	1.30	ROCK	ROCK	8.09	Thin Peat	2	6	2	24	Medium
2055	Point	132411.24	913799.62	0.00	PEAT	GRANULAR	0.86	No Peat	0	1	1	0	None
2056	Point	131930.15	913841.10	2.00	PEAT	ROCK	1.71	Thick Peat	3	1	2	6	Low
2057	Point	131824.96	913838.98	2.60	SOIL	ROCK	3.44	Thick Peat	3	2	2	12	Low
2058	Point	131727.97	913848.46	0.30	PEAT	GRANULAR	8.29	Peaty Soil	1	6	1	6	Low
2059	Point	130119.87	913832.08	1.00	PEAT	ROCK	9.64	Thin Peat	2	6	2	24	Medium
2060	Point	130033.05	913841.88	0.30	PEAT	ROCK	10.20	Peaty Soil	1	6	2	12	Low
2061	Point	130246.31	913822.70	1.80	Peat	Granular	9.87	Thick Peat	3	6	1	18	Medium
2062	Point	133422.54	913839.46	0.60	Soil	Rock	5.10	Thin Peat	2	4	2	16	Medium
2063	Point	132827.84	913845.77	0.40	Peat	Granular	10.22	Peaty Soil	1	6	1	6	Low
2064	Point	132600.64	913786.79	0.80	Peat	Granular	9.51	Thin Peat	2	6	1	12	Low
2065	Point	132600.26	913777.46	1.50	Peat	Granular	8.29	Thin Peat	2	6	1	12	Low
2066	Point	132637.78	913811.58	0.50	Superficial	Granular	7.14	Peaty Soil	1	4	1	4	Negligible
2067	Point	132601.78	913817.87	0.00	Peat	Rock	6.40	No Peat	0	4	2	0	None
2068	Point	132590.26	913817.46	0.50	Peat	Rock	6.65	Peaty Soil	1	4	2	8	Low
2069	Point	132580.19	913817.59	0.90	Peat	Granular	12.18	Thin Peat	2	8	1	16	Medium
2070	Point	132570.59	913817.35	0.90	Peat	Granular	9.70	Thin Peat	2	6	1	12	Low
2071	Point	132560.22	913817.56	0.80	Soil	Rock	10.41	Thin Peat	2	6	2	24	Medium
2072	Point	132500.01	913807.37	0.20	Soil	Rock	12.29	Peaty Soil	1	8	2	16	Medium
2073	Point	132510.32	913807.47	0.10	Peat	Rock	11.91	Peaty Soil	1	6	2	12	Low
2074	Point	132520.71	913808.05	0.90	Peat	Rock	4.71	Thin Peat	2	4	2	16	Medium
2075	Point	132532.00	913809.78	0.90	Peat	Rock	2.44	Thin Peat	2	2	2	8	Low
2076	Point	132541.25	913808.32	2.20	Soil	Granular	3.01	Thick Peat	3	2	1	6	Low
2077	Point	132551.19	913809.64	0.10	Soil	Rock	6.10	Peaty Soil	1	4	2	8	Low
2078	Point	132561.93	913806.33	0.40	Soil	Rock	8.52	Peaty Soil	1	6	2	12	Low
2079	Point	132572.18	913805.25	0.50	Peat	Rock	7.32	Peaty Soil	1	4	2	8	Low
2080	Point	132584.98	913805.34	0.60	Soil	Granular	8.52	Thin Peat	2	6	1	12	Low
2081	Point	132589.56	913808.04	0.20	Soil	Rock	7.67	Peaty Soil	1	4	2	8	Low
2082	Point	132600.83	913805.84	0.20	Superficial	Granular	7.84	Peaty Soil	1	4	1	4	Negligible
2083	Point	132601.34	913798.28	0.00	Soil	Granular	7.43	No Peat	0	4	1	0	None
2084	Point	132591.21	913796.99	0.30	Peat	Granular	2.48	Peaty Soil	1	2	1	2	Negligible
2085	Point	132580.08	913793.92	0.80	Peat	Rock	3.74	Thin Peat	2	2	2	8	Low
2086	Point	132568.36	913796.39	0.80	Soil	Granular	3.67	Thin Peat	2	2	1	4	Negligible
2087	Point	132558.90	913798.83	0.10	Peat	Granular	2.13	Peaty Soil	1	2	1	2	Negligible
2088	Point	132549.35	913797.96	0.90	Peat	Rock	2.45	Thin Peat	2	2	2	8	Low
2089	Point	132540.60	913801.08	1.70	Peat	Rock	11.28	Thick Peat	3	6	2	36	High
2090	Point	132529.49	913799.13	0.80	Soil	Rock	10.06	Thin Peat	2	6	2	24	Medium
2091	Point	132521.80	913798.38	0.20	Soil	Rock	8.94	Peaty Soil	1	6	2	12	Low
2092	Point	132509.48	913799.79	0.10	Peat	Rock	12.80	Peaty Soil	1	8	2	16	Medium
2093	Point	132497.84	913799.31	0.90	Peat	Rock	13.25	Thin Peat	2	8	2	32	High
2094	Point	132487.53	913800.35	1.60	Soil	Rock	15.88	Thick Peat	3	8	2	48	High
2095	Point	132492.13	913788.67	0.30	Soil	Rock	15.88	Peaty Soil	1	8	2	16	Medium
2096	Point	132492.71	913789.34	0.30	Soil	Granular	14.10	Peaty Soil	1	8	1	8	Low
2097	Point	132500.26	913787.46	0.30	Peat	Rock	7.86	Peaty Soil	1	4	2	8	Low
2098	Point	132512.38	913787.57	0.80	Soil	Rock	7.82	Thin Peat	2	4	2	16	Medium
2099	Point	132520.68	913787.59	0.20	Soil	Granular	8.05	Peaty Soil	1	6	1	6	Low
2100	Point	132529.00	913787.23	0.10	Peat	Granular	5.09	Peaty Soil	1	4	1	4	Negligible
2101	Point	132540.30	913789.56	0.90	Peat	Granular	6.61	Thin Peat	2	4	1	8	Low
2102	Point	132540.51	913778.49	1.00	Peat	Rock	3.03	Thin Peat	2	2	2	8	Low
2103	Point	132549.52	913779.69	1.00	Peat	Rock	2.27	Thin Peat	2	2	2	8	Low
2104	Point	132551.71	913791.29	0.90	Peat	Granular	4.69	Thin Peat	2	4	1	8	Low
2105	Point	132610.09	913777.93	1.40	Soil	Rock	2.09	Thin Peat	2	2	2	8	Low
2106	Point	132319.12	914246.67	0.20	Peat	Rock	2.59	Peaty Soil	1	2	2	4	Negligible
2107	Point	132284.93	914218.22	2.00	Soil	Rock	2.11	Thick Peat	3	2	2	12	Low
2108	Point	132242.37	914188.81	1.80	Soil	Granular	2.11	Thick Peat	3	2	1	6	Low
2109	Point	132203.98	914157.18	0.40	Peat	Rock	2.62	Peaty Soil	1	2	2	4	Negligible
2110	Point	132097.75	914135.72	1.60	Peat	Granular	1.95	Thick Peat	3	1	1	3	Negligible
2111	Point	132060.13	914128.26	0.80	Peat	Granular	6.67	Thin Peat	2	4	1	8	Low
2112	Point	132044.21	914132.48	0.80	Peat	Granular	3.66	Thin Peat	2	2	1	4	Negligible
2113	Point	132034.24	914121.99	0.90	Soil	Granular	12.54	Thin Peat	2	8	1	16	Medium
2114	Point	131860.87	914082.09	0.20	Soil	Rock	14.89	Peaty Soil	1	8	2	16	Medium
2115	Point	131849.51	914082.11	0.20	Soil	Rock	9.86	Peaty Soil	1	6	2	12	Low
2116	Point	131839.05	914083.36	0.40	Peat	Rock	10.23	Peaty Soil	1	6	2	12	Low
2117	Point	131829.21	914082.55	0.60	Peat	Granular	9.16	Thin Peat	2	6	1	12	Low
2118	Point	131819.08	914082.64	0.90	Peat	Granular	3.73	Thin Peat	2	2	1	4	Negligible
2119	Point	131809.19	914081.63	0.80	Peat	Granular	3.58	Thin Peat	2	2	1	4	Negligible
2120	Point	131800.00	914083.44	0.50	Peat	Granular	4.10	Peaty Soil	1	4	1	4	Negligible
2121	Point	131798.50	914103.31	1.70	Peat	Granular	4.07	Thick Peat	3	4	1	12	Low
2122	Point	131808.99	914102.77	1.30	Peat	Granular	5.96	Thin Peat	2	4	1	8	Low
2123	Point	131821.79	914101.70	1.20	Peat	Granular	5.49	Thin Peat	2	4	1	8	Low
2124	Point	131831.54	914103.04	1.70	Peat	Rock	5.71	Thick Peat	3	4	2	24	Medium
2125	Point	131841.58	914102.66	1.50	Peat	Granular	8.13	Thin Peat	2	6	1	12	Low
2126	Point	131851.68	914103.84	1.80	Soil	Granular	10.04	Thick Peat	3	6	1	18	Medium
2127	Point	131861.37	914102.52	0.10	Soil	Rock	0.75	Peaty Soil	1	1	2	2	Negligible
2128	Point	131858.80	914123.07	0.10	Soil	Granular	3.32	Peaty Soil	1	2	1	2	Negligible
2129	Point	131849.30	914123.51	0.20	Soil	Granular	9.15	Peaty Soil	1	6	1	6	Low
2130	Point	131840.70	914122.58	0.30	Soil	Granular	7.96	Peaty Soil	1	4	1	4	Negligible
2131	Point	131829.37	914121.98	0.20	Peat	Rock	4.93	Peaty Soil	1	4	2	8	Low
2132	Point	131819.42	914123.29	1.90	Peat	Granular	3.70	Thick Peat	3	2	1	6	Low
2133	Point	131807.98	914123.28	2.80	Peat	Granular	1.40	Thick Peat	3	1	1	3	Negligible
2134	Point	131799.21	914122.77	1.80	Peat	Rock	3.75	Thick Peat	3	2	2	12	Low
2135	Point	131746.53	914106.06	1.90	Peat	Rock	5.42	Thick Peat	3	4	2	24	Medium
2136	Point	131697.86	914108.61	0.90	Peat	Rock	1.77	Thin Peat	2	1	2	4	Negligible
2137	Point	131649.79	914119.54	1.70	Superficial	Granular	3.28	Thick Peat	3	2	1	6	Low
2138	Point	131615.13	914150.79	0.50	Peat	Granular	5.14	Peaty Soil	1	4	1	4	Negligible
2139	Point	131585.20	914195.38	0.60	Soil	Rock	9.98	Thin Peat	2	6	2	24	Medium
2140	Point	131573.38	914241.27	0.30	Soil	Rock	13.83	Peaty Soil	1	8	2	16	Medium
2141	Point	130680.58	914089.26	0.10	Rock	Rock	3.02	Peaty Soil	1	2	2	4	Negligible
2142	Point	130682.46	914077.50	0.00	Soil	Rock	7.82	No Peat	0	4	2	0	None
2143	Point	130680.28	914060.31	0.30	Soil	Rock	9.45	Peaty Soil	1	6	2	12	Low
2144	Point	130678.84	914046.58	0.10	Soil	Rock	12.75	Peaty Soil	1	8	2	16	Medium
2145	Point	130672.72	914030.22	0.10	Soil	Rock	12.21	Peaty Soil	1	8	2	16	Medium
2146	Point	130669.21	914017.50	0.10	Soil	Rock	16.77	Peaty Soil	1	8	2	16	Medium
2147	Point	130663.78	914005.14	0.10	Soil	Rock	19.40	Peaty Soil	1	8	2	16	Medium
2148	Point	130662.22	913993.85	0.00	Soil	Rock	15.36	No Peat	0	8	2	0	None
2149	Point	130661.52	913969.05	0.10	Rock	Rock	14.68	Peaty Soil	1	8	2	16	Medium
2150	Point	130658.16	913955.62	0.00	Soil	Granular	12.39	No Peat	0	8	1	0	None
2151	Point	130658.52	913943.38	0.10	Rock	Rock	19.60	Peaty Soil	1	8	2	16	Medium
2152	Point	130663.74	913927.20	0.00	Soil	Rock	17.93	No Peat	0	8	2	0	None
2153	Point	130669.46	913930.00	0.00	Soil	Rock	18.13	No Peat	0	8	2	0	None
2154	Point	130675.33	913915.43	0.10	Soil	Granular	25.18	Peaty Soil	1	8	1	8	Low
2155	Point	130759.45	913931.68	0.20	Peat	Granular	35.60	Peaty Soil	1	8	1	8	Low
2156	Point	130766.71	913944.59	0.50	Soil	Rock	27.85	Peaty Soil	1	8	2	16	Medium
2157	Point	130776.04	913955.65	0.20	Soil	Granular	29.71	Peaty Soil	1	8	1	8	Low
2158	Point	130778.94	913965.64	0.10	Soil	Granular	27.40	Peaty Soil	1	8	1	8	Low
2159	Point	130779.83	913980.34	0.30	Soil	Rock	24.29	Peaty Soil	1	8	2	16	Medium
2160	Point	130781.15	913997.38	0.10	Soil	Rock	25.47	Peaty Soil	1	8	2	16	Medium
2161	Point	130781.61	914016.07	0.10	Rock	Rock	23.77	Peaty Soil	1	8	2	16	Medium
2162	Point	130776.43	914029.70	0.00	Rock	Rock	17.92	No Peat	0	8	2	0	None
2163	Point	130772.89	914044.19	0.00	Peat	Rock	6.68	No Peat	0	4	2	0	None
2164	Point	130965.42	913784.85	1.20	Soil	Granular	4.85	Thin Peat	2	4	1	8	Low
2165	Point	130965.54	913773.81	0.30	Soil	Granular	7.82	Peaty Soil	1	4	1	4	Negligible
2166	Point	130976.56	913776.04	0.30	Soil	Granular	6.71	Peaty Soil	1	4	1	4	Negligible
2167	Point	130974.67	913784.39	0.20	Soil	Granular	2.62	Peaty Soil	1	2	1	2	Negligible

ID	SOURCE	X	Y	Depth	Surface	Substrate	Slope	Peat Coefficient	Peat Coefficient	Slope Coefficient	Substrate Coefficient	Risk Coefficient	Potential Instability
1	Point	126515.38	918954.62	0.80	Peat	Rock	10.12	Thin Peat	2	6	2	24	Medium
2168	Point	130985.51	913782.11	0.40	Rock	Rock	2.82	Peaty Soil	1	2	2	4	Negligible
2169	Point	130985.95	913774.34	0.00	Peat	Granular	1.37	No Peat	0	1	1	0	None
2170	Point	130995.21	913773.55	1.10	Peat	Rock	5.58	Thin Peat	2	4	2	16	Medium
2171	Point	130995.69	913784.53	0.60	Peat	Granular	3.89	Thin Peat	2	2	1	4	Negligible
2172	Point	131005.15	913783.69	0.60	Peat	Granular	3.35	Thin Peat	2	2	1	4	Negligible
2173	Point	131005.29	913772.94	0.30	Peat	Granular	6.80	Peaty Soil	1	4	1	4	Negligible
2174	Point	131014.88	913774.17	0.60	Soil	Granular	2.58	Thin Peat	2	2	1	4	Negligible
2175	Point	131015.80	913783.86	0.40	Peat	Rock	3.63	Peaty Soil	1	2	2	4	Negligible
2176	Point	131025.69	913785.35	0.70	Soil	Granular	2.90	Thin Peat	2	2	1	4	Negligible
2177	Point	131025.95	913773.33	0.40	Peat	Granular	2.45	Peaty Soil	1	2	1	2	Negligible
2178	Point	132283.41	914235.88	4.00	Peat	Granular	1.72	Thick Peat	3	1	1	3	Negligible
2179	Point	132261.97	914262.60	1.60	Peat	Granular	3.84	Thick Peat	3	2	1	6	Low
2180	Point	132220.08	914235.23	0.40	Peat	Granular	9.00	Peaty Soil	1	6	1	6	Low
2181	Point	132178.77	914207.55	1.10	Peat	Granular	2.82	Thin Peat	2	2	1	4	Negligible
2182	Point	132131.89	914192.71	0.50	Peat	Granular	2.15	Peaty Soil	1	2	1	2	Negligible
2183	Point	132084.02	914187.56	1.30	Peat	Granular	3.55	Thin Peat	2	2	1	4	Negligible
2184	Point	132047.47	914177.81	2.10	Peat	Granular	6.39	Thick Peat	3	4	1	12	Low
2185	Point	132040.46	914203.88	0.40	Peat	Granular	3.70	Peaty Soil	1	2	1	2	Negligible
2186	Point	132030.48	914183.20	1.60	Peat	Granular	2.07	Thick Peat	3	2	1	6	Low
2187	Point	132014.80	914198.22	0.40	Peat	Granular	14.75	Peaty Soil	1	8	1	8	Low
2188	Point	131993.05	914189.84	0.50	Peat	Granular	5.62	Peaty Soil	1	4	1	4	Negligible
2189	Point	131996.80	914168.18	1.70	Soil	Granular	7.90	Thick Peat	3	4	1	12	Low
2190	Point	131984.19	914179.03	0.20	Soil	Granular	11.26	Peaty Soil	1	6	1	6	Low
2191	Point	131967.15	914186.65	0.30	Peat	Granular	3.67	Peaty Soil	1	2	1	2	Negligible
2192	Point	131886.00	914219.54	1.60	Peat	Granular	4.16	Thick Peat	3	4	1	12	Low
2193	Point	131860.07	914213.06	0.80	Peat	Granular	5.70	Thin Peat	2	4	1	8	Low
2194	Point	131837.09	914207.86	1.80	Peat	Granular	3.05	Thick Peat	3	2	1	6	Low
2195	Point	131799.93	914132.29	0.90	Peat	Granular	2.87	Thin Peat	2	2	1	4	Negligible
2196	Point	131811.84	914132.70	2.70	Peat	Granular	9.87	Thick Peat	3	6	1	18	Medium
2197	Point	131820.07	914132.61	1.40	Soil	Granular	11.92	Thin Peat	2	6	1	12	Low
2198	Point	131830.22	914132.28	0.20	Soil	Granular	6.03	Peaty Soil	1	4	1	4	Negligible
2199	Point	131840.64	914132.97	0.30	Peat	Granular	5.23	Peaty Soil	1	4	1	4	Negligible
2200	Point	131850.50	914132.06	0.60	Peat	Granular	9.68	Thin Peat	2	6	1	12	Low
2201	Point	131860.21	914132.79	0.60	Peat	Granular	9.16	Thin Peat	2	6	1	12	Low
2202	Point	131859.42	914143.32	0.40	Peat	Granular	12.68	Peaty Soil	1	8	1	8	Low
2203	Point	131849.90	914143.12	0.70	Soil	Granular	11.46	Thin Peat	2	6	1	12	Low
2204	Point	131840.10	914143.39	0.30	Soil	Granular	10.85	Peaty Soil	1	6	1	6	Low
2205	Point	131830.64	914142.60	0.30	Peat	Granular	7.87	Peaty Soil	1	4	1	4	Negligible
2206	Point	131819.73	914142.94	1.80	Peat	Granular	4.93	Thick Peat	3	4	1	12	Low
2207	Point	131809.62	914142.66	0.80	Peat	Granular	5.03	Thin Peat	2	4	1	8	Low
2208	Point	131799.09	914142.38	2.30	Peat	Granular	1.86	Thick Peat	3	1	1	3	Negligible
2209	Point	131779.69	914116.59	2.50	Peat	Granular	1.94	Thick Peat	3	1	1	3	Negligible
2210	Point	131782.60	914096.10	2.20	Soil	Granular	8.13	Thick Peat	3	6	1	18	Medium
2211	Point	131701.69	914128.79	0.30	Peat	Granular	4.46	Peaty Soil	1	4	1	4	Negligible
2212	Point	131604.06	914220.28	1.80	Rock	Rock	23.59	Thick Peat	3	8	2	48	High
2213	Point	130583.97	914116.31	0.00	Peat	Granular	8.50	No Peat	0	6	1	0	None
2214	Point	130641.67	914062.52	0.90	Soil	Granular	7.32	Thin Peat	2	4	1	8	Low
2215	Point	130623.90	914045.69	0.10	Soil	Granular	7.30	Peaty Soil	1	4	1	4	Negligible
2216	Point	130626.37	914021.88	0.30	Soil	Granular	11.82	Peaty Soil	1	6	1	6	Low
2217	Point	130626.12	913990.62	0.30	Soil	Granular	13.99	Peaty Soil	1	8	1	8	Low
2218	Point	130629.02	913959.52	0.10	Peat	Rock	5.30	Peaty Soil	1	4	2	8	Low
2219	Point	130631.49	913924.06	0.70	Peat	Granular	9.65	Thin Peat	2	6	1	12	Low
2220	Point	130628.33	913887.06	0.90	Peat	Granular	11.29	Thin Peat	2	6	1	12	Low
2221	Point	130633.20	913861.34	0.60	Peat	Rock	17.95	Thin Peat	2	8	2	32	High
2222	Point	130654.78	913861.39	1.00	Rock	Rock	10.91	Thin Peat	2	6	2	24	Medium
2223	Point	130659.22	913881.40	0.00	Rock	Granular	14.91	No Peat	0	8	1	0	None
2224	Point	130664.48	913904.10	0.00	Rock	Rock	10.95	No Peat	0	6	2	0	None
2225	Point	130653.89	913917.50	0.00	Rock	Rock	24.08	No Peat	0	8	2	0	None
2226	Point	130694.83	913891.11	0.00	Rock	Rock	21.23	No Peat	0	8	2	0	None
2227	Point	130690.24	913917.79	0.00	Rock	Rock	30.18	No Peat	0	8	2	0	None
2228	Point	130691.59	913932.89	0.00	Peat	Rock	29.81	No Peat	0	8	2	0	None
2229	Point	130690.12	913947.36	0.40	Rock	Rock	24.39	Peaty Soil	1	8	2	16	Medium
2230	Point	130695.42	913960.70	0.00	Rock	Rock	25.07	No Peat	0	8	2	0	None
2231	Point	130711.78	913961.12	0.00	Rock	Rock	23.93	No Peat	0	8	2	0	None
2232	Point	130689.63	913974.12	0.00	Rock	Rock	25.45	No Peat	0	8	2	0	None
2233	Point	130688.55	913993.37	0.00	Soil	Rock	30.94	No Peat	0	8	2	0	None
2234	Point	130692.89	914005.29	0.20	Rock	Rock	20.80	Peaty Soil	1	8	2	16	Medium
2235	Point	130677.68	914019.28	0.00	Soil	Rock	29.32	No Peat	0	8	2	0	None
2236	Point	130696.49	914020.91	0.10	Rock	Rock	23.49	Peaty Soil	1	8	2	16	Medium
2237	Point	130687.09	914049.60	0.00	Rock	Rock	31.49	No Peat	0	8	2	0	None
2238	Point	130701.03	914037.04	0.00	Rock	Rock	28.15	No Peat	0	8	2	0	None
2239	Point	130711.50	914053.27	0.00	Peat	Rock	24.64	No Peat	0	8	2	0	None
2240	Point	130737.29	914041.82	0.20	Soil	Granular	22.52	Peaty Soil	1	8	1	8	Low
2241	Point	130765.71	914042.22	0.20	Superficial	Rock	12.67	Peaty Soil	1	8	2	16	Medium
2242	Point	130911.51	913999.61	0.00	Peat	Granular	10.33	No Peat	0	6	1	0	None
2243	Point	131061.94	913834.26	0.60	Peat	Granular	8.91	Thin Peat	2	6	1	12	Low
2244	Point	131066.70	913790.04	2.20	Rock	Rock	21.43	Thick Peat	3	8	2	48	High
2245	Point	130716.32	913987.64	0.00	Rock	Rock	21.50	No Peat	0	8	2	0	None
2246	Point	130711.83	914069.35	0.00	Rock	Rock	25.21	No Peat	0	8	2	0	None
2247	Point	130748.06	913983.30	0.00	Rock	Rock	42.34	No Peat	0	8	2	0	None
2248	Point	130754.15	913905.25	0.00	Rock	Rock	25.57	No Peat	0	8	2	0	None
2249	Point	130730.43	913913.54	0.00	Peat	Rock	7.79	No Peat	0	4	2	0	None
2250	Point	132322.26	914267.60	0.90	Peat	Rock	2.60	Thin Peat	2	2	2	8	Low
2251	Point	132285.22	914228.57	0.90	Peat	Rock	1.77	Thin Peat	2	1	2	4	Negligible
2252	Point	132237.49	914218.40	2.60	Peat	Rock	2.30	Thick Peat	3	2	2	12	Low
2253	Point	132196.28	914187.36	1.70	Peat	Rock	2.30	Thick Peat	3	2	2	12	Low
2254	Point	132196.28	914187.36	1.70	Peat	Granular	3.66	Thick Peat	3	2	1	6	Low
2255	Point	132156.82	914169.89	2.50	Peat	Rock	0.64	Thick Peat	3	1	2	6	Low
2256	Point	132110.36	914164.90	1.00	Peat	Rock	2.64	Thin Peat	2	2	2	8	Low
2257	Point	132057.39	914159.14	2.70	Peat	Rock	5.27	Thick Peat	3	4	2	24	Medium
2258	Point	132010.63	914154.25	2.20	Soil	Granular	11.33	Thick Peat	3	6	1	18	Medium
2259	Point	131860.74	914092.78	0.30	Soil	Granular	12.24	Peaty Soil	1	8	1	8	Low
2260	Point	131850.30	914092.84	0.10	Peat	Rock	10.27	Peaty Soil	1	6	2	12	Low
2261	Point	131840.43	914092.35	1.70	Peat	Rock	5.97	Thick Peat	3	4	2	24	Medium
2262	Point	131829.71	914093.02	1.20	Peat	Granular	6.02	Thin Peat	2	4	1	8	Low
2263	Point	131820.49	914093.17	1.20	Peat	Granular	3.82	Thin Peat	2	2	1	4	Negligible
2264	Point	131809.05	914094.11	0.40	Peat	Granular	3.66	Peaty Soil	1	2	1	2	Negligible
2265	Point	131800.51	914092.94	0.90	Peat	Granular	4.35	Thin Peat	2	4	1	8	Low
2266	Point	131800.62	914114.58	1.60	Peat	Granular	4.45	Thick Peat	3	4	1	12	Low
2267	Point	131810.16	914113.06	1.60	Soil	Granular	5.69	Thick Peat	3	4	1	12	Low
2268	Point	131820.12	914112.62	0.30	Peat	Rock	5.43	Peaty Soil	1	4	2	8	Low
2269	Point	131830.28	914111.80	0.70	Peat	Rock	7.70	Thin Peat	2	4	2	16	Medium
2270	Point	131840.26	914113.38	1.80	Peat	Rock	4.21	Thick Peat	3	4	2	24	Medium
2271	Point	131850.34	914112.27	1.20	Peat	Rock	1.38	Thin Peat	2	1	2	4	Negligible
2272	Point	131860.30	914112.84	2.70	Peat	Rock	1.73	Thick Peat	3	1	2	6	Low
2273	Point	131859.07	914114.03	2.70	Peat	Rock	14.59	Thick Peat	3	8	2	48	High
2274	Point	131076.47	914254.14	1.00	Peat	Rock	14.38	Thin Peat	2	8	2	32	High
2275	Point	131081.22	914247.01	0.50	Peat	Granular	16.36	Peaty Soil	1	8	1	8	Low
2276	Point	131078.82	914229.73	1.40	Peat	Rock	6.62	Thin Peat	2	4	2	16	Medium
2277	Point	131101.59	914254.87	0.80	Peat	Rock	6.44	Thin Peat	2	4	2	16	Medium
2278	Point	131103.35	914230.77	0.50	Peat	Rock	5.04	Peaty Soil	1	4	2	8	Low
2279	Point	131125.35	914231.26	1.40	Peat	Rock	2.79	Thin Peat	2	2	2	8	Low
2280	Point	131129.24	914205.99	0.40	Peat	Rock	4.74	Peaty Soil	1	4	2	8	Low
2281	Point	131131.29	914182.00	1.00	Peat	Rock	9.89	Thin Peat	2	6	2	24	Medium

ID	SOURCE	X	Y	Depth	Surface	Substrate	Slope	Peat Coefficient	Peat Coefficient	Slope Coefficient	Substrate Coefficient	Risk Coefficient	Potential Instability
1	Point	126515.38	918954.62	0.80	Peat	Rock	10.12	Thin Peat	2	6	2	24	Medium
2282	Point	131130.42	914156.09	0.70	Peat	Granular	13.90	Thin Peat	2	8	1	16	Medium
2283	Point	131105.67	914156.30	0.70	Peat	Rock	6.74	Thin Peat	2	4	2	16	Medium
2284	Point	131103.61	914181.12	1.90	Peat	Rock	7.49	Thick Peat	3	4	2	24	Medium
2285	Point	131103.80	914205.42	1.80	Peat	Granular	16.09	Thick Peat	3	8	1	24	Medium
2286	Point	131066.40	914191.50	0.40	Peat	Rock	12.10	Peaty Soil	1	8	2	16	Medium
2287	Point	131067.07	914182.14	0.70	Peat	Granular	8.98	Thin Peat	2	6	1	12	Low
2288	Point	131066.74	914171.56	0.40	Peat	Rock	4.62	Peaty Soil	1	4	2	8	Low
2289	Point	131065.99	914161.57	1.80	Peat	Rock	3.75	Thick Peat	3	2	2	12	Low
2290	Point	131066.99	914151.53	1.80	Peat	Rock	1.66	Thick Peat	3	1	2	6	Low
2291	Point	131067.54	914141.33	1.80	Soil	Rock	3.00	Thick Peat	3	2	2	12	Low
2292	Point	131067.80	914132.50	0.10	Soil	Rock	4.22	Peaty Soil	1	4	2	8	Low
2293	Point	131057.28	914130.87	0.10	Peat	Granular	5.87	Peaty Soil	1	4	1	4	Negligible
2294	Point	131056.98	914142.28	0.80	Peat	Rock	6.71	Thin Peat	2	4	2	16	Medium
2295	Point	131057.50	914151.63	1.90	Peat	Rock	8.04	Thick Peat	3	6	2	36	High
2296	Point	131057.15	914161.50	0.80	Soil	Rock	9.95	Thin Peat	2	6	2	24	Medium
2297	Point	131057.48	914171.36	0.20	Soil	Rock	11.06	Peaty Soil	1	6	2	12	Low
2298	Point	131057.08	914181.51	0.30	Peat	Granular	12.07	Peaty Soil	1	8	1	8	Low
2299	Point	131056.42	914191.86	0.40	Soil	Rock	16.26	Peaty Soil	1	8	2	16	Medium
2300	Point	131046.73	914190.82	0.10	Peat	Granular	10.49	Peaty Soil	1	6	1	6	Low
2301	Point	131046.71	914180.80	0.40	Peat	Rock	10.91	Peaty Soil	1	6	2	12	Low
2302	Point	131047.13	914171.52	0.50	Peat	Rock	9.13	Peaty Soil	1	6	2	12	Low
2303	Point	131046.96	914161.99	0.50	Peat	Rock	9.39	Peaty Soil	1	6	2	12	Low
2304	Point	131047.53	914150.68	0.70	Peat	Granular	11.66	Thin Peat	2	6	1	12	Low
2305	Point	131048.02	914141.03	0.40	Peat	Rock	6.53	Peaty Soil	1	4	2	8	Low
2306	Point	131046.67	914130.96	0.60	Peat	Rock	13.29	Thin Peat	2	8	2	32	High
2307	Point	131036.97	914131.64	0.90	Peat	Granular	12.29	Thin Peat	2	8	1	16	Medium
2308	Point	131037.08	914141.51	0.80	Peat	Rock	13.15	Thin Peat	2	8	2	32	High
2309	Point	131036.98	914151.57	0.80	Peat	Rock	17.46	Thin Peat	2	8	2	32	High
2310	Point	131037.71	914162.00	0.80	Peat	Rock	15.22	Thin Peat	2	8	2	32	High
2311	Point	131037.40	914171.87	0.40	Peat	Rock	10.76	Peaty Soil	1	6	2	12	Low
2312	Point	131037.10	914182.01	1.00	Soil	Granular	9.08	Thin Peat	2	6	1	12	Low
2313	Point	131037.16	914191.80	0.30	Peat	Rock	18.17	Peaty Soil	1	8	2	16	Medium
2314	Point	131026.90	914190.46	0.60	Soil	Rock	15.43	Thin Peat	2	8	2	32	High
2315	Point	131027.08	914181.83	0.30	Peat	Rock	11.81	Peaty Soil	1	6	2	12	Low
2316	Point	131026.56	914171.82	0.90	Peat	Rock	14.64	Thin Peat	2	8	2	32	High
2317	Point	131026.96	914162.00	0.40	Soil	Rock	14.22	Peaty Soil	1	8	2	16	Medium
2318	Point	131027.20	914151.43	0.30	Peat	Granular	9.69	Peaty Soil	1	6	1	6	Low
2319	Point	131026.25	914140.95	0.60	Peat	Rock	13.55	Thin Peat	2	8	2	32	High
2320	Point	131025.89	914131.17	0.70	Peat	Rock	7.31	Thin Peat	2	4	2	16	Medium
2321	Point	131017.27	914131.14	0.80	Peat	Rock	3.71	Thin Peat	2	2	2	8	Low
2322	Point	131017.25	914141.26	1.00	Soil	Granular	3.12	Thin Peat	2	2	1	4	Negligible
2323	Point	131016.77	914151.80	0.30	Soil	Rock	4.17	Peaty Soil	1	4	2	8	Low
2324	Point	131017.68	914161.62	0.20	Peat	Rock	5.71	Peaty Soil	1	4	2	8	Low
2325	Point	131017.12	914170.74	1.50	Peat	Rock	9.89	Thin Peat	2	6	2	24	Medium
2326	Point	131017.96	914181.52	0.70	Soil	Granular	14.05	Thin Peat	2	8	1	16	Medium
2327	Point	131016.73	914190.67	0.20	Peat	Rock	11.55	Peaty Soil	1	6	2	12	Low
2328	Point	131006.47	914191.85	1.60	Soil	Rock	19.58	Thick Peat	3	8	2	48	High
2329	Point	131006.68	914182.04	0.20	Peat	Rock	6.69	Peaty Soil	1	4	2	8	Low
2330	Point	131007.33	914171.64	2.10	Peat	Rock	5.22	Thick Peat	3	4	2	24	Medium
2331	Point	131007.10	914161.14	1.00	Peat	Rock	7.10	Thin Peat	2	4	2	16	Medium
2332	Point	131006.87	914150.88	0.70	Soil	Rock	3.32	Thin Peat	2	2	2	8	Low
2333	Point	131007.42	914141.11	0.20	Soil	Rock	3.15	Peaty Soil	1	2	2	4	Negligible
2334	Point	131006.89	914131.47	0.20	Peat	Rock	6.68	Peaty Soil	1	4	2	8	Low
2335	Point	131032.57	914102.40	0.90	Peat	Granular	11.65	Thin Peat	2	6	1	12	Low
2336	Point	131007.54	914101.37	1.00	Peat	Rock	3.15	Thin Peat	2	2	2	8	Low
2337	Point	130981.27	914125.74	2.10	Soil	Rock	10.20	Thick Peat	3	6	2	36	High
2338	Point	130981.38	914149.91	0.20	Peat	Granular	6.77	Peaty Soil	1	4	1	4	Negligible
2339	Point	130979.55	914175.20	1.30	Peat	Granular	5.39	Thin Peat	2	4	1	8	Low
2340	Point	130979.34	914200.09	0.80	Peat	Rock	7.25	Thin Peat	2	4	2	16	Medium
2341	Point	131019.75	913833.37	0.40	Soil	Rock	3.25	Peaty Soil	1	2	2	4	Negligible
2342	Point	131017.63	913802.00	0.10	Soil	Granular	4.55	Peaty Soil	1	4	1	4	Negligible
2343	Point	130993.89	913806.23	0.30	Peat	Rock	6.69	Peaty Soil	1	4	2	8	Low
2344	Point	130981.44	913813.96	0.50	Soil	Granular	10.82	Peaty Soil	1	6	1	6	Low
2345	Point	132774.38	914260.62	0.30	Soil	Granular	17.28	Peaty Soil	1	8	1	8	Low
2346	Point	132788.68	914263.32	0.20	Peat	Granular	19.66	Peaty Soil	1	8	1	8	Low
2347	Point	132799.09	914269.35	0.50	Peat	Granular	13.78	Peaty Soil	1	8	1	8	Low
2348	Point	132785.70	914236.67	0.40	Peat	Granular	11.62	Peaty Soil	1	6	1	6	Low
2349	Point	132788.61	914214.01	0.40	Soil	Granular	10.73	Peaty Soil	1	6	1	6	Low
2350	Point	132800.89	914210.31	0.20	Soil	Granular	13.22	Peaty Soil	1	8	1	8	Low
2351	Point	132822.47	914195.75	0.30	Peat	Granular	4.83	Peaty Soil	1	4	1	4	Negligible
2352	Point	132837.21	914196.47	0.60	Soil	Granular	11.10	Thin Peat	2	6	1	12	Low
2353	Point	132853.41	914177.62	0.30	Peat	Granular	3.97	Peaty Soil	1	2	1	2	Negligible
2354	Point	132817.60	914134.08	2.40	Peat	Granular	10.60	Thick Peat	3	6	1	18	Medium
2355	Point	132803.23	914144.17	0.50	Soil	Granular	9.04	Peaty Soil	1	6	1	6	Low
2356	Point	132793.29	914111.96	0.20	Peat	Granular	1.56	Peaty Soil	1	1	1	1	Negligible
2357	Point	132793.20	914120.41	0.50	Peat	Granular	7.00	Peaty Soil	1	4	1	4	Negligible
2358	Point	132793.54	914131.11	0.40	Peat	Granular	8.79	Peaty Soil	1	6	1	6	Low
2359	Point	132793.29	914141.96	0.60	Peat	Granular	8.01	Thin Peat	2	6	1	12	Low
2360	Point	132794.25	914151.76	0.80	Peat	Granular	3.01	Thin Peat	2	2	1	4	Negligible
2361	Point	132792.76	914163.23	2.40	Peat	Granular	1.50	Thick Peat	3	1	1	3	Negligible
2362	Point	132792.81	914173.26	1.90	Peat	Granular	2.17	Thick Peat	3	2	1	6	Low
2363	Point	132987.57	914094.04	0.40	Soil	Rock	8.76	Peaty Soil	1	6	2	12	Low
2364	Point	133071.05	914152.16	0.20	Rock	Rock	7.33	Peaty Soil	1	4	2	8	Low
2365	Point	133078.86	914169.86	0.00	Rock	Rock	7.50	No Peat	0	4	2	0	None
2366	Point	133115.12	914170.34	0.00	Peat	Rock	11.99	No Peat	0	6	2	0	None
2367	Point	133163.60	914149.68	1.30	Peat	Granular	14.64	Thin Peat	2	8	1	16	Medium
2368	Point	133187.04	914134.11	0.70	Soil	Granular	16.16	Thin Peat	2	8	1	16	Medium
2369	Point	133211.00	914133.96	0.20	Peat	Granular	18.94	Peaty Soil	1	8	1	8	Low
2370	Point	133216.51	914116.17	0.60	Soil	Granular	17.91	Thin Peat	2	8	1	16	Medium
2371	Point	133236.63	914145.71	0.30	Peat	Granular	19.48	Peaty Soil	1	8	1	8	Low
2372	Point	133242.32	914120.29	0.40	Soil	Granular	17.56	Peaty Soil	1	8	1	8	Low
2373	Point	133256.53	914117.49	0.30	Soil	Granular	21.62	Peaty Soil	1	8	1	8	Low
2374	Point	133265.67	914123.43	0.30	Peat	Granular	23.51	Peaty Soil	1	8	1	8	Low
2375	Point	133247.10	914095.60	0.50	Peat	Granular	15.47	Peaty Soil	1	8	1	8	Low
2376	Point	133271.68	914100.39	0.60	Peat	Granular	13.30	Thin Peat	2	8	1	16	Medium
2377	Point	133301.62	914081.36	0.70	Soil	Granular	16.75	Thin Peat	2	8	1	16	Medium
2378	Point	133275.36	914075.23	0.20	Peat	Granular	11.80	Peaty Soil	1	6	1	6	Low
2379	Point	133280.12	914052.31	0.30	Soil	Granular	20.09	Peaty Soil	1	8	1	8	Low
2380	Point	133287.38	914027.38	0.10	Peat	Granular	12.00	Peaty Soil	1	6	1	6	Low
2381	Point	133306.44	914056.83	0.70	Peat	Granular	17.42	Thin Peat	2	8	1	16	Medium
2382	Point	133310.31	914033.72	0.20	Peat	Granular	17.27	Peaty Soil	1	8	1	8	Low
2383	Point	133316.08	914007.77	0.40	Peat	Granular	10.02	Peaty Soil	1	6	1	6	Low
2384	Point	133320.40	913982.79	1.20	Soil	Rock	9.65	Thin Peat	2	6	2	24	Medium
2385	Point	133261.75	914024.63	0.20	Soil	Granular	16.58	Peaty Soil	1	8	1	8	Low
2386	Point	133256.22	914045.84	0.30	Soil	Granular	17.30	Peaty Soil	1	8	1	8	Low
2387	Point	133262.90	914069.33	0.10	Soil	Granular	21.27	Peaty Soil	1	8	1	8	Low
2388	Point	133250.70	914073.94	0.30	Peat	Granular	9.19	Peaty Soil	1	6	1	6	Low
2389	Point	133300.77	913949.26	0.70	Peat	Granular	9.25	Thin Peat	2	6	1	12	Low
2390	Point	133298.87	913957.72	0.30	Peat	Rock	7.35	Peaty Soil	1	4	2	8	Low
2391	Point	133299.19	913939.09	0.70	Peat	Granular	6.50	Thin Peat	2	4	1	8	Low
2392	Point	133298.37	913928.38	0.40	Peat	Granular	8.45	Peaty Soil	1	6	1	6	Low
2393	Point	133299.07	913918.15	1.20	Peat	Rock	1.92	Thin Peat	2	1	2	4	Negligible
2394	Point	133131.29	913860.36	0.70	Peat	Granular	3.36	Thin Peat	2	2	1	4	Negligible
2395	Point	133127.29	913867.13	1.00	Superficial	Rock	13.90	Thin Peat	2	8	2	32	High

ID	SOURCE	X	Y	Depth	Surface	Substrate	Slope	Peat Coefficient	Peat Coefficient	Slope Coefficient	Substrate Coefficient	Risk Coefficient	Potential Instability
1	Point	126515.38	918954.62	0.80	Peat	Rock	10.12	Thin Peat	2	6	2	24	Medium
2396	Point	133110.11	913872.55	0.10	Soil	Rock	6.80	Peaty Soil	1	4	2	8	Low
2397	Point	133111.39	913849.03	0.20	Peat	Granular	5.07	Peaty Soil	1	4	1	4	Negligible
2398	Point	133109.58	913826.01	0.40	Peat	Granular	11.96	Peaty Soil	1	6	1	6	Low
2399	Point	133108.92	913806.40	0.70	Peat	Granular	5.12	Thin Peat	2	4	1	8	Low
2400	Point	133128.48	913810.13	1.20	Peat	Granular	4.96	Thin Peat	2	4	1	8	Low
2401	Point	133135.24	913838.95	1.80	Soil	Rock	15.12	Thick Peat	3	8	2	48	High
2402	Point	133110.55	913788.43	0.20	Peat	Rock	13.34	Peaty Soil	1	8	2	16	Medium
2403	Point	133080.42	913799.69	0.30	Peat	Granular	5.78	Peaty Soil	1	4	1	4	Negligible
2404	Point	133092.84	913782.98	0.70	Soil	Granular	21.89	Thin Peat	2	8	1	16	Medium
2405	Point	133088.62	913816.08	0.20	Soil	Rock	21.40	Peaty Soil	1	8	2	16	Medium
2406	Point	133094.83	913839.67	0.00	Soil	Rock	15.03	No Peat	0	8	2	0	None
2407	Point	133096.31	913862.08	0.10	Rock	Granular	28.44	Peaty Soil	1	8	1	8	Low
2408	Point	133086.50	913877.45	0.20	Soil	Rock	4.17	Peaty Soil	1	4	2	8	Low
2409	Point	133069.50	913880.49	0.30	Peat	Granular	18.11	Peaty Soil	1	8	1	8	Low
2410	Point	133069.51	913858.77	1.10	Rock	Rock	29.13	Thin Peat	2	8	2	32	High
2411	Point	133065.87	913843.65	0.10	Rock	Rock	15.57	Peaty Soil	1	8	2	16	Medium
2412	Point	133065.78	913829.78	0.10	Rock	Rock	28.63	Peaty Soil	1	8	2	16	Medium
2413	Point	133012.47	913847.41	0.00	Rock	Rock	4.80	No Peat	0	4	2	0	None
2414	Point	133038.97	913849.98	0.00	Peat	Rock	24.57	No Peat	0	8	2	0	None
2415	Point	133026.64	913864.61	0.50	Superficial	Rock	7.13	Peaty Soil	1	4	2	8	Low
2416	Point	132993.88	913862.47	0.00	Peat	Rock	5.31	No Peat	0	4	2	0	None
2417	Point	132735.16	914225.96	1.30	Peat	Granular	7.11	Thin Peat	2	4	1	8	Low
2418	Point	132711.97	914220.14	1.30	Soil	Granular	9.46	Thin Peat	2	6	1	12	Low
2419	Point	132714.86	914194.58	0.70	Soil	Granular	6.90	Thin Peat	2	4	1	8	Low
2420	Point	132740.72	914199.21	0.20	Soil	Granular	6.55	Peaty Soil	1	4	1	4	Negligible
2421	Point	132750.15	914187.50	0.20	Soil	Granular	6.62	Peaty Soil	1	4	1	4	Negligible
2422	Point	132733.73	914171.37	0.20	Soil	Rock	3.31	Peaty Soil	1	2	2	4	Negligible
2423	Point	132733.29	914161.96	0.20	Soil	Granular	1.93	Peaty Soil	1	1	1	1	Negligible
2424	Point	132731.73	914151.11	0.10	Soil	Granular	0.71	Peaty Soil	1	1	1	1	Negligible
2425	Point	132733.29	914141.96	0.10	Peat	Granular	4.56	Peaty Soil	1	4	1	4	Negligible
2426	Point	132732.68	914131.47	0.60	Soil	Granular	4.40	Thin Peat	2	4	1	8	Low
2427	Point	132732.92	914121.70	0.10	Peat	Rock	3.16	Peaty Soil	1	2	2	4	Negligible
2428	Point	132733.00	914112.83	0.90	Peat	Granular	5.81	Thin Peat	2	4	1	8	Low
2429	Point	132743.68	914110.60	1.80	Peat	Rock	5.56	Thick Peat	3	4	2	24	Medium
2430	Point	132743.29	914121.96	1.10	Superficial	Rock	5.38	Thin Peat	2	4	2	16	Medium
2431	Point	132743.26	914133.26	0.30	Peat	Granular	4.99	Peaty Soil	1	4	1	4	Negligible
2432	Point	132744.67	914142.60	0.60	Peat	Granular	7.46	Thin Peat	2	4	1	8	Low
2433	Point	132742.20	914153.63	0.60	Soil	Granular	8.86	Thin Peat	2	6	1	12	Low
2434	Point	132745.64	914162.24	0.10	Peat	Rock	8.87	Peaty Soil	1	6	2	12	Low
2435	Point	132741.28	914172.59	0.80	Peat	Rock	2.17	Thin Peat	2	2	2	8	Low
2436	Point	132754.02	914171.59	1.70	Peat	Rock	5.95	Thick Peat	3	4	2	24	Medium
2437	Point	132752.38	914162.52	1.00	Peat	Rock	5.21	Thin Peat	2	4	2	16	Medium
2438	Point	132751.27	914152.90	0.90	Peat	Rock	3.69	Thin Peat	2	2	2	8	Low
2439	Point	132753.31	914142.40	1.10	Peat	Granular	3.34	Thin Peat	2	2	1	4	Negligible
2440	Point	132752.77	914130.81	1.00	Soil	Granular	4.04	Thin Peat	2	4	1	8	Low
2441	Point	132751.23	914122.11	0.50	Peat	Granular	4.27	Peaty Soil	1	4	1	4	Negligible
2442	Point	132753.60	914109.73	1.00	Peat	Rock	12.39	Thin Peat	2	8	2	32	High
2443	Point	132782.82	914113.89	0.90	Rock	Rock	9.54	Thin Peat	2	6	2	24	Medium
2444	Point	132783.55	914122.28	1.80	Peat	Rock	9.21	Thick Peat	3	6	2	36	High
2445	Point	132783.20	914131.97	1.00	Soil	Granular	7.74	Thin Peat	2	4	1	8	Low
2446	Point	132784.77	914141.11	0.10	Peat	Rock	6.20	Peaty Soil	1	4	2	8	Low
2447	Point	132784.56	914152.74	1.10	Peat	Rock	2.60	Thin Peat	2	2	2	8	Low
2448	Point	132784.43	914163.73	3.20	Peat	Granular	2.36	Thick Peat	3	2	1	6	Low
2449	Point	132782.88	914173.31	3.70	Peat	Rock	5.38	Thick Peat	3	4	2	24	Medium
2450	Point	133008.55	914051.55	2.70	Peat	Granular	0.85	Thick Peat	3	1	1	3	Negligible
2451	Point	133055.27	914077.95	1.90	Soil	Rock	8.91	Thick Peat	3	6	2	36	High
2452	Point	133095.25	914103.85	0.10	Rock	Rock	8.63	Peaty Soil	1	6	2	12	Low
2453	Point	133138.59	914110.68	0.00	Rock	Rock	7.13	No Peat	0	4	2	0	None
2454	Point	133184.88	914090.46	0.00	Rock	Rock	8.55	No Peat	0	6	2	0	None
2455	Point	133207.02	914061.16	0.00	Soil	Rock	8.33	No Peat	0	6	2	0	None
2456	Point	133201.27	914085.71	0.10	Peat	Granular	7.42	Peaty Soil	1	4	1	4	Negligible
2457	Point	133174.24	913977.27	0.50	Peat	Granular	10.88	Peaty Soil	1	6	1	6	Low
2458	Point	133172.82	913953.15	2.10	Peat	Granular	6.71	Thick Peat	3	4	1	12	Low
2459	Point	133175.74	913929.82	1.50	Peat	Granular	2.00	Thin Peat	2	1	1	2	Negligible
2460	Point	133182.89	913902.39	2.60	Soil	Rock	2.52	Thick Peat	3	2	2	12	Low
2461	Point	133239.03	913956.73	0.10	Superficial	Rock	5.89	Peaty Soil	1	4	2	8	Low
2462	Point	133238.98	913949.64	0.10	Superficial	Granular	7.29	Peaty Soil	1	4	1	4	Negligible
2463	Point	133241.30	913943.01	0.00	Soil	Rock	3.47	No Peat	0	2	2	0	None
2464	Point	133238.85	913928.21	0.10	Soil	Rock	3.85	Peaty Soil	1	2	2	4	Negligible
2465	Point	133238.99	913920.10	0.10	Peat	Granular	3.85	Peaty Soil	1	2	1	2	Negligible
2466	Point	133237.40	913909.76	0.00	Peat	Rock	3.39	No Peat	0	2	2	0	None
2467	Point	133236.65	913900.28	0.80	Soil	Granular	3.69	Thin Peat	2	2	1	4	Negligible
2468	Point	133250.63	913898.14	0.20	Soil	Granular	3.71	Peaty Soil	1	2	1	2	Negligible
2469	Point	133248.39	913910.30	0.10	Superficial	Rock	2.93	Peaty Soil	1	2	2	4	Negligible
2470	Point	133247.10	913919.14	0.40	Soil	Rock	3.79	Peaty Soil	1	2	2	4	Negligible
2471	Point	133246.60	913929.47	0.20	Soil	Granular	8.93	Peaty Soil	1	6	1	6	Low
2472	Point	133248.25	913939.97	0.20	Soil	Rock	3.08	Peaty Soil	1	2	2	4	Negligible
2473	Point	133248.86	913952.98	0.10	Soil	Rock	3.08	Peaty Soil	1	2	2	4	Negligible
2474	Point	133247.81	913953.80	0.10	Superficial	Granular	1.40	Peaty Soil	1	1	1	1	Negligible
2475	Point	133247.46	913960.00	0.00	Soil	Granular	5.84	No Peat	0	4	1	0	None
2476	Point	133258.98	913959.64	0.10	Soil	Rock	7.80	Peaty Soil	1	4	2	8	Low
2477	Point	133258.96	913947.71	0.10	Superficial	Granular	10.07	Peaty Soil	1	6	1	6	Low
2478	Point	133259.47	913939.07	0.00	Soil	Rock	6.05	No Peat	0	4	2	0	None
2479	Point	133259.43	913926.85	0.10	Soil	Rock	5.77	Peaty Soil	1	4	2	8	Low
2480	Point	133261.61	913920.25	0.30	Soil	Rock	4.22	Peaty Soil	1	4	2	8	Low
2481	Point	133258.17	913911.03	0.10	Rock	Rock	5.27	Peaty Soil	1	4	2	8	Low
2482	Point	133259.81	913895.86	0.00	Soil	Rock	9.06	No Peat	0	6	2	0	None
2483	Point	132761.11	914266.72	0.30	Peat	Rock	5.65	Peaty Soil	1	4	2	8	Low
2484	Point	132762.73	914233.97	0.80	Peat	Granular	3.55	Thin Peat	2	2	1	4	Negligible
2485	Point	132772.25	914217.80	2.60	Peat	Rock	5.81	Thick Peat	3	4	2	24	Medium
2486	Point	132766.23	914207.02	2.30	Peat	Rock	1.42	Thick Peat	3	1	2	6	Low
2487	Point	132777.52	914189.54	2.90	Peat	Rock	1.47	Thick Peat	3	1	2	6	Low
2488	Point	132773.06	914182.44	3.80	Peat	Rock	0.99	Thick Peat	3	1	2	6	Low
2489	Point	132763.29	914171.96	2.20	Peat	Granular	4.75	Thick Peat	3	4	1	12	Low
2490	Point	132762.47	914162.23	1.70	Peat	Rock	4.24	Thick Peat	3	4	2	24	Medium
2491	Point	132763.29	914151.96	1.00	Peat	Rock	4.04	Thin Peat	2	4	2	16	Medium
2492	Point	132762.69	914143.07	1.80	Peat	Rock	3.62	Thick Peat	3	2	2	12	Low
2493	Point	132762.48	914131.11	0.60	Peat	Rock	4.19	Thin Peat	2	4	2	16	Medium
2494	Point	132763.29	914121.96	0.50	Soil	Rock	4.87	Peaty Soil	1	4	2	8	Low
2495	Point	132763.82	914113.28	0.20	Soil	Rock	10.94	Peaty Soil	1	6	2	12	Low
2496	Point	132772.11	914111.88	0.20	Peat	Rock	5.23	Peaty Soil	1	4	2	8	Low
2497	Point	132773.29	914121.96	1.30	Peat	Rock	4.09	Thin Peat	2	4	2	16	Medium
2498	Point	132772.15	914131.76	1.30	Peat	Rock	4.04	Thin Peat	2	4	2	16	Medium
2499	Point	132773.30	914141.94	1.80	Peat	Rock	4.07	Thick Peat	3	4	2	24	Medium
2500	Point	132773.02	914151.83	1.20	Peat	Rock	4.20	Thin Peat	2	4	2	16	Medium
2501	Point	132773.29	914161.96	1.80	Peat	Rock	1.33	Thick Peat	3	1	2	6	Low
2502	Point	132773.29	914171.96	2.90	Peat	Rock	3.33	Thick Peat	3	2	2	12	Low
2503	Point	132877.89	914102.31	0.10	Peat	Rock	6.01	Peaty Soil	1	4	2	8	Low
2504	Point	132974.45	914060.12	0.60	Peat	Rock	10.93	Thin Peat	2	6	2	24	Medium
2505	Point	133012.52	914080.53	0.50	Peat	Rock	7.99	Peaty Soil	1	4	2	8	Low
2506	Point	133017.98	914084.02	0.50	Soil	Rock	8.21	Peaty Soil	1	6	2	12	Low
2507	Point	133060.37	914106.95	0.20	Peat	Rock	1.86	Peaty Soil	1	1	2	2	Negligible
2508	Point	133102.18	914137.98	1.30	Rock	Granular	11.91	Thin Peat	2	6	1	12	Low
2509	Point	133193.61	914113.02	1.00	Soil	Rock	7.75	Thin Peat	2	4	2	16	Medium

ID	SOURCE	X	Y	Depth	Surface	Substrate	Slope	Peat Coefficient	Peat Coefficient	Slope Coefficient	Substrate Coefficient	Risk Coefficient	Potential Instability
1	Point	126515.38	918954.62	0.80	Peat	Rock	10.12	Thin Peat	2	6	2	24	Medium
2510	Point	133223.21	914091.43	0.20	Soil	Rock	11.19	Peaty Soil	1	6	2	12	Low
2511	Point	133230.78	914079.89	0.30	Soil	Rock	11.07	Peaty Soil	1	6	2	12	Low
2512	Point	133231.22	914080.63	0.30	Peat	Rock	6.32	Peaty Soil	1	4	2	8	Low
2513	Point	133236.08	914017.50	0.40	Soil	Rock	8.40	Peaty Soil	1	6	2	12	Low
2514	Point	133268.98	913959.64	0.20	Soil	Rock	10.42	Peaty Soil	1	6	2	12	Low
2515	Point	133268.98	913949.64	0.20	Soil	Rock	8.46	Peaty Soil	1	6	2	12	Low
2516	Point	133269.84	913939.33	0.30	Peat	Rock	6.05	Peaty Soil	1	4	2	8	Low
2517	Point	133268.50	913931.63	0.70	Peat	Rock	5.58	Thin Peat	2	4	2	16	Medium
2518	Point	133269.36	913920.38	0.40	Soil	Rock	6.17	Peaty Soil	1	4	2	8	Low
2519	Point	133270.50	913909.33	0.30	Soil	Rock	6.16	Peaty Soil	1	4	2	8	Low
2520	Point	133268.35	913898.46	0.20	Soil	Rock	7.03	Peaty Soil	1	4	2	8	Low
2521	Point	133278.84	913899.84	0.10	Soil	Rock	6.42	Peaty Soil	1	4	2	8	Low
2522	Point	133279.02	913900.60	0.10	Peat	Rock	6.21	Peaty Soil	1	4	2	8	Low
2523	Point	133279.09	913909.78	0.80	Peat	Granular	5.58	Thin Peat	2	4	1	8	Low
2524	Point	133278.98	913919.64	0.40	Soil	Rock	5.37	Peaty Soil	1	4	2	8	Low
2525	Point	133278.98	913929.64	0.30	Peat	Rock	7.57	Peaty Soil	1	4	2	8	Low
2526	Point	133279.07	913941.57	0.70	Soil	Rock	11.14	Thin Peat	2	6	2	24	Medium
2527	Point	133278.59	913950.96	0.20	Peat	Granular	10.79	Peaty Soil	1	6	1	6	Low
2528	Point	133279.21	913959.72	0.40	Soil	Rock	10.44	Peaty Soil	1	6	2	12	Low
2529	Point	133288.09	913960.56	0.30	Peat	Rock	7.65	Peaty Soil	1	4	2	8	Low
2530	Point	133290.49	913948.51	0.50	Soil	Rock	6.71	Peaty Soil	1	4	2	8	Low
2531	Point	133288.90	913938.59	0.20	Soil	Rock	7.13	Peaty Soil	1	4	2	8	Low
2532	Point	133290.35	913935.56	0.20	Soil	Rock	6.01	Peaty Soil	1	4	2	8	Low
2533	Point	133288.65	913928.13	0.20	Peat	Rock	6.17	Peaty Soil	1	4	2	8	Low
2534	Point	133289.40	913918.33	0.80	Soil	Rock	6.98	Thin Peat	2	4	2	16	Medium
2535	Point	133289.52	913910.53	0.30	Soil	Rock	7.01	Peaty Soil	1	4	2	8	Low
2536	Point	133288.41	913899.90	0.20	Peat	Rock	9.04	Peaty Soil	1	6	2	12	Low
2537	Point	133299.20	913900.92	0.90	Peat	Rock	9.04	Thin Peat	2	6	2	24	Medium
2538	Point	133299.31	913910.07	0.80	Rock	Rock	7.43	Thin Peat	2	4	2	16	Medium
2539	Point	133040.01	913858.62	0.00	Peat	Rock	6.20	No Peat	0	4	2	0	None
2540	Point	133046.10	913844.63	0.90	Rock	Rock	23.61	Thin Peat	2	8	2	32	High
2541	Point	133052.64	913829.23	0.00	Rock	Rock	17.47	No Peat	0	8	2	0	None
2542	Point	133058.70	913820.17	0.00	Rock	Rock	14.08	No Peat	0	8	2	0	None
2543	Point	133043.80	913806.35	0.00	Rock	Rock	7.88	No Peat	0	4	2	0	None
2544	Point	133033.32	913823.73	0.00	Rock	Rock	12.33	No Peat	0	8	2	0	None
2545	Point	133030.09	913791.25	0.00	Rock	Rock	0.80	No Peat	0	1	2	0	None
2546	Point	133012.97	913806.35	0.00	Soil	Rock	8.43	No Peat	0	6	2	0	None
2547	Point	133000.81	913812.13	0.10	Rock	Rock	5.32	Peaty Soil	1	4	2	8	Low
2548	Point	133017.71	913831.75	0.00	Rock	Rock	14.02	No Peat	0	8	2	0	None
2549	Point	133013.46	913779.21	0.00	Rock	Rock	3.90	No Peat	0	2	2	0	None
2550	Point	132995.46	913781.21	0.00	Soil	Rock	12.22	No Peat	0	8	2	0	None
2551	Point	132985.41	913792.71	0.20	Superficial	Rock	13.23	Peaty Soil	1	8	2	16	Medium
2552	Point	132969.68	913805.31	0.10	Peat	Rock	10.56	Peaty Soil	1	6	2	12	Low
2553	Point	132982.30	913836.43	0.70	Superficial	Rock	18.98	Thin Peat	2	8	2	32	High
2554	Point	133005.24	913852.96	0.10	Superficial	Rock	16.36	Peaty Soil	1	8	2	16	Medium
2555	Point	133024.84	913868.87	0.10	Superficial	Rock	24.78	Peaty Soil	1	8	2	16	Medium
2556	Point	133056.62	913830.68	0.10	Peat	Granular	3.42	Peaty Soil	1	2	1	2	Negligible
2557	Point	132164.32	914135.21	3.10	Peat	Granular	2.56	Thick Peat	3	2	1	6	Low
2558	Point	132125.94	914095.26	1.20	Soil	Granular	3.43	Thin Peat	2	2	1	4	Negligible
2559	Point	132095.52	914059.00	0.20	Soil	Granular	4.64	Peaty Soil	1	4	1	4	Negligible
2560	Point	132062.47	914022.31	0.30	Soil	Rock	4.17	Peaty Soil	1	4	2	8	Low
2561	Point	132146.57	913772.78	0.10	Peat	Rock	2.93	Peaty Soil	1	2	2	4	Negligible
2562	Point	131684.12	913786.00	2.40	Peat	Granular	2.58	Thick Peat	3	2	1	6	Low
2563	Point	131673.07	913817.32	2.30	Peat	Granular	2.87	Thick Peat	3	2	1	6	Low
2564	Point	131703.96	913803.25	2.00	Peat	Rock	0.33	Thick Peat	3	1	2	6	Low
2565	Point	131727.51	913810.04	0.70	Peat	Rock	0.81	Thin Peat	2	1	2	4	Negligible
2566	Point	131751.29	913809.85	1.60	Peat	Rock	2.77	Thick Peat	3	2	2	12	Low
2567	Point	131912.54	913787.30	1.90	Peat	Granular	4.39	Thick Peat	3	4	1	12	Low
2568	Point	132060.84	914101.78	0.70	Peat	Granular	4.09	Thin Peat	2	4	1	8	Low
2569	Point	132022.80	913990.20	2.10	Peat	Granular	1.22	Thick Peat	3	1	1	3	Negligible
2570	Point	131997.03	913912.34	2.70	Peat	Granular	8.38	Thick Peat	3	6	1	18	Medium
2571	Point	132058.60	913853.79	0.30	Peat	Granular	3.65	Peaty Soil	1	2	1	2	Negligible
2572	Point	131711.67	913780.34	1.20	Soil	Granular	4.50	Thin Peat	2	4	1	8	Low
2573	Point	131738.58	913786.27	0.30	Peat	Granular	0.76	Peaty Soil	1	1	1	1	Negligible
2574	Point	131762.03	913793.29	3.60	Peat	Granular	0.92	Thick Peat	3	1	1	3	Negligible
2575	Point	131769.53	913770.52	3.40	Peat	Granular	1.36	Thick Peat	3	1	1	3	Negligible
2576	Point	131905.02	913844.78	3.00	Peat	Granular	0.68	Thick Peat	3	1	1	3	Negligible
2577	Point	131930.68	913890.40	1.70	Peat	Granular	2.39	Thick Peat	3	2	1	6	Low
2578	Point	131953.57	913932.17	2.70	Peat	Rock	2.16	Thick Peat	3	2	2	12	Low
2579	Point	132106.17	914115.46	2.50	Peat	Rock	2.26	Thick Peat	3	2	2	12	Low
2580	Point	132072.72	914078.33	0.60	Peat	Rock	7.74	Thin Peat	2	4	2	16	Medium
2581	Point	132044.52	914039.04	2.70	Peat	Rock	4.58	Thick Peat	3	4	2	24	Medium
2582	Point	131885.87	913796.42	1.30	Peat	Granular	0.43	Thin Peat	2	1	1	2	Negligible
2583	Point	131947.73	913872.24	2.80	Peat	Rock	1.00	Thick Peat	3	1	2	6	Low
2584	Point	131971.91	913916.01	3.80	Peat	Granular	1.17	Thick Peat	3	1	1	3	Negligible
2585	Point	132636.64	913908.30	0.10	Peat	Granular	3.01	Peaty Soil	1	2	1	2	Negligible
2586	Point	132639.09	914010.31	1.60	Peat	Rock	1.84	Thick Peat	3	1	2	6	Low
2587	Point	132628.33	914058.41	1.00	Peat	Rock	2.95	Thin Peat	2	2	2	8	Low
2588	Point	132619.02	914106.61	0.10	Peat	Granular	6.81	Peaty Soil	1	4	1	4	Negligible
2589	Point	132587.43	913869.73	1.30	Peat	Granular	11.41	Thin Peat	2	6	1	12	Low
2590	Point	132582.35	914016.98	0.40	Rock	Rock	4.37	Peaty Soil	1	4	2	8	Low
2591	Point	132613.51	914067.41	0.10	Soil	Granular	8.24	Peaty Soil	1	6	1	6	Low
2592	Point	132559.59	914112.68	0.70	Peat	Granular	2.77	Thin Peat	2	2	1	4	Negligible
2593	Point	132536.62	914213.40	0.80	Peat	Granular	1.92	Thin Peat	2	1	1	2	Negligible
2594	Point	131922.10	914252.74	3.30	Peat	Granular	2.66	Thick Peat	3	2	1	6	Low
2595	Point	131854.22	914238.29	2.80	Rock	Rock	9.25	Thick Peat	3	6	2	36	High
2596	Point	132027.43	914147.62	0.00	Rock	Rock	4.09	No Peat	0	4	2	0	None
2597	Point	132594.86	913971.26	0.00	Peat	Granular	2.17	No Peat	0	2	1	0	None
2598	Point	132022.34	914171.71	4.30	PEAT	ROCK	6.29	Thick Peat	3	4	2	24	Medium
2599	Point	132004.03	913772.25	1.28	PEAT	ROCK	12.84	Thin Peat	2	8	2	32	High
2600	Point	132072.03	913778.24	0.00	PEAT	ROCK	12.84	No Peat	0	8	2	0	None
2601	Point	132074.94	913778.62	0.00	PEAT	ROCK	7.39	No Peat	0	4	2	0	None
2602	Point	132097.81	913779.11	2.08	PEAT	ROCK	7.48	Thick Peat	3	4	2	24	Medium
2603	Point	131696.71	914254.10	1.33	PEAT	ROCK	9.40	Thin Peat	2	6	2	24	Medium
2604	Point	131710.92	914249.78	0.00	PEAT	ROCK	9.40	No Peat	0	6	2	0	None
2605	Point	131711.76	914249.51	2.28	PEAT	ROCK	5.86	Thick Peat	3	4	2	24	Medium
2606	Point	131791.62	914188.06	1.23	PEAT	ROCK	4.21	Thin Peat	2	4	2	16	Medium
2607	Point	131810.85	914181.31	3.00	PEAT	ROCK	3.86	Thick Peat	3	2	2	12	Low
2608	Point	131821.45	914175.40	0.83	PEAT	ROCK	8.26	Thin Peat	2	6	2	24	Medium
2609	Point	131839.30	914172.38	0.19	PEAT	ROCK	5.83	Peaty Soil	1	4	2	8	Low
2610	Point	131627.15	914244.49	0.97	PEAT	ROCK	7.92	Thin Peat	2	4	2	16	Medium
2611	Point	131627.07	914230.94	0.35	PEAT	ROCK	9.86	Peaty Soil	1	6	2	12	Low
2612	Point	131704.18	914235.97	0.48	PEAT	ROCK	8.81	Peaty Soil	1	6	2	12	Low
2613	Point	131704.01	914233.36	0.15	PEAT	ROCK	11.79	Peaty Soil	1	6	2	12	Low
2614	Point	131693.32	914203.34	0.83	PEAT	ROCK	4.85	Thin Peat	2	4	2	16	Medium
2615	Point	131696.09	914200.14	1.36	PEAT	ROCK	2.74	Thin Peat	2	2	2	8	Low
2616	Point	131704.34	914197.02	1.56	PEAT	ROCK	2.10	Thick Peat	3	2	2	12	Low
2617	Point	131710.42	914193.14	1.53	PEAT	ROCK	6.93	Thick Peat	3	4	2	24	Medium
2618	Point	131704.21	914186.19	1.93	PEAT	ROCK	7.90	Thick Peat	3	4	2	24	Medium
2619	Point	131699.66	914189.00	1.44	PEAT	ROCK	7.75	Thin Peat	2	4	2	16	Medium
2620	Point	131695.32	914191.34	0.80	PEAT	ROCK	7.95	Thin Peat	2	4	2	16	Medium
2621	Point	131691.43	914194.99	0.78	PEAT	ROCK	8.98	Thin Peat	2	6	2	24	Medium
2622	Point	131684.07	914181.85	0.49	PEAT	ROCK	11.77	Peaty Soil	1	6	2	12	Low
2623	Point	131672.24	914175.29	0.50	PEAT	ROCK	10.32	Peaty Soil	1	6	2	12	Low

ID	SOURCE	X	Y	Depth	Surface	Substrate	Slope	Peat Coefficient	Peat Coefficient	Slope Coefficient	Substrate Coefficient	Risk Coefficient	Potential Instability
1	Point	126515.38	918954.62	0.80	Peat	Rock	10.12	Thin Peat	2	6	2	24	Medium
2624	Point	131658.94	914183.04	0.35	PEAT	ROCK	11.38	Peaty Soil	1	6	2	12	Low
2625	Point	131640.71	914181.46	0.59	PEAT	ROCK	9.43	Thin Peat	2	6	2	24	Medium
2626	Point	131630.44	914183.68	0.60	PEAT	ROCK	9.47	Thin Peat	2	6	2	24	Medium
2627	Point	131626.92	914189.30	0.03	PEAT	ROCK	9.98	Peaty Soil	1	6	2	12	Low
2628	Point	131624.22	914203.99	0.34	PEAT	ROCK	9.70	Peaty Soil	1	6	2	12	Low
2629	Point	131629.92	914228.83	0.38	PEAT	ROCK	9.94	Peaty Soil	1	6	2	12	Low
2630	Point	131642.00	914218.48	1.38	PEAT	ROCK	15.52	Thin Peat	2	8	2	32	High
2631	Point	131639.52	914210.76	0.93	PEAT	ROCK	13.28	Thin Peat	2	8	2	32	High
2632	Point	131643.55	914194.11	0.44	PEAT	ROCK	12.18	Peaty Soil	1	8	2	16	Medium
2633	Point	131663.46	914194.76	0.87	PEAT	ROCK	10.18	Thin Peat	2	6	2	24	Medium
2634	Point	131668.96	914192.53	0.72	PEAT	ROCK	10.39	Thin Peat	2	6	2	24	Medium
2635	Point	131678.03	914186.02	0.44	PEAT	ROCK	9.38	Peaty Soil	1	6	2	12	Low
2636	Point	131682.99	914189.73	0.26	PEAT	ROCK	13.72	Peaty Soil	1	8	2	16	Medium
2637	Point	131685.74	914196.71	1.24	PEAT	ROCK	7.82	Thin Peat	2	4	2	16	Medium
2638	Point	131667.42	914214.31	0.17	PEAT	ROCK	6.62	Peaty Soil	1	4	2	8	Low
2639	Point	131664.13	914208.17	0.88	PEAT	ROCK	5.22	Thin Peat	2	4	2	16	Medium
2640	Point	131656.87	914205.66	0.90	PEAT	ROCK	6.85	Thin Peat	2	4	2	16	Medium
2641	Point	131651.45	914208.64	1.03	PEAT	ROCK	10.35	Thin Peat	2	6	2	24	Medium
2642	Point	131644.05	914209.73	0.91	PEAT	ROCK	7.00	Thin Peat	2	4	2	16	Medium
2643	Point	131691.18	914228.69	0.05	PEAT	ROCK	14.28	Peaty Soil	1	8	2	16	Medium
2644	Point	131695.42	914219.42	0.03	PEAT	ROCK	10.71	Peaty Soil	1	6	2	12	Low
2645	Point	131697.47	914226.72	0.29	PEAT	ROCK	10.71	Peaty Soil	1	6	2	12	Low
2646	Point	131697.85	914228.10	0.50	PEAT	ROCK	9.18	Peaty Soil	1	6	2	12	Low
2647	Point	131760.00	914174.65	0.71	PEAT	ROCK	7.79	Thin Peat	2	4	2	16	Medium
2648	Point	131766.98	914183.89	0.17	PEAT	ROCK	7.02	Peaty Soil	1	4	2	8	Low
2649	Point	131781.31	914187.03	0.00	PEAT	ROCK	7.78	No Peat	0	4	2	0	None
2650	Point	131779.97	914183.90	0.00	PEAT	ROCK	7.78	No Peat	0	4	2	0	None
2651	Point	131777.87	914182.75	0.00	PEAT	ROCK	6.38	No Peat	0	4	2	0	None
2652	Point	131773.53	914179.79	0.00	PEAT	ROCK	7.34	No Peat	0	4	2	0	None
2653	Point	131767.35	914175.09	0.00	PEAT	ROCK	6.31	No Peat	0	4	2	0	None
2654	Point	131764.74	914174.25	0.00	PEAT	ROCK	4.40	No Peat	0	4	2	0	None
2655	Point	131761.77	914168.24	0.00	PEAT	ROCK	7.03	No Peat	0	4	2	0	None
2656	Point	131759.67	914162.34	0.00	PEAT	ROCK	7.02	No Peat	0	4	2	0	None
2657	Point	131781.71	914187.72	0.00	PEAT	ROCK	5.83	No Peat	0	4	2	0	None
2658	Point	131785.98	914190.57	0.00	PEAT	ROCK	4.29	No Peat	0	4	2	0	None
2659	Point	131767.94	914173.91	0.57	PEAT	ROCK	4.29	Thin Peat	2	4	2	16	Medium
2660	Point	131768.03	914173.70	0.66	PEAT	ROCK	4.29	Thin Peat	2	4	2	16	Medium
2661	Point	131766.22	914172.85	0.07	PEAT	ROCK	4.40	Peaty Soil	1	4	2	8	Low
2662	Point	131764.12	914167.16	0.64	PEAT	ROCK	4.40	Thin Peat	2	4	2	16	Medium
2663	Point	131762.79	914167.76	0.03	PEAT	ROCK	3.11	Peaty Soil	1	2	2	4	Negligible
2664	Point	131774.53	914164.68	1.03	PEAT	ROCK	3.25	Thin Peat	2	2	2	8	Low
2665	Point	131795.49	914156.68	1.71	PEAT	ROCK	6.81	Thick Peat	3	4	2	24	Medium
2666	Point	131816.62	914152.59	1.22	PEAT	ROCK	10.44	Thin Peat	2	6	2	24	Medium
2667	Point	131824.93	914147.28	0.70	PEAT	ROCK	7.03	Thin Peat	2	4	2	16	Medium
2668	Point	131756.48	914162.37	0.72	PEAT	ROCK	4.40	Thin Peat	2	4	2	16	Medium
2669	Point	131760.52	914168.97	0.49	PEAT	ROCK	6.31	Peaty Soil	1	4	2	8	Low
2670	Point	131762.80	914174.78	0.25	PEAT	ROCK	7.34	Peaty Soil	1	4	2	8	Low
2671	Point	131765.68	914176.35	0.24	PEAT	ROCK	8.77	Peaty Soil	1	6	2	12	Low
2672	Point	131772.62	914180.32	0.07	PEAT	ROCK	7.78	Peaty Soil	1	4	2	8	Low
2673	Point	131777.78	914184.03	0.35	PEAT	ROCK	7.02	Peaty Soil	1	4	2	8	Low
2674	Point	131780.48	914189.75	0.25	PEAT	ROCK	7.79	Peaty Soil	1	4	2	8	Low
2675	Point	131755.59	914165.24	1.14	PEAT	ROCK	11.32	Thin Peat	2	6	2	24	Medium
2676	Point	131730.70	914177.43	0.01	PEAT	ROCK	11.11	Peaty Soil	1	6	2	12	Low
2677	Point	131719.74	914171.86	0.52	PEAT	ROCK	9.48	Thin Peat	2	6	2	24	Medium
2678	Point	131711.66	914167.06	0.63	PEAT	ROCK	6.79	Thin Peat	2	4	2	16	Medium
2679	Point	131694.76	914164.25	1.24	PEAT	ROCK	6.73	Thin Peat	2	4	2	16	Medium
2680	Point	131689.62	914164.38	1.12	PEAT	ROCK	6.19	Thin Peat	2	4	2	16	Medium
2681	Point	131678.12	914163.41	0.63	PEAT	ROCK	6.20	Thin Peat	2	4	2	16	Medium
2682	Point	131665.42	914163.15	1.34	PEAT	ROCK	5.91	Thin Peat	2	4	2	16	Medium
2683	Point	131648.86	914164.49	0.68	PEAT	ROCK	6.01	Thin Peat	2	4	2	16	Medium
2684	Point	131641.98	914164.40	0.53	PEAT	ROCK	6.36	Thin Peat	2	4	2	16	Medium
2685	Point	131636.31	914165.46	0.34	PEAT	ROCK	6.34	Peaty Soil	1	4	2	8	Low
2686	Point	131629.51	914178.18	0.21	PEAT	ROCK	7.03	Peaty Soil	1	4	2	8	Low
2687	Point	131756.63	914162.63	0.57	PEAT	ROCK	7.03	Thin Peat	2	4	2	16	Medium
2688	Point	131756.90	914160.09	0.38	PEAT	ROCK	6.02	Peaty Soil	1	4	2	8	Low
2689	Point	131758.88	914158.55	0.19	PEAT	ROCK	7.37	Peaty Soil	1	4	2	8	Low
2690	Point	131761.76	914161.19	0.77	PEAT	ROCK	7.37	Thin Peat	2	4	2	16	Medium
2691	Point	131761.50	914161.19	0.64	PEAT	ROCK	11.82	Thin Peat	2	6	2	24	Medium
2692	Point	131833.71	914165.13	1.51	PEAT	ROCK	10.67	Thick Peat	3	6	2	36	High
2693	Point	131824.79	914157.83	0.54	PEAT	ROCK	12.19	Thin Peat	2	8	2	32	High
2694	Point	131825.22	914131.73	0.63	PEAT	ROCK	5.45	Thin Peat	2	4	2	16	Medium
2695	Point	131835.24	914100.17	1.00	PEAT	ROCK	10.89	Thin Peat	2	6	2	24	Medium
2696	Point	131844.82	914086.17	0.71	PEAT	ROCK	11.95	Thin Peat	2	6	2	24	Medium
2697	Point	131859.45	914063.30	0.00	PEAT	ROCK	10.73	No Peat	0	6	2	0	None
2698	Point	131833.46	914137.34	0.61	PEAT	ROCK	9.76	Thin Peat	2	6	2	24	Medium
2699	Point	131835.73	914142.94	0.34	PEAT	ROCK	10.35	Peaty Soil	1	6	2	12	Low
2700	Point	131830.66	914150.98	0.49	PEAT	ROCK	13.56	Peaty Soil	1	8	2	16	Medium
2701	Point	131833.35	914156.72	1.22	PEAT	ROCK	10.37	Thin Peat	2	6	2	24	Medium
2702	Point	131842.05	914161.03	0.36	PEAT	ROCK	8.09	Peaty Soil	1	6	2	12	Low
2703	Point	131879.38	914188.71	1.33	PEAT	ROCK	5.79	Thin Peat	2	4	2	16	Medium
2704	Point	131872.40	914169.52	1.52	PEAT	ROCK	7.91	Thick Peat	3	4	2	24	Medium
2705	Point	131890.93	914187.70	1.48	PEAT	ROCK	10.31	Thin Peat	2	6	2	24	Medium
2706	Point	131959.33	914164.72	0.00	PEAT	ROCK	14.76	No Peat	0	8	2	0	None
2707	Point	131983.33	914135.89	0.00	PEAT	ROCK	9.66	No Peat	0	6	2	0	None
2708	Point	132012.82	914106.13	0.00	PEAT	ROCK	5.15	No Peat	0	4	2	0	None
2709	Point	132009.86	914096.50	0.23	PEAT	ROCK	5.05	Peaty Soil	1	4	2	8	Low
2710	Point	132005.32	914083.96	1.01	PEAT	ROCK	2.91	Thin Peat	2	2	2	8	Low
2711	Point	132023.28	914070.67	2.25	PEAT	ROCK	5.13	Thick Peat	3	4	2	24	Medium
2712	Point	132012.93	914040.52	0.00	PEAT	ROCK	4.30	No Peat	0	4	2	0	None
2713	Point	132028.44	913980.33	3.48	PEAT	ROCK	4.25	Thick Peat	3	4	2	24	Medium
2714	Point	132037.86	913965.26	0.00	PEAT	ROCK	9.90	No Peat	0	6	2	0	None
2715	Point	132036.55	913955.39	1.57	PEAT	ROCK	6.15	Thick Peat	3	4	2	24	Medium
2716	Point	132037.08	913954.35	1.56	PEAT	ROCK	2.29	Thick Peat	3	2	2	12	Low
2717	Point	132049.11	913938.40	2.49	PEAT	ROCK	6.51	Thick Peat	3	4	2	24	Medium
2718	Point	132062.03	913931.11	0.74	PEAT	ROCK	1.92	Thin Peat	2	1	2	4	Negligible
2719	Point	132079.27	913917.18	3.50	PEAT	ROCK	1.12	Thick Peat	3	1	2	6	Low
2720	Point	132099.36	913899.08	2.03	PEAT	ROCK	1.97	Thick Peat	3	1	2	6	Low
2721	Point	132119.47	913884.22	3.51	PEAT	ROCK	11.65	Thick Peat	3	6	2	36	High
2722	Point	132163.13	913848.47	0.00	PEAT	ROCK	7.66	No Peat	0	4	2	0	None
2723	Point	132167.67	913852.41	0.00	PEAT	ROCK	1.80	No Peat	0	1	2	0	None
2724	Point	132170.35	913853.41	0.00	PEAT	ROCK	1.80	No Peat	0	1	2	0	None
2725	Point	132172.47	913853.87	0.21	PEAT	ROCK	0.49	Peaty Soil	1	1	2	2	Negligible
2726	Point	132180.78	913857.26	0.02	PEAT	ROCK	5.51	Peaty Soil	1	4	2	8	Low
2727	Point	132181.17	913898.54	1.35	PEAT	ROCK	4.51	Thin Peat	2	4	2	16	Medium
2728	Point	132283.25	914035.67	2.26	PEAT	ROCK	9.02	Thick Peat	3	6	2	36	High
2729	Point	132357.79	914087.93	0.55	PEAT	ROCK	8.36	Thin Peat	2	6	2	24	Medium
2730	Point	132365.85	914107.27	0.67	PEAT	ROCK	7.34	Thin Peat	2	4	2	16	Medium
2731	Point	132374.89	914121.10	0.40	PEAT	ROCK	7.71	Peaty Soil	1	4	2	8	Low
2732	Point	132371.11	914129.96	0.25	PEAT	ROCK	20.37	Peaty Soil	1	8	2	16	Medium
2733	Point	132369.63	914193.68	0.01	PEAT	ROCK	8.58	Peaty Soil	1	6	2	12	Low
2734	Point	132373.47	914213.45	1.19	PEAT	ROCK	10.40	Thin Peat	2	6	2	24	Medium
2735	Point	132385.98	914257.70	0.80	PEAT	ROCK	12.54	Thin Peat	2	8	2	32	High
2736	Point	131850.93	914098.70	0.20	PEAT	ROCK	6.78	Peaty Soil	1	4	2	8	Low
2737	Point	131866.97	914109.24	1.41	PEAT	ROCK	10.13	Thin Peat	2	6	2	24	Medium

ID	SOURCE	X	Y	Depth	Surface	Substrate	Slope	Peat Coefficient	Peat Coefficient	Slope Coefficient	Substrate Coefficient	Risk Coefficient	Potential Instability
1	Point	126515.38	918954.62	0.80	Peat	Rock	10.12	Thin Peat	2	6	2	24	Medium
2738	Point	131881.61	914120.63	0.09	PEAT	ROCK	10.72	Peaty Soil	1	6	2	12	Low
2739	Point	131898.07	914128.46	0.80	PEAT	ROCK	7.03	Thin Peat	2	4	2	16	Medium
2740	Point	131926.22	914145.33	0.55	PEAT	ROCK	7.95	Thin Peat	2	4	2	16	Medium
2741	Point	131934.46	914153.33	0.17	PEAT	ROCK	12.75	Peaty Soil	1	8	2	16	Medium
2742	Point	131938.44	914162.36	0.34	PEAT	ROCK	6.44	Peaty Soil	1	4	2	8	Low
2743	Point	131920.65	914118.82	0.70	PEAT	ROCK	13.06	Thin Peat	2	8	2	32	High
2744	Point	131911.57	914119.58	1.10	PEAT	ROCK	9.61	Thin Peat	2	6	2	24	Medium
2745	Point	131892.64	914126.02	0.27	PEAT	ROCK	12.93	Peaty Soil	1	8	2	16	Medium
2746	Point	131863.29	914064.89	0.62	PEAT	ROCK	11.04	Thin Peat	2	6	2	24	Medium
2747	Point	131878.90	914071.62	0.49	PEAT	ROCK	12.81	Peaty Soil	1	8	2	16	Medium
2748	Point	131884.01	914075.24	0.16	PEAT	ROCK	15.36	Peaty Soil	1	8	2	16	Medium
2749	Point	131957.68	914107.85	0.63	PEAT	ROCK	13.77	Thin Peat	2	8	2	32	High
2750	Point	131961.37	914111.47	0.69	PEAT	ROCK	17.41	Thin Peat	2	8	2	32	High
2751	Point	131966.62	914118.58	0.69	PEAT	ROCK	15.26	Thin Peat	2	8	2	32	High
2752	Point	131978.64	914114.46	1.03	PEAT	ROCK	19.16	Thin Peat	2	8	2	32	High
2753	Point	131979.03	914124.41	0.36	PEAT	ROCK	12.74	Peaty Soil	1	8	2	16	Medium
2754	Point	131981.21	914133.61	0.25	PEAT	ROCK	14.47	Peaty Soil	1	8	2	16	Medium
2755	Point	131967.66	914086.02	0.36	PEAT	ROCK	8.04	Peaty Soil	1	6	2	12	Low
2756	Point	131965.14	914078.89	0.50	PEAT	ROCK	10.01	Peaty Soil	1	6	2	12	Low
2757	Point	131961.53	914069.15	0.71	PEAT	ROCK	12.65	Thin Peat	2	8	2	32	High
2758	Point	131956.29	914052.65	0.61	PEAT	ROCK	16.34	Thin Peat	2	8	2	32	High
2759	Point	131954.04	914046.49	0.59	PEAT	ROCK	16.85	Thin Peat	2	8	2	32	High
2760	Point	131947.62	914035.91	0.46	PEAT	ROCK	11.51	Peaty Soil	1	6	2	12	Low
2761	Point	131941.87	914024.54	1.24	PEAT	ROCK	16.71	Thin Peat	2	8	2	32	High
2762	Point	131938.84	914010.98	0.64	PEAT	ROCK	17.31	Thin Peat	2	8	2	32	High
2763	Point	131932.57	914000.09	1.19	PEAT	ROCK	12.36	Thin Peat	2	8	2	32	High
2764	Point	131922.85	913993.38	1.28	PEAT	ROCK	12.82	Thin Peat	2	8	2	32	High
2765	Point	131936.59	914045.26	0.53	PEAT	ROCK	14.59	Thin Peat	2	8	2	32	High
2766	Point	131940.56	914062.23	0.73	PEAT	ROCK	7.99	Thin Peat	2	4	2	16	Medium
2767	Point	131941.22	914074.08	0.50	PEAT	ROCK	12.41	Peaty Soil	1	8	2	16	Medium
2768	Point	131863.09	914048.51	0.00	PEAT	ROCK	12.93	No Peat	0	8	2	0	None
2769	Point	131870.92	914043.29	0.38	PEAT	ROCK	6.69	Peaty Soil	1	4	2	8	Low
2770	Point	131877.81	914038.23	0.14	PEAT	ROCK	17.72	Peaty Soil	1	8	2	16	Medium
2771	Point	131891.97	913986.46	0.00	PEAT	ROCK	18.16	No Peat	0	8	2	0	None
2772	Point	131907.27	913986.56	0.50	PEAT	ROCK	9.69	Peaty Soil	1	6	2	12	Low
2773	Point	131927.94	913971.05	0.99	PEAT	ROCK	11.54	Thin Peat	2	6	2	24	Medium
2774	Point	131950.50	913973.39	0.82	PEAT	ROCK	12.64	Thin Peat	2	8	2	32	High
2775	Point	131958.38	913973.14	0.46	PEAT	ROCK	11.15	Peaty Soil	1	6	2	12	Low
2776	Point	131960.93	913973.03	0.47	PEAT	ROCK	3.04	Peaty Soil	1	2	2	4	Negligible
2777	Point	131984.06	913970.69	1.26	PEAT	ROCK	3.06	Thin Peat	2	2	2	8	Low
2778	Point	131995.15	913967.72	3.50	PEAT	ROCK	1.78	Thick Peat	3	1	2	6	Low
2779	Point	131996.83	913954.43	3.45	PEAT	ROCK	1.47	Thick Peat	3	1	2	6	Low
2780	Point	132013.66	913937.64	1.85	PEAT	ROCK	1.30	Thick Peat	3	1	2	6	Low
2781	Point	132020.63	913928.14	0.86	PEAT	ROCK	2.36	Thin Peat	2	2	2	8	Low
2782	Point	132036.64	913917.89	2.40	PEAT	ROCK	3.55	Thick Peat	3	2	2	12	Low
2783	Point	132046.51	913910.18	0.63	PEAT	ROCK	3.73	Thin Peat	2	2	2	8	Low
2784	Point	132053.31	913907.28	0.61	PEAT	ROCK	3.97	Thin Peat	2	2	2	8	Low
2785	Point	132061.87	913900.19	0.00	PEAT	ROCK	4.27	No Peat	0	4	2	0	None
2786	Point	132086.58	913879.21	3.47	PEAT	ROCK	3.10	Thick Peat	3	2	2	12	Low
2787	Point	132102.21	913860.91	3.46	PEAT	ROCK	2.28	Thick Peat	3	2	2	12	Low
2788	Point	132120.84	913848.27	1.58	PEAT	ROCK	6.51	Thick Peat	3	4	2	24	Medium
2789	Point	132133.63	913833.94	3.38	PEAT	ROCK	4.31	Thick Peat	3	4	2	24	Medium
2790	Point	132131.18	913826.30	2.14	PEAT	ROCK	5.31	Thick Peat	3	4	2	24	Medium
2791	Point	132114.93	913826.03	1.40	PEAT	ROCK	5.23	Thin Peat	2	4	2	16	Medium
2792	Point	132104.35	913825.51	1.07	PEAT	ROCK	5.20	Thin Peat	2	4	2	16	Medium
2793	Point	132093.07	913826.16	0.28	PEAT	ROCK	6.77	Peaty Soil	1	4	2	8	Low
2794	Point	132087.32	913829.76	0.00	PEAT	ROCK	11.00	No Peat	0	6	2	0	None
2795	Point	132074.73	913832.12	0.79	PEAT	ROCK	10.58	Thin Peat	2	6	2	24	Medium
2796	Point	132068.28	913830.31	0.82	PEAT	ROCK	2.72	Thin Peat	2	2	2	8	Low
2797	Point	132058.79	913821.36	0.29	PEAT	ROCK	4.51	Peaty Soil	1	4	2	8	Low
2798	Point	132059.59	913819.25	0.00	PEAT	ROCK	3.04	No Peat	0	2	2	0	None
2799	Point	132050.57	913815.35	0.28	PEAT	ROCK	6.90	Peaty Soil	1	4	2	8	Low
2800	Point	132040.38	913812.39	0.38	PEAT	ROCK	10.61	Peaty Soil	1	6	2	12	Low
2801	Point	132037.68	913811.65	0.00	PEAT	ROCK	10.61	No Peat	0	6	2	0	None
2802	Point	132035.26	913810.47	0.00	PEAT	ROCK	6.25	No Peat	0	4	2	0	None
2803	Point	131964.19	913787.26	0.31	PEAT	ROCK	15.05	Peaty Soil	1	8	2	16	Medium
2804	Point	132255.72	913808.85	0.35	PEAT	ROCK	12.94	Peaty Soil	1	8	2	16	Medium
2805	Point	132255.53	913816.46	0.35	PEAT	ROCK	9.81	Peaty Soil	1	6	2	12	Low
2806	Point	132254.74	913817.95	0.76	PEAT	ROCK	10.68	Thin Peat	2	6	2	24	Medium
2807	Point	132246.69	913877.52	0.00	PEAT	ROCK	6.69	No Peat	0	4	2	0	None
2808	Point	132243.32	913943.33	0.50	PEAT	ROCK	12.40	Peaty Soil	1	8	2	16	Medium
2809	Point	132246.05	913947.34	0.59	PEAT	ROCK	13.78	Thin Peat	2	8	2	32	High
2810	Point	132259.77	913956.45	0.29	PEAT	ROCK	5.92	Peaty Soil	1	4	2	8	Low
2811	Point	132283.48	913963.89	0.60	PEAT	ROCK	10.25	Thin Peat	2	6	2	24	Medium
2812	Point	132296.60	913982.66	1.49	PEAT	ROCK	7.05	Thin Peat	2	4	2	16	Medium
2813	Point	132304.58	914013.16	1.00	PEAT	ROCK	3.62	Thin Peat	2	2	2	8	Low
2814	Point	132322.30	914060.88	0.57	PEAT	ROCK	3.27	Thin Peat	2	2	2	8	Low
2815	Point	132345.94	914061.73	0.51	PEAT	ROCK	3.40	Thin Peat	2	2	2	8	Low
2816	Point	132373.61	914064.89	0.29	PEAT	ROCK	3.61	Peaty Soil	1	2	2	4	Negligible
2817	Point	132390.97	914079.79	2.39	PEAT	ROCK	4.73	Thick Peat	3	4	2	24	Medium
2818	Point	132387.00	914091.21	3.49	PEAT	ROCK	2.13	Thick Peat	3	2	2	12	Low
2819	Point	132389.11	914116.14	0.52	PEAT	ROCK	4.13	Thin Peat	2	4	2	16	Medium
2820	Point	132391.61	914154.26	0.08	PEAT	ROCK	3.31	Peaty Soil	1	2	2	4	Negligible
2821	Point	132391.37	914169.06	1.28	PEAT	ROCK	5.31	Thin Peat	2	4	2	16	Medium
2822	Point	132387.08	914187.21	0.41	PEAT	ROCK	11.39	Peaty Soil	1	6	2	12	Low
2823	Point	132389.06	914197.24	0.71	PEAT	ROCK	6.04	Thin Peat	2	4	2	16	Medium
2824	Point	132391.84	914209.85	0.66	PEAT	ROCK	6.81	Thin Peat	2	4	2	16	Medium
2825	Point	132397.35	914232.56	1.00	PEAT	ROCK	4.20	Thin Peat	2	4	2	16	Medium
2826	Point	132405.45	914251.58	0.89	PEAT	ROCK	4.30	Thin Peat	2	4	2	16	Medium
2827	Point	132027.61	913964.01	2.01	PEAT	ROCK	3.63	Thick Peat	3	2	2	12	Low
2828	Point	132021.85	913958.23	1.50	PEAT	ROCK	4.04	Thin Peat	2	4	2	16	Medium
2829	Point	132019.83	913953.14	1.02	PEAT	ROCK	2.31	Thin Peat	2	2	2	8	Low
2830	Point	132017.86	913949.07	0.45	PEAT	ROCK	2.31	Peaty Soil	1	2	2	4	Negligible
2831	Point	132017.15	913947.31	1.04	PEAT	ROCK	2.31	Thin Peat	2	2	2	8	Low
2832	Point	132017.45	913945.12	1.11	PEAT	ROCK	2.31	Thin Peat	2	2	2	8	Low
2833	Point	132018.63	913945.34	0.77	PEAT	ROCK	2.95	Thin Peat	2	2	2	8	Low
2834	Point	132021.03	913949.20	0.17	PEAT	ROCK	4.65	Peaty Soil	1	4	2	8	Low
2835	Point	132022.40	913953.23	0.42	PEAT	ROCK	3.63	Peaty Soil	1	2	2	4	Negligible
2836	Point	132024.98	913956.72	0.72	PEAT	ROCK	7.56	Thin Peat	2	4	2	16	Medium
2837	Point	132028.50	913959.79	0.72	PEAT	ROCK	7.12	Thin Peat	2	4	2	16	Medium
2838	Point	132030.46	913960.93	0.61	PEAT	ROCK	8.20	Thin Peat	2	6	2	24	Medium
2839	Point	132035.75	913963.20	0.80	PEAT	ROCK	9.01	Thin Peat	2	6	2	24	Medium
2840	Point	132073.63	913811.75	0.00	PEAT	ROCK	13.39	No Peat	0	8	2	0	None
2841	Point	132082.87	913810.38	0.25	PEAT	ROCK	13.12	Peaty Soil	1	8	2	16	Medium
2842	Point	132085.54	913801.31	0.24	PEAT	ROCK	5.43	Peaty Soil	1	4	2	8	Low
2843	Point	132091.08	913804.49	0.00	PEAT	ROCK	5.60	No Peat	0	4	2	0	None
2844	Point	132090.89	913807.27	0.00	PEAT	ROCK	4.61	No Peat	0	4	2	0	None
2845	Point	132091.34	913813.97	0.12	PEAT	ROCK	4.84	Peaty Soil	1	4	2	8	Low
2846	Point	132090.69	913819.34	0.00	PEAT	ROCK	4.59	No Peat	0	4	2	0	None
2847	Point	132099.48	913793.93	0.72	PEAT	ROCK	7.14	Thin Peat	2	4	2	16	Medium
2848	Point	132105.60	913796.74	0.48	PEAT	ROCK	5.19	Peaty Soil	1	4	2	8	Low
2849	Point	132120.39	913787.62	0.89	PEAT	ROCK	7.39	Thin Peat	2	4	2	16	Medium
2850	Point	132118.31	913790.37	0.43	PEAT	ROCK	7.39	Peaty Soil	1	4	2	8	Low
2851	Point	132115.35	913792.19	0.34	PEAT	ROCK	6.58	Peaty Soil	1	4	2	8	Low

ID	SOURCE	X	Y	Depth	Surface	Substrate	Slope	Peat Coefficient	Peat Coefficient	Slope Coefficient	Substrate Coefficient	Risk Coefficient	Potential Instability
1	Point	126515.38	918954.62	0.80	Peat	Rock	10.12	Thin Peat	2	6	2	24	Medium
2852	Point	132109.48	913790.96	0.44	PEAT	ROCK	1.99	Peaty Soil	1	1	2	2	Negligible
2853	Point	132103.31	913789.39	0.62	PEAT	ROCK	2.94	Thin Peat	2	2	2	8	Low
2854	Point	132100.49	913783.95	1.91	PEAT	ROCK	2.49	Thick Peat	3	2	2	12	Low
2855	Point	132152.40	913802.89	1.74	PEAT	ROCK	0.93	Thick Peat	3	1	2	6	Low
2856	Point	132158.97	913804.80	2.56	PEAT	ROCK	2.46	Thick Peat	3	2	2	12	Low
2857	Point	132161.13	913801.92	1.25	PEAT	ROCK	2.25	Thin Peat	2	2	2	8	Low
2858	Point	132164.16	913799.37	0.00	PEAT	ROCK	2.24	No Peat	0	2	2	0	None
2859	Point	132165.27	913794.07	1.97	PEAT	ROCK	2.16	Thick Peat	3	2	2	12	Low
2860	Point	132170.40	913793.47	2.27	PEAT	ROCK	1.68	Thick Peat	3	1	2	6	Low
2861	Point	132189.49	913780.94	2.79	PEAT	ROCK	2.31	Thick Peat	3	2	2	12	Low
2862	Point	132018.22	913946.52	0.00	PEAT	ROCK	2.31	No Peat	0	2	2	0	None
2863	Point	132018.53	913948.68	0.00	PEAT	ROCK	4.65	No Peat	0	4	2	0	None
2864	Point	132021.32	913954.19	0.00	PEAT	ROCK	3.63	No Peat	0	2	2	0	None
2865	Point	132022.80	913956.05	0.00	PEAT	ROCK	7.56	No Peat	0	4	2	0	None
2866	Point	132026.13	913959.61	0.00	PEAT	ROCK	4.30	No Peat	0	4	2	0	None
2867	Point	132029.81	913962.00	0.00	PEAT	ROCK	4.25	No Peat	0	4	2	0	None
2868	Point	132035.09	913965.23	0.00	PEAT	ROCK	8.20	No Peat	0	6	2	0	None
2869	Point	132036.06	913964.67	0.00	PEAT	ROCK	9.30	No Peat	0	6	2	0	None
2870	Point	132030.90	913958.41	0.43	PEAT	ROCK	7.56	Peaty Soil	1	4	2	8	Low
2871	Point	132026.45	913955.41	0.35	PEAT	ROCK	2.95	Peaty Soil	1	2	2	4	Negligible
2872	Point	132023.57	913949.84	0.02	PEAT	ROCK	3.22	Peaty Soil	1	2	2	4	Negligible
2873	Point	132031.15	913954.03	0.95	PEAT	ROCK	6.15	Thin Peat	2	4	2	16	Medium
2874	Point	132035.83	913950.98	0.73	PEAT	ROCK	10.92	Thin Peat	2	6	2	24	Medium
2875	Point	131239.61	913787.58	1.42	PEAT	ROCK	10.82	Thin Peat	2	6	2	24	Medium
2876	Point	131227.72	913799.25	1.00	PEAT	ROCK	10.45	Thin Peat	2	6	2	24	Medium
2877	Point	131215.27	913813.47	0.55	PEAT	ROCK	14.71	Thin Peat	2	8	2	32	High
2878	Point	131208.45	913828.90	1.49	PEAT	ROCK	10.94	Thin Peat	2	6	2	24	Medium
2879	Point	131202.71	913841.73	0.99	PEAT	ROCK	15.66	Thin Peat	2	8	2	32	High
2880	Point	131190.96	913850.44	0.59	PEAT	ROCK	9.63	Thin Peat	2	6	2	24	Medium
2881	Point	131182.62	913865.11	0.12	PEAT	ROCK	7.98	Peaty Soil	1	4	2	8	Low
2882	Point	131173.96	913872.47	0.00	PEAT	ROCK	8.95	No Peat	0	6	2	0	None
2883	Point	131193.54	913878.78	1.10	PEAT	ROCK	12.14	Thin Peat	2	8	2	32	High
2884	Point	131200.59	913834.83	1.43	PEAT	ROCK	11.09	Thin Peat	2	6	2	24	Medium
2885	Point	131194.22	913839.99	1.02	PEAT	ROCK	12.65	Thin Peat	2	8	2	32	High
2886	Point	131181.27	913840.73	0.95	PEAT	ROCK	12.23	Thin Peat	2	8	2	32	High
2887	Point	131159.83	913841.29	0.54	PEAT	ROCK	10.17	Thin Peat	2	6	2	24	Medium
2888	Point	131160.38	913839.53	0.00	PEAT	ROCK	9.84	No Peat	0	6	2	0	None
2889	Point	131167.44	913837.31	0.00	PEAT	ROCK	11.50	No Peat	0	6	2	0	None
2890	Point	131172.42	913837.90	0.00	PEAT	ROCK	9.99	No Peat	0	6	2	0	None
2891	Point	131177.82	913837.58	0.00	PEAT	ROCK	6.03	No Peat	0	4	2	0	None
2892	Point	131185.40	913838.75	0.00	PEAT	ROCK	11.09	No Peat	0	6	2	0	None
2893	Point	131193.99	913837.84	0.00	PEAT	ROCK	12.37	No Peat	0	8	2	0	None
2894	Point	131199.89	913834.97	1.30	PEAT	ROCK	6.59	Thin Peat	2	4	2	16	Medium
2895	Point	131183.89	913835.26	0.53	PEAT	ROCK	9.99	Thin Peat	2	6	2	24	Medium
2896	Point	131176.66	913835.30	0.50	PEAT	ROCK	16.24	Peaty Soil	1	8	2	16	Medium
2897	Point	131173.63	913833.79	0.20	PEAT	ROCK	14.24	Peaty Soil	1	8	2	16	Medium
2898	Point	131166.28	913833.65	1.80	PEAT	ROCK	18.86	Thick Peat	3	8	2	48	High
2899	Point	131197.73	913896.05	0.28	PEAT	ROCK	12.04	Peaty Soil	1	8	2	16	Medium
2900	Point	131202.34	913910.25	0.22	PEAT	ROCK	13.74	Peaty Soil	1	8	2	16	Medium
2901	Point	131191.31	913925.24	0.00	PEAT	ROCK	12.11	No Peat	0	8	2	0	None
2902	Point	131201.01	913930.42	0.42	PEAT	ROCK	5.64	Peaty Soil	1	4	2	8	Low
2903	Point	131156.75	913944.01	0.54	PEAT	ROCK	9.45	Thin Peat	2	6	2	24	Medium
2904	Point	131166.30	913944.80	0.30	PEAT	ROCK	8.69	Peaty Soil	1	6	2	12	Low
2905	Point	131174.59	913944.97	0.75	PEAT	ROCK	9.11	Thin Peat	2	6	2	24	Medium
2906	Point	131181.79	913944.89	0.57	PEAT	ROCK	16.76	Thin Peat	2	8	2	32	High
2907	Point	131185.26	913946.45	0.53	PEAT	ROCK	17.44	Thin Peat	2	8	2	32	High
2908	Point	131195.21	913945.49	0.87	PEAT	ROCK	16.64	Thin Peat	2	8	2	32	High
2909	Point	131203.38	913941.66	0.26	PEAT	ROCK	16.93	Peaty Soil	1	8	2	16	Medium
2910	Point	131204.01	913948.23	0.35	PEAT	ROCK	15.98	Peaty Soil	1	8	2	16	Medium
2911	Point	131198.62	913951.91	1.31	PEAT	ROCK	12.31	Thin Peat	2	8	2	32	High
2912	Point	131181.93	913952.18	0.00	PEAT	ROCK	12.96	No Peat	0	8	2	0	None
2913	Point	131161.28	913950.62	0.51	PEAT	ROCK	8.67	Thin Peat	2	6	2	24	Medium
2914	Point	131159.29	913966.39	2.47	PEAT	ROCK	9.78	Thick Peat	3	6	2	36	High
2915	Point	131155.27	913983.02	0.49	PEAT	ROCK	13.03	Peaty Soil	1	8	2	16	Medium
2916	Point	131143.97	913992.74	0.52	PEAT	ROCK	12.45	Thin Peat	2	8	2	32	High
2917	Point	131143.15	914000.09	0.51	PEAT	ROCK	13.76	Thin Peat	2	8	2	32	High
2918	Point	131139.70	914024.25	0.18	PEAT	ROCK	13.30	Peaty Soil	1	8	2	16	Medium
2919	Point	131140.48	914044.33	0.16	PEAT	ROCK	12.54	Peaty Soil	1	8	2	16	Medium
2920	Point	131140.42	914052.23	0.94	PEAT	ROCK	16.53	Thin Peat	2	8	2	32	High
2921	Point	131134.48	914060.28	0.56	PEAT	ROCK	4.87	Thin Peat	2	4	2	16	Medium
2922	Point	131136.68	914069.83	0.99	PEAT	ROCK	6.00	Thin Peat	2	4	2	16	Medium
2923	Point	131137.42	914076.30	0.51	PEAT	ROCK	6.05	Thin Peat	2	4	2	16	Medium
2924	Point	131138.19	914080.54	0.58	PEAT	ROCK	6.29	Thin Peat	2	4	2	16	Medium
2925	Point	131137.17	914086.36	0.33	PEAT	ROCK	6.78	Peaty Soil	1	4	2	8	Low
2926	Point	131127.10	914089.58	1.55	PEAT	ROCK	4.53	Thick Peat	3	4	2	24	Medium
2927	Point	131119.99	914097.60	0.00	PEAT	ROCK	4.79	No Peat	0	4	2	0	None
2928	Point	131116.75	914100.56	0.03	PEAT	ROCK	10.28	Peaty Soil	1	6	2	12	Low
2929	Point	131112.83	914105.10	0.60	PEAT	ROCK	9.99	Thin Peat	2	6	2	24	Medium
2930	Point	131105.99	914124.67	1.52	PEAT	ROCK	8.29	Thick Peat	3	6	2	36	High
2931	Point	131101.97	914129.33	2.17	PEAT	ROCK	15.47	Thick Peat	3	8	2	48	High
2932	Point	131096.32	914130.74	1.01	PEAT	ROCK	5.54	Thin Peat	2	4	2	16	Medium
2933	Point	131085.03	914139.54	0.14	PEAT	ROCK	5.08	Peaty Soil	1	4	2	8	Low
2934	Point	131083.34	914144.37	1.33	PEAT	ROCK	5.14	Thin Peat	2	4	2	16	Medium
2935	Point	131073.48	914160.26	1.92	PEAT	ROCK	11.49	Thick Peat	3	6	2	36	High
2936	Point	131064.14	914173.39	0.35	PEAT	ROCK	14.09	Peaty Soil	1	8	2	16	Medium
2937	Point	131061.75	914179.68	0.18	PEAT	ROCK	11.08	Peaty Soil	1	6	2	12	Low
2938	Point	131059.81	914195.66	0.31	PEAT	ROCK	12.93	Peaty Soil	1	8	2	16	Medium
2939	Point	131045.63	914219.12	0.92	PEAT	ROCK	11.88	Thin Peat	2	6	2	24	Medium
2940	Point	131048.35	914226.27	0.50	PEAT	ROCK	10.19	Peaty Soil	1	6	2	12	Low
2941	Point	131042.86	914235.73	0.52	PEAT	ROCK	12.98	Thin Peat	2	8	2	32	High
2942	Point	131041.83	914245.70	0.46	PEAT	ROCK	14.22	Peaty Soil	1	8	2	16	Medium
2943	Point	131139.33	913974.95	0.99	PEAT	ROCK	10.75	Thin Peat	2	6	2	24	Medium
2944	Point	131145.93	913959.76	0.72	PEAT	ROCK	3.77	Thin Peat	2	2	2	8	Low
2945	Point	131112.02	913987.49	0.66	PEAT	ROCK	10.18	Thin Peat	2	6	2	24	Medium
2946	Point	131120.13	913998.75	0.14	PEAT	ROCK	5.67	Peaty Soil	1	4	2	8	Low
2947	Point	131121.72	914000.38	0.70	PEAT	ROCK	7.88	Thin Peat	2	4	2	16	Medium
2948	Point	131125.23	914001.15	0.64	PEAT	ROCK	11.65	Thin Peat	2	6	2	24	Medium
2949	Point	131128.41	913998.51	0.10	PEAT	ROCK	6.88	Peaty Soil	1	4	2	8	Low
2950	Point	130418.64	914045.18	1.20	PEAT	ROCK	7.74	Thin Peat	2	4	2	16	Medium
2951	Point	130413.50	914044.63	0.71	PEAT	ROCK	11.75	Thin Peat	2	6	2	24	Medium
2952	Point	130409.81	914040.84	0.49	PEAT	ROCK	14.87	Peaty Soil	1	8	2	16	Medium
2953	Point	130406.87	914036.78	0.00	PEAT	ROCK	7.03	No Peat	0	4	2	0	None
2954	Point	131101.97	914031.38	0.28	PEAT	ROCK	8.20	Peaty Soil	1	6	2	12	Low
2955	Point	131113.28	914034.29	0.68	PEAT	ROCK	7.18	Thin Peat	2	4	2	16	Medium
2956	Point	131091.91	914062.12	1.34	PEAT	ROCK	15.64	Thin Peat	2	8	2	32	High
2957	Point	131093.35	914067.82	0.73	PEAT	ROCK	21.06	Thin Peat	2	8	2	32	High
2958	Point	131100.20	914075.86	0.57	PEAT	ROCK	17.51	Thin Peat	2	8	2	32	High
2959	Point	131110.93	914074.10	0.84	PEAT	ROCK	16.28	Thin Peat	2	8	2	32	High
2960	Point	131117.67	914066.43	0.55	PEAT	ROCK	18.21	Thin Peat	2	8	2	32	High
2961	Point	131125.52	914057.03	0.40	PEAT	ROCK	18.84	Peaty Soil	1	8	2	16	Medium
2962	Point	131130.67	914055.15	0.26	PEAT	ROCK	9.99	Peaty Soil	1	6	2	12	Low
2963	Point	131079.37	914068.65	1.61	PEAT	ROCK	14.57	Thick Peat	3	8	2	48	High
2964	Point	131088.77	914077.69	0.97	PEAT	ROCK	10.79	Thin Peat	2	6	2	24	Medium
2965	Point	131098.85	914088.17	0.38	PEAT	ROCK	11.35	Peaty Soil	1	6	2	12	Low

ID	SOURCE	X	Y	Depth	Surface	Substrate	Slope	Peat Coefficient	Peat Coefficient	Slope Coefficient	Substrate Coefficient	Risk Coefficient	Potential Instability
1	Point	126515.38	918954.62	0.80	Peat	Rock	10.12	Thin Peat	2	6	2	24	Medium
2966	Point	131101.87	914087.09	0.59	PEAT	ROCK	11.35	Thin Peat	2	6	2	24	Medium
2967	Point	131101.14	914085.63	0.89	PEAT	ROCK	18.25	Thin Peat	2	8	2	32	High
2968	Point	131100.67	914083.46	0.78	PEAT	ROCK	18.25	Thin Peat	2	8	2	32	High
2969	Point	131101.03	914082.49	0.55	PEAT	ROCK	17.45	Thin Peat	2	8	2	32	High
2970	Point	131109.83	914081.87	0.50	PEAT	ROCK	13.56	Peaty Soil	1	8	2	16	Medium
2971	Point	131113.84	914080.32	0.39	PEAT	ROCK	12.64	Peaty Soil	1	8	2	16	Medium
2972	Point	131120.24	914075.50	0.63	PEAT	ROCK	13.30	Thin Peat	2	8	2	32	High
2973	Point	131126.22	914072.60	0.81	PEAT	ROCK	11.21	Thin Peat	2	6	2	24	Medium
2974	Point	131130.85	914068.93	0.50	PEAT	ROCK	16.53	Peaty Soil	1	8	2	16	Medium
2975	Point	131132.10	914062.90	0.12	PEAT	ROCK	1.03	Peaty Soil	1	1	2	2	Negligible
2976	Point	131077.08	914100.97	0.00	PEAT	ROCK	9.99	No Peat	0	6	2	0	None
2977	Point	131080.00	914099.56	0.00	PEAT	ROCK	3.49	No Peat	0	2	2	0	None
2978	Point	131080.74	914100.48	0.00	PEAT	ROCK	3.49	No Peat	0	2	2	0	None
2979	Point	131081.47	914102.91	0.00	PEAT	ROCK	4.42	No Peat	0	4	2	0	None
2980	Point	131084.26	914105.22	0.00	PEAT	ROCK	4.61	No Peat	0	4	2	0	None
2981	Point	131088.47	914106.26	0.00	PEAT	ROCK	3.80	No Peat	0	2	2	0	None
2982	Point	131095.17	914106.81	0.00	PEAT	ROCK	3.80	No Peat	0	2	2	0	None
2983	Point	131098.57	914108.13	0.00	PEAT	ROCK	3.65	No Peat	0	2	2	0	None
2984	Point	131099.46	914113.68	0.00	PEAT	ROCK	5.34	No Peat	0	4	2	0	None
2985	Point	131099.22	914115.56	0.00	PEAT	ROCK	5.77	No Peat	0	4	2	0	None
2986	Point	131100.08	914117.28	0.00	PEAT	ROCK	4.00	No Peat	0	2	2	0	None
2987	Point	131103.33	914124.58	0.00	PEAT	ROCK	8.39	No Peat	0	6	2	0	None
2988	Point	131076.70	914099.99	0.23	PEAT	ROCK	1.03	Peaty Soil	1	1	2	2	Negligible
2989	Point	131075.88	914102.14	0.11	PEAT	ROCK	1.03	Peaty Soil	1	1	2	2	Negligible
2990	Point	131079.03	914100.34	0.57	PEAT	ROCK	1.03	Thin Peat	2	1	2	4	Negligible
2991	Point	131079.90	914100.39	0.53	PEAT	ROCK	1.03	Thin Peat	2	1	2	4	Negligible
2992	Point	131079.86	914100.81	0.46	PEAT	ROCK	3.49	Peaty Soil	1	2	2	4	Negligible
2993	Point	131080.42	914104.19	0.46	PEAT	ROCK	4.42	Peaty Soil	1	4	2	8	Low
2994	Point	131084.03	914106.88	0.62	PEAT	ROCK	4.61	Thin Peat	2	4	2	16	Medium
2995	Point	131088.87	914107.66	0.53	PEAT	ROCK	3.80	Thin Peat	2	2	2	8	Low
2996	Point	131095.14	914108.23	0.45	PEAT	ROCK	3.80	Peaty Soil	1	2	2	4	Negligible
2997	Point	131097.13	914109.81	0.22	PEAT	ROCK	3.65	Peaty Soil	1	2	2	4	Negligible
2998	Point	131098.04	914114.20	0.65	PEAT	ROCK	9.99	Thin Peat	2	6	2	24	Medium
2999	Point	131080.44	914098.04	0.23	PEAT	ROCK	9.99	Peaty Soil	1	6	2	12	Low
3000	Point	131082.00	914099.41	0.41	PEAT	ROCK	3.49	Peaty Soil	1	2	2	4	Negligible
3001	Point	131081.45	914101.24	0.60	PEAT	ROCK	3.49	Thin Peat	2	2	2	8	Low
3002	Point	131081.46	914101.19	0.57	PEAT	ROCK	3.80	Thin Peat	2	2	2	8	Low
3003	Point	131097.00	914106.74	0.74	PEAT	ROCK	3.17	Thin Peat	2	2	2	8	Low
3004	Point	131093.86	914105.41	0.32	PEAT	ROCK	6.10	Peaty Soil	1	4	2	8	Low
3005	Point	131089.65	914104.48	0.14	PEAT	ROCK	6.10	Peaty Soil	1	4	2	8	Low
3006	Point	131086.80	914103.74	0.16	PEAT	ROCK	3.49	Peaty Soil	1	2	2	4	Negligible
3007	Point	131084.00	914104.51	0.57	PEAT	ROCK	9.76	Thin Peat	2	6	2	24	Medium
3008	Point	131100.41	914110.52	0.12	PEAT	ROCK	3.80	Peaty Soil	1	2	2	4	Negligible
3009	Point	131099.02	914107.99	0.67	PEAT	ROCK	11.09	Thin Peat	2	6	2	24	Medium
3010	Point	131100.97	914104.07	0.44	PEAT	ROCK	6.66	Peaty Soil	1	4	2	8	Low
3011	Point	131099.21	914102.72	0.17	PEAT	ROCK	7.70	Peaty Soil	1	4	2	8	Low
3012	Point	131094.69	914103.75	0.02	PEAT	ROCK	8.29	Peaty Soil	1	6	2	12	Low
3013	Point	131100.49	914127.27	1.20	PEAT	ROCK	10.31	Thin Peat	2	6	2	24	Medium
3014	Point	131099.38	914123.57	0.50	PEAT	ROCK	5.34	Peaty Soil	1	4	2	8	Low
3015	Point	131098.99	914118.18	0.63	PEAT	ROCK	5.34	Thin Peat	2	4	2	16	Medium
3016	Point	131097.77	914115.43	1.06	PEAT	ROCK	7.70	Thin Peat	2	4	2	16	Medium
3017	Point	131091.28	914102.70	0.30	PEAT	ROCK	7.70	Peaty Soil	1	4	2	8	Low
3018	Point	131094.65	914101.07	0.25	PEAT	ROCK	6.66	Peaty Soil	1	4	2	8	Low
3019	Point	131097.78	914101.13	0.28	PEAT	ROCK	11.09	Peaty Soil	1	6	2	12	Low
3020	Point	131101.01	914101.74	0.73	PEAT	ROCK	11.09	Thin Peat	2	6	2	24	Medium
3021	Point	131103.06	914104.57	0.88	PEAT	ROCK	12.50	Thin Peat	2	8	2	32	High
3022	Point	131103.86	914109.02	0.48	PEAT	ROCK	9.76	Peaty Soil	1	6	2	12	Low
3023	Point	131103.31	914112.75	0.49	PEAT	ROCK	5.77	Peaty Soil	1	4	2	8	Low
3024	Point	131102.46	914115.75	0.95	PEAT	ROCK	5.77	Thin Peat	2	4	2	16	Medium
3025	Point	131103.44	914118.48	1.21	PEAT	ROCK	7.39	Thin Peat	2	4	2	16	Medium
3026	Point	131093.09	914120.13	1.10	PEAT	ROCK	10.31	Thin Peat	2	6	2	24	Medium
3027	Point	131096.56	914124.44	1.04	PEAT	ROCK	13.40	Thin Peat	2	8	2	32	High
3028	Point	131099.20	914128.38	1.28	PEAT	ROCK	4.22	Thin Peat	2	4	2	16	Medium
3029	Point	131079.07	914140.21	0.12	PEAT	ROCK	14.09	Peaty Soil	1	8	2	16	Medium
3030	Point	131061.89	914176.87	0.40	PEAT	ROCK	9.95	Peaty Soil	1	6	2	12	Low
3031	Point	131059.87	914173.62	0.18	PEAT	ROCK	9.95	Peaty Soil	1	6	2	12	Low
3032	Point	131058.98	914172.13	0.01	PEAT	ROCK	9.95	Peaty Soil	1	6	2	12	Low
3033	Point	131056.57	914172.08	0.01	PEAT	ROCK	8.83	Peaty Soil	1	6	2	12	Low
3034	Point	131053.08	914167.23	0.03	PEAT	ROCK	14.13	Peaty Soil	1	8	2	16	Medium
3035	Point	131047.93	914188.18	0.60	PEAT	ROCK	14.13	Thin Peat	2	8	2	32	High
3036	Point	131049.66	914189.12	0.29	PEAT	ROCK	19.44	Peaty Soil	1	8	2	16	Medium
3037	Point	131034.70	914228.83	0.71	PEAT	ROCK	17.55	Thin Peat	2	8	2	32	High
3038	Point	131032.96	914219.11	0.49	PEAT	ROCK	15.60	Peaty Soil	1	8	2	16	Medium
3039	Point	131042.63	914254.86	0.59	PEAT	ROCK	15.57	Thin Peat	2	8	2	32	High
3040	Point	131040.22	914262.80	0.52	PEAT	ROCK	3.64	Thin Peat	2	2	2	8	Low
3041	Point	130945.84	914268.40	0.00	PEAT	ROCK	3.70	No Peat	0	2	2	0	None
3042	Point	130953.28	914257.17	1.87	PEAT	ROCK	3.01	Thick Peat	3	2	2	12	Low
3043	Point	130975.67	914238.57	0.85	PEAT	ROCK	5.43	Thin Peat	2	4	2	16	Medium
3044	Point	130982.47	914230.33	1.19	PEAT	ROCK	10.52	Thin Peat	2	6	2	24	Medium
3045	Point	131013.16	914219.17	0.88	PEAT	ROCK	16.70	Thin Peat	2	8	2	32	High
3046	Point	131015.53	914204.82	0.12	PEAT	ROCK	11.75	Peaty Soil	1	6	2	12	Low
3047	Point	131014.97	914198.15	0.60	PEAT	ROCK	19.54	Thin Peat	2	8	2	32	High
3048	Point	131028.49	914195.53	0.80	PEAT	ROCK	15.05	Thin Peat	2	8	2	32	High
3049	Point	131035.66	914178.33	1.51	PEAT	ROCK	15.22	Thick Peat	3	8	2	48	High
3050	Point	131037.71	914173.46	0.50	PEAT	ROCK	17.32	Peaty Soil	1	8	2	16	Medium
3051	Point	131032.67	914164.01	0.15	PEAT	ROCK	11.32	Peaty Soil	1	6	2	12	Low
3052	Point	131042.20	914151.95	0.48	PEAT	ROCK	4.74	Peaty Soil	1	4	2	8	Low
3053	Point	131055.17	914138.06	0.00	PEAT	ROCK	4.08	No Peat	0	4	2	0	None
3054	Point	131101.33	914058.46	0.00	PEAT	ROCK	3.35	No Peat	0	2	2	0	None
3055	Point	131109.97	914017.33	1.87	PEAT	ROCK	2.82	Thick Peat	3	2	2	12	Low
3056	Point	131095.94	913977.35	0.65	PEAT	ROCK	4.09	Thin Peat	2	4	2	16	Medium
3057	Point	131102.13	913963.53	0.22	PEAT	ROCK	3.12	Peaty Soil	1	2	2	4	Negligible
3058	Point	131104.31	913953.23	0.20	PEAT	ROCK	2.18	Peaty Soil	1	2	2	4	Negligible
3059	Point	131107.81	913943.00	0.52	PEAT	ROCK	5.43	Thin Peat	2	4	2	16	Medium
3060	Point	131108.56	913909.81	1.50	PEAT	ROCK	6.81	Thin Peat	2	4	2	16	Medium
3061	Point	131095.35	913893.87	0.33	PEAT	ROCK	2.99	Peaty Soil	1	2	2	4	Negligible
3062	Point	131098.41	913884.72	0.00	PEAT	ROCK	2.79	No Peat	0	2	2	0	None
3063	Point	131100.41	913878.20	0.12	PEAT	ROCK	3.75	Peaty Soil	1	2	2	4	Negligible
3064	Point	131105.61	913878.16	0.51	PEAT	ROCK	3.75	Thin Peat	2	2	2	8	Low
3065	Point	131107.69	913879.20	0.39	PEAT	ROCK	10.57	Peaty Soil	1	6	2	12	Low
3066	Point	131135.64	913869.11	0.09	PEAT	ROCK	10.57	Peaty Soil	1	6	2	12	Low
3067	Point	131137.50	913869.87	0.36	PEAT	ROCK	10.47	Peaty Soil	1	6	2	12	Low
3068	Point	131142.68	913863.83	0.00	PEAT	ROCK	13.99	No Peat	0	8	2	0	None
3069	Point	131151.08	913856.24	0.12	PEAT	ROCK	14.46	Peaty Soil	1	8	2	16	Medium
3070	Point	131154.16	913846.31	0.87	PEAT	ROCK	16.54	Thin Peat	2	8	2	32	High
3071	Point	131178.09	913822.91	0.82	PEAT	ROCK	14.24	Thin Peat	2	8	2	32	High
3072	Point	131197.71	913800.73	0.50	PEAT	ROCK	14.15	Peaty Soil	1	8	2	16	Medium
3073	Point	131207.38	913785.67	0.00	PEAT	ROCK	12.65	No Peat	0	8	2	0	None
3074	Point	131206.13	913781.46	1.18	PEAT	ROCK	16.24	Thin Peat	2	8	2	32	High
3075	Point	131031.56	914266.66	0.33	PEAT	ROCK	16.24	Peaty Soil	1	8	2	16	Medium
3076	Point	131031.50	914266.63	0.29	PEAT	ROCK	20.56	Peaty Soil	1	8	2	16	Medium
3077	Point	131035.52	914252.34	0.46	PEAT	ROCK	15.24	Peaty Soil	1	8	2	16	Medium
3078	Point	131028.31	914239.53	0.26	PEAT	ROCK	18.60	Peaty Soil	1	8	2	16	Medium
3079	Point	131027.22	914231.59	0.67	PEAT	ROCK	12.12	Thin Peat	2	8	2	32	High

ID	SOURCE	X	Y	Depth	Surface	Substrate	Slope	Peat Coefficient	Peat Coefficient	Slope Coefficient	Substrate Coefficient	Risk Coefficient	Potential Instability
1	Point	126515.38	918954.62	0.80	Peat	Rock	10.12	Thin Peat	2	6	2	24	Medium
3080	Point	131016.27	914235.76	1.00	PEAT	ROCK	8.93	Thin Peat	2	6	2	24	Medium
3081	Point	131005.79	914237.37	1.00	PEAT	ROCK	18.43	Thin Peat	2	8	2	32	High
3082	Point	130994.09	914242.76	1.37	PEAT	ROCK	10.97	Thin Peat	2	6	2	24	Medium
3083	Point	130984.78	914263.40	1.38	PEAT	ROCK	8.78	Thin Peat	2	6	2	24	Medium
3084	Point	130984.53	914255.75	1.15	PEAT	ROCK	21.84	Thin Peat	2	8	2	32	High
3085	Point	130985.31	914246.15	0.75	PEAT	ROCK	19.76	Thin Peat	2	8	2	32	High
3086	Point	130986.44	914240.92	1.26	PEAT	ROCK	13.31	Thin Peat	2	8	2	32	High
3087	Point	130993.60	914233.53	0.55	PEAT	ROCK	0.92	Thin Peat	2	1	2	4	Negligible
3088	Point	132835.59	914027.35	0.40	PEAT	ROCK	6.77	Peaty Soil	1	4	2	8	Low
3089	Point	132836.91	914048.99	0.20	PEAT	ROCK	6.66	Peaty Soil	1	4	2	8	Low
3090	Point	132834.18	914050.03	0.10	PEAT	ROCK	5.08	Peaty Soil	1	4	2	8	Low
3091	Point	132550.38	914255.97	0.00	PEAT	ROCK	5.08	No Peat	0	4	2	0	None
3092	Point	132552.76	914259.65	0.00	PEAT	ROCK	5.36	No Peat	0	4	2	0	None
3093	Point	132551.01	914266.51	0.00	PEAT	ROCK	5.18	No Peat	0	4	2	0	None
3094	Point	132548.04	914255.08	0.00	PEAT	ROCK	4.40	No Peat	0	4	2	0	None
3095	Point	132545.24	914265.45	0.00	PEAT	ROCK	5.08	No Peat	0	4	2	0	None
3096	Point	132554.88	914258.69	0.50	PEAT	ROCK	3.97	Peaty Soil	1	2	2	4	Negligible
3097	Point	132559.43	914259.22	0.12	PEAT	ROCK	4.02	Peaty Soil	1	4	2	8	Low
3098	Point	132569.32	914246.45	0.12	PEAT	ROCK	4.48	Peaty Soil	1	4	2	8	Low
3099	Point	132573.14	914244.05	0.18	PEAT	ROCK	3.71	Peaty Soil	1	2	2	4	Negligible
3100	Point	132582.58	914228.74	0.21	PEAT	ROCK	4.16	Peaty Soil	1	4	2	8	Low
3101	Point	132587.95	914225.12	0.10	PEAT	ROCK	2.93	Peaty Soil	1	2	2	4	Negligible
3102	Point	132599.57	914215.80	0.50	PEAT	ROCK	4.80	Peaty Soil	1	4	2	8	Low
3103	Point	132601.01	914213.81	0.35	PEAT	ROCK	4.80	Peaty Soil	1	4	2	8	Low
3104	Point	132604.63	914210.29	0.11	PEAT	ROCK	5.62	Peaty Soil	1	4	2	8	Low
3105	Point	132616.58	914199.50	0.51	PEAT	ROCK	1.10	Thin Peat	2	1	2	4	Negligible
3106	Point	132627.47	914189.33	0.50	PEAT	ROCK	1.18	Peaty Soil	1	1	2	2	Negligible
3107	Point	132636.90	914186.48	0.19	PEAT	ROCK	0.50	Peaty Soil	1	1	2	2	Negligible
3108	Point	132639.88	914183.83	0.21	PEAT	ROCK	10.66	Peaty Soil	1	6	2	12	Low
3109	Point	132648.10	914171.60	0.45	PEAT	ROCK	1.97	Peaty Soil	1	1	2	2	Negligible
3110	Point	132656.91	914169.99	0.00	PEAT	ROCK	5.27	No Peat	0	4	2	0	None
3111	Point	132661.06	914168.85	1.09	PEAT	ROCK	11.68	Thin Peat	2	6	2	24	Medium
3112	Point	132665.86	914157.98	0.60	PEAT	ROCK	5.11	Thin Peat	2	4	2	16	Medium
3113	Point	132672.32	914149.73	1.09	PEAT	ROCK	4.72	Thin Peat	2	4	2	16	Medium
3114	Point	132684.62	914133.90	1.29	PEAT	ROCK	12.74	Thin Peat	2	8	2	32	High
3115	Point	132701.41	914108.07	0.58	PEAT	ROCK	20.12	Thin Peat	2	8	2	32	High
3116	Point	132718.69	914089.56	0.50	PEAT	ROCK	13.18	Peaty Soil	1	8	2	16	Medium
3117	Point	132727.66	914072.26	0.50	PEAT	ROCK	8.00	Peaty Soil	1	4	2	8	Low
3118	Point	132751.88	914057.72	0.29	PEAT	ROCK	7.31	Peaty Soil	1	4	2	8	Low
3119	Point	132769.20	914061.05	0.20	PEAT	ROCK	3.56	Peaty Soil	1	2	2	4	Negligible
3120	Point	132794.33	914049.00	0.30	PEAT	ROCK	3.28	Peaty Soil	1	2	2	4	Negligible
3121	Point	132803.85	914052.19	0.10	PEAT	ROCK	3.54	Peaty Soil	1	2	2	4	Negligible
3122	Point	132827.08	914045.73	0.01	PEAT	ROCK	5.39	Peaty Soil	1	4	2	8	Low
3123	Point	132831.22	914047.92	0.61	PEAT	ROCK	15.53	Thin Peat	2	8	2	32	High
3124	Point	132837.93	914009.41	0.11	PEAT	ROCK	14.98	Peaty Soil	1	8	2	16	Medium
3125	Point	132833.10	913992.97	0.40	PEAT	ROCK	11.77	Peaty Soil	1	6	2	12	Low
3126	Point	132836.73	913978.21	0.49	PEAT	ROCK	11.82	Peaty Soil	1	6	2	12	Low
3127	Point	132847.66	913973.52	0.32	PEAT	ROCK	7.57	Peaty Soil	1	4	2	8	Low
3128	Point	132884.29	913969.45	1.30	PEAT	ROCK	11.67	Thin Peat	2	6	2	24	Medium
3129	Point	132897.26	913966.08	0.80	PEAT	ROCK	6.00	Thin Peat	2	4	2	16	Medium
3130	Point	132913.75	913968.30	0.80	PEAT	ROCK	7.02	Thin Peat	2	4	2	16	Medium
3131	Point	132931.48	913966.52	1.09	PEAT	ROCK	6.21	Thin Peat	2	4	2	16	Medium
3132	Point	132950.19	913965.76	1.90	PEAT	ROCK	16.36	Thick Peat	3	8	2	48	High
3133	Point	132956.29	913957.63	0.48	PEAT	ROCK	9.37	Peaty Soil	1	6	2	12	Low
3134	Point	132953.35	913942.41	0.31	PEAT	ROCK	2.61	Peaty Soil	1	2	2	4	Negligible
3135	Point	132952.96	913924.82	0.30	PEAT	ROCK	0.43	Peaty Soil	1	1	2	2	Negligible
3136	Point	132942.29	913910.20	2.99	PEAT	ROCK	1.20	Thick Peat	3	1	2	6	Low
3137	Point	132925.21	913917.09	2.00	PEAT	ROCK	6.97	Thick Peat	3	4	2	24	Medium
3138	Point	132917.53	913921.82	0.22	PEAT	ROCK	10.52	Peaty Soil	1	6	2	12	Low
3139	Point	132908.01	913928.46	0.30	PEAT	ROCK	7.63	Peaty Soil	1	4	2	8	Low
3140	Point	132903.93	913918.03	0.31	PEAT	ROCK	9.41	Peaty Soil	1	6	2	12	Low
3141	Point	132901.23	913908.56	0.11	PEAT	ROCK	5.29	Peaty Soil	1	4	2	8	Low
3142	Point	132896.11	913886.39	0.49	PEAT	ROCK	3.06	Peaty Soil	1	2	2	4	Negligible
3143	Point	132890.22	913876.16	1.20	PEAT	ROCK	5.00	Thin Peat	2	4	2	16	Medium
3144	Point	132884.93	913861.97	1.61	PEAT	ROCK	4.56	Thick Peat	3	4	2	24	Medium
3145	Point	132904.74	913855.06	1.51	PEAT	ROCK	1.04	Thick Peat	3	1	2	6	Low
3146	Point	132919.19	913849.81	2.81	PEAT	ROCK	2.84	Thick Peat	3	2	2	12	Low
3147	Point	132931.04	913834.85	2.61	PEAT	ROCK	5.27	Thick Peat	3	4	2	24	Medium
3148	Point	132930.28	913815.01	0.09	PEAT	ROCK	7.35	Peaty Soil	1	4	2	8	Low
3149	Point	132926.29	913800.27	0.60	PEAT	ROCK	9.43	Thin Peat	2	6	2	24	Medium
3150	Point	132927.08	913786.44	0.61	PEAT	ROCK	17.05	Thin Peat	2	8	2	32	High
3151	Point	132925.77	913774.35	0.30	PEAT	ROCK	2.17	Peaty Soil	1	2	2	4	Negligible
3152	Point	132657.00	914172.25	0.00	PEAT	ROCK	2.26	No Peat	0	2	2	0	None
3153	Point	132655.53	914176.20	0.00	PEAT	ROCK	2.49	No Peat	0	2	2	0	None
3154	Point	132656.52	914183.30	0.00	PEAT	ROCK	13.71	No Peat	0	8	2	0	None
3155	Point	132654.32	914186.66	0.00	PEAT	ROCK	13.72	No Peat	0	8	2	0	None
3156	Point	132654.40	914192.15	0.00	PEAT	ROCK	3.35	No Peat	0	2	2	0	None
3157	Point	132657.59	914194.18	0.00	PEAT	ROCK	5.88	No Peat	0	4	2	0	None
3158	Point	132660.83	914195.61	0.00	PEAT	ROCK	12.06	No Peat	0	8	2	0	None
3159	Point	133171.36	913799.76	1.00	PEAT	ROCK	4.82	Thin Peat	2	4	2	16	Medium
3160	Point	133236.68	913851.87	0.40	PEAT	ROCK	12.94	Peaty Soil	1	8	2	16	Medium
3161	Point	133245.40	913866.16	0.40	PEAT	ROCK	9.63	Peaty Soil	1	6	2	12	Low
3162	Point	133252.01	913879.78	0.19	PEAT	ROCK	11.31	Peaty Soil	1	6	2	12	Low
3163	Point	133328.20	913942.69	1.09	PEAT	ROCK	11.21	Thin Peat	2	6	2	24	Medium
3164	Point	133276.61	913987.99	0.80	PEAT	ROCK	8.02	Thin Peat	2	6	2	24	Medium
3165	Point	133245.40	913985.94	0.48	PEAT	ROCK	6.85	Peaty Soil	1	4	2	8	Low
3166	Point	133214.25	913958.87	0.89	PEAT	ROCK	7.71	Thin Peat	2	4	2	16	Medium
3167	Point	133219.24	913919.73	0.39	PEAT	ROCK	3.01	Peaty Soil	1	2	2	4	Negligible
3168	Point	133202.09	913886.63	2.60	PEAT	ROCK	4.91	Thick Peat	3	4	2	24	Medium
3169	Point	133190.93	913879.92	0.60	PEAT	ROCK	12.80	Thin Peat	2	8	2	32	High
3170	Point	133168.72	913862.15	0.40	PEAT	ROCK	14.70	Peaty Soil	1	8	2	16	Medium
3171	Point	133167.31	913841.13	0.30	PEAT	ROCK	14.39	Peaty Soil	1	8	2	16	Medium
3172	Point	133154.60	913827.04	0.61	PEAT	ROCK	14.57	Thin Peat	2	8	2	32	High
3173	Point	133151.61	913818.26	0.70	PEAT	ROCK	4.57	Thin Peat	2	4	2	16	Medium
3174	Point	133130.10	913800.48	0.51	PEAT	ROCK	11.56	Thin Peat	2	6	2	24	Medium
3175	Point	133118.02	913786.58	0.22	PEAT	ROCK	15.23	Peaty Soil	1	8	2	16	Medium
3176	Point	133106.95	913780.60	0.32	PEAT	ROCK	11.47	Peaty Soil	1	6	2	12	Low
3177	Point	133101.32	913773.08	0.50	PEAT	ROCK	11.08	Peaty Soil	1	6	2	12	Low
3178	Point	133076.46	913778.04	0.11	PEAT	ROCK	13.34	Peaty Soil	1	8	2	16	Medium
3179	Point	133083.76	913795.46	0.09	PEAT	ROCK	16.15	Peaty Soil	1	8	2	16	Medium
3180	Point	133075.33	913820.38	0.80	PEAT	ROCK	15.57	Thin Peat	2	8	2	32	High
3181	Point	133066.97	913826.39	0.52	PEAT	ROCK	20.08	Thin Peat	2	8	2	32	High
3182	Point	133052.79	913832.46	0.01	PEAT	ROCK	9.10	Peaty Soil	1	6	2	12	Low
3183	Point	133054.01	913843.04	0.39	PEAT	ROCK	7.72	Peaty Soil	1	4	2	8	Low
3184	Point	133050.30	913852.50	0.48	PEAT	ROCK	7.93	Peaty Soil	1	4	2	8	Low
3185	Point	133046.86	913856.76	0.40	PEAT	ROCK	12.98	Peaty Soil	1	8	2	16	Medium
3186	Point	133045.69	913860.88	0.62	PEAT	ROCK	16.30	Thin Peat	2	8	2	32	High
3187	Point	133056.48	913865.71	0.80	PEAT	ROCK	12.76	Thin Peat	2	8	2	32	High
3188	Point	133046.90	913870.46	0.79	PEAT	ROCK	16.67	Thin Peat	2	8	2	32	High
3189	Point	133038.34	913872.50	0.65	PEAT	ROCK	10.77	Thin Peat	2	6	2	24	Medium
3190	Point	133034.45	913880.34	0.50	PEAT	ROCK	10.34	Peaty Soil	1	6	2	12	Low
3191	Point	133035.15	913889.74	0.20	PEAT	ROCK	9.22	Peaty Soil	1	6	2	12	Low
3192	Point	133028.19	913894.05	0.60	PEAT	ROCK	1.54	Thin Peat	2	1	2	4	Negligible
3193	Point	132995.16	913900.54	2.10	PEAT	ROCK	4.08	Thick Peat	3	4	2	24	Medium

ID	SOURCE	X	Y	Depth	Surface	Substrate	Slope	Peat Coefficient	Peat Coefficient	Slope Coefficient	Substrate Coefficient	Risk Coefficient	Potential Instability
1	Point	126515.38	918954.62	0.80	Peat	Rock	10.12	Thin Peat	2	6	2	24	Medium
3194	Point	132981.22	913910.33	1.50	PEAT	ROCK	2.35	Thin Peat	2	2	2	8	Low
3195	Point	132984.92	913937.74	0.60	PEAT	ROCK	6.21	Thin Peat	2	4	2	16	Medium
3196	Point	132986.44	913950.92	0.10	PEAT	ROCK	8.29	Peaty Soil	1	6	2	12	Low
3197	Point	132983.93	913958.57	0.41	PEAT	ROCK	15.66	Peaty Soil	1	8	2	16	Medium
3198	Point	132970.75	913988.55	0.50	PEAT	ROCK	9.50	Peaty Soil	1	6	2	12	Low
3199	Point	132958.23	914000.41	1.09	PEAT	ROCK	8.85	Thin Peat	2	6	2	24	Medium
3200	Point	132941.20	914042.04	1.20	PEAT	ROCK	13.56	Thin Peat	2	8	2	32	High
3201	Point	132941.13	914059.30	1.99	PEAT	ROCK	7.46	Thick Peat	3	4	2	24	Medium
3202	Point	132941.55	914070.68	1.89	PEAT	ROCK	10.86	Thick Peat	3	6	2	36	High
3203	Point	132921.43	914077.40	0.41	PEAT	ROCK	17.17	Peaty Soil	1	8	2	16	Medium
3204	Point	132914.71	914067.10	0.39	PEAT	ROCK	13.51	Peaty Soil	1	8	2	16	Medium
3205	Point	132905.40	914068.23	0.20	PEAT	ROCK	10.72	Peaty Soil	1	6	2	12	Low
3206	Point	132892.66	914073.83	0.30	PEAT	ROCK	3.14	Peaty Soil	1	2	2	4	Negligible
3207	Point	132871.78	914076.06	0.20	PEAT	ROCK	0.39	Peaty Soil	1	1	2	2	Negligible
3208	Point	132855.48	914074.07	3.10	PEAT	ROCK	1.30	Thick Peat	3	1	2	6	Low
3209	Point	132848.28	914075.49	1.80	PEAT	ROCK	9.08	Thick Peat	3	6	2	36	High
3210	Point	132761.53	914096.54	0.60	PEAT	ROCK	1.90	Thin Peat	2	1	2	4	Negligible
3211	Point	132753.75	914098.02	1.09	PEAT	ROCK	4.91	Thin Peat	2	4	2	16	Medium
3212	Point	132743.50	914101.70	1.61	PEAT	ROCK	12.59	Thick Peat	3	8	2	48	High
3213	Point	132676.00	914185.79	0.31	PEAT	ROCK	5.74	Peaty Soil	1	4	2	8	Low
3214	Point	132662.89	914193.85	0.71	PEAT	ROCK	6.13	Thin Peat	2	4	2	16	Medium
3215	Point	132655.41	914206.81	0.50	PEAT	ROCK	8.69	Peaty Soil	1	6	2	12	Low
3216	Point	132651.00	914208.09	0.19	PEAT	ROCK	2.72	Peaty Soil	1	2	2	4	Negligible
3217	Point	132588.11	914261.86	1.11	PEAT	ROCK	12.97	Thin Peat	2	8	2	32	High
3218	Point	130378.13	913776.89	0.00	PEAT	ROCK	12.14	No Peat	0	8	2	0	None
3219	Point	130366.72	913777.19	0.67	PEAT	ROCK	12.13	Thin Peat	2	8	2	32	High
3220	Point	130357.87	913776.17	1.00	PEAT	ROCK	17.82	Thin Peat	2	8	2	32	High
3221	Point	130345.57	913773.56	0.01	PEAT	ROCK	15.51	Peaty Soil	1	8	2	16	Medium
3222	Point	130340.84	913797.36	1.17	PEAT	ROCK	10.12	Thin Peat	2	6	2	24	Medium
3223	Point	130333.73	913856.20	1.68	PEAT	ROCK	17.26	Thick Peat	3	8	2	48	High
3224	Point	130364.98	913891.09	0.51	PEAT	ROCK	12.42	Thin Peat	2	8	2	32	High
3225	Point	130377.81	913945.73	0.00	PEAT	ROCK	18.34	No Peat	0	8	2	0	None
3226	Point	130384.79	913967.28	0.02	PEAT	ROCK	15.43	Peaty Soil	1	8	2	16	Medium
3227	Point	130385.30	914000.55	0.05	PEAT	ROCK	13.39	Peaty Soil	1	8	2	16	Medium
3228	Point	130387.37	914018.90	0.03	PEAT	ROCK	9.85	Peaty Soil	1	6	2	12	Low
3229	Point	130385.91	914049.53	0.00	PEAT	ROCK	19.34	No Peat	0	8	2	0	None
3230	Point	130477.80	913792.01	0.02	PEAT	ROCK	15.36	Peaty Soil	1	8	2	16	Medium
3231	Point	130480.12	913811.19	1.07	PEAT	ROCK	15.64	Thin Peat	2	8	2	32	High
3232	Point	130483.30	913820.10	0.20	PEAT	ROCK	19.91	Peaty Soil	1	8	2	16	Medium
3233	Point	130477.19	913834.09	0.02	PEAT	ROCK	19.81	Peaty Soil	1	8	2	16	Medium
3234	Point	130475.07	913843.44	0.02	PEAT	ROCK	11.53	Peaty Soil	1	6	2	12	Low
3235	Point	130478.45	913867.72	0.01	PEAT	ROCK	14.93	Peaty Soil	1	8	2	16	Medium
3236	Point	130467.37	913867.52	0.02	PEAT	ROCK	13.82	Peaty Soil	1	8	2	16	Medium
3237	Point	130455.56	913864.48	0.04	PEAT	ROCK	13.51	Peaty Soil	1	8	2	16	Medium
3238	Point	130433.92	913865.75	1.21	PEAT	ROCK	14.28	Thin Peat	2	8	2	32	High
3239	Point	130414.26	913869.13	0.51	PEAT	ROCK	14.33	Thin Peat	2	8	2	32	High
3240	Point	130406.32	913872.18	0.49	PEAT	ROCK	13.66	Peaty Soil	1	8	2	16	Medium
3241	Point	130403.21	913871.39	0.02	PEAT	ROCK	11.50	Peaty Soil	1	6	2	12	Low
3242	Point	130393.46	913868.12	0.00	PEAT	ROCK	14.61	No Peat	0	8	2	0	None
3243	Point	130397.61	913909.20	0.52	PEAT	ROCK	14.54	Thin Peat	2	8	2	32	High
3244	Point	130415.81	913907.42	0.00	PEAT	ROCK	16.41	No Peat	0	8	2	0	None
3245	Point	130426.97	913900.96	0.00	PEAT	ROCK	13.53	No Peat	0	8	2	0	None
3246	Point	130441.52	913901.97	0.00	PEAT	ROCK	13.84	No Peat	0	8	2	0	None
3247	Point	130452.80	913901.39	0.02	PEAT	ROCK	9.97	Peaty Soil	1	6	2	12	Low
3248	Point	130462.33	913903.12	0.00	PEAT	ROCK	14.12	No Peat	0	8	2	0	None
3249	Point	130470.66	913903.38	0.01	PEAT	ROCK	9.25	Peaty Soil	1	6	2	12	Low
3250	Point	130475.28	913904.57	0.01	PEAT	ROCK	12.26	Peaty Soil	1	8	2	16	Medium
3251	Point	130481.52	913897.39	0.03	PEAT	ROCK	24.53	Peaty Soil	1	8	2	16	Medium
3252	Point	130503.48	913905.91	0.01	PEAT	ROCK	23.98	Peaty Soil	1	8	2	16	Medium
3253	Point	130504.22	913912.77	0.00	PEAT	ROCK	22.53	No Peat	0	8	2	0	None
3254	Point	130501.77	913928.87	0.01	PEAT	ROCK	16.62	Peaty Soil	1	8	2	16	Medium
3255	Point	130503.21	913952.65	0.02	PEAT	ROCK	17.03	Peaty Soil	1	8	2	16	Medium
3256	Point	130503.88	913967.69	0.01	PEAT	ROCK	23.61	Peaty Soil	1	8	2	16	Medium
3257	Point	130507.54	913977.13	0.02	PEAT	ROCK	23.57	Peaty Soil	1	8	2	16	Medium
3258	Point	130507.56	913985.24	0.03	PEAT	ROCK	31.34	Peaty Soil	1	8	2	16	Medium
3259	Point	130506.48	914000.99	0.04	PEAT	ROCK	22.70	Peaty Soil	1	8	2	16	Medium
3260	Point	130493.95	914010.51	0.00	PEAT	ROCK	21.53	No Peat	0	8	2	0	None
3261	Point	130494.24	914018.71	2.59	PEAT	ROCK	25.25	Thick Peat	3	8	2	48	High
3262	Point	130492.12	914034.78	0.45	PEAT	ROCK	15.43	Peaty Soil	1	8	2	16	Medium
3263	Point	130483.36	914034.10	0.00	PEAT	ROCK	12.82	No Peat	0	8	2	0	None
3264	Point	130476.29	914033.20	0.03	PEAT	ROCK	13.85	Peaty Soil	1	8	2	16	Medium
3265	Point	130454.33	914034.30	0.02	PEAT	ROCK	9.14	Peaty Soil	1	6	2	12	Low
3266	Point	130425.28	914032.81	1.00	PEAT	ROCK	6.88	Thin Peat	2	4	2	16	Medium
3267	Point	130416.81	914048.15	1.70	PEAT	ROCK	10.32	Thick Peat	3	6	2	36	High
3268	Point	130410.34	914072.85	0.51	PEAT	ROCK	12.17	Thin Peat	2	8	2	32	High
3269	Point	130406.12	914078.73	0.72	PEAT	ROCK	12.74	Thin Peat	2	8	2	32	High
3270	Point	130407.68	914102.54	0.21	PEAT	ROCK	11.75	Peaty Soil	1	6	2	12	Low
3271	Point	130411.76	914103.02	0.48	PEAT	ROCK	11.74	Peaty Soil	1	6	2	12	Low
3272	Point	130427.43	914125.47	0.01	PEAT	ROCK	10.22	Peaty Soil	1	6	2	12	Low
3273	Point	130428.22	914133.96	0.59	PEAT	ROCK	7.95	Thin Peat	2	4	2	16	Medium
3274	Point	130433.85	914156.90	0.50	PEAT	ROCK	3.71	Peaty Soil	1	2	2	4	Negligible
3275	Point	130433.40	914192.78	0.00	PEAT	ROCK	1.12	No Peat	0	1	2	0	None
3276	Point	130420.51	914192.95	0.01	PEAT	ROCK	2.61	Peaty Soil	1	2	2	4	Negligible
3277	Point	130413.37	914195.03	1.30	PEAT	ROCK	8.05	Thin Peat	2	6	2	24	Medium
3278	Point	130399.16	914197.50	3.50	PEAT	ROCK	8.90	Thick Peat	3	6	2	36	High
3279	Point	130391.22	914197.28	0.31	PEAT	ROCK	11.40	Peaty Soil	1	6	2	12	Low
3280	Point	130388.93	914198.17	0.04	PEAT	ROCK	11.92	Peaty Soil	1	6	2	12	Low
3281	Point	130384.33	914198.64	0.02	PEAT	ROCK	10.82	Peaty Soil	1	6	2	12	Low
3282	Point	130376.68	914201.02	0.71	PEAT	ROCK	16.48	Thin Peat	2	8	2	32	High
3283	Point	130368.60	914200.08	0.51	PEAT	ROCK	17.34	Thin Peat	2	8	2	32	High
3284	Point	130363.36	914197.72	0.01	PEAT	ROCK	15.17	Peaty Soil	1	8	2	16	Medium
3285	Point	130338.47	914219.35	0.90	PEAT	ROCK	15.09	Thin Peat	2	8	2	32	High
3286	Point	130335.29	914236.11	0.03	PEAT	ROCK	13.90	Peaty Soil	1	8	2	16	Medium
3287	Point	130338.40	914242.45	0.09	PEAT	ROCK	9.66	Peaty Soil	1	6	2	12	Low
3288	Point	130341.12	914257.56	0.99	PEAT	ROCK	7.36	Thin Peat	2	4	2	16	Medium
3289	Point	130349.22	914266.56	1.58	PEAT	ROCK	7.36	Thick Peat	3	4	2	24	Medium
3290	Point	130346.34	914266.45	0.80	PEAT	ROCK	10.37	Thin Peat	2	6	2	24	Medium
3291	Point	130342.28	914263.43	0.52	PEAT	ROCK	14.63	Thin Peat	2	8	2	32	High
3292	Point	130337.89	914261.33	0.78	PEAT	ROCK	12.80	Thin Peat	2	8	2	32	High
3293	Point	130335.20	914258.40	0.99	PEAT	ROCK	6.51	Thin Peat	2	4	2	16	Medium
3294	Point	130347.42	914264.07	1.35	PEAT	ROCK	9.66	Thin Peat	2	6	2	24	Medium
3295	Point	130340.12	914259.95	0.60	PEAT	ROCK	12.80	Thin Peat	2	8	2	32	High
3296	Point	130336.96	914259.73	0.00	PEAT	ROCK	18.54	No Peat	0	8	2	0	None
3297	Point	130356.16	914128.66	0.00	PEAT	ROCK	27.58	No Peat	0	8	2	0	None
3298	Point	130352.86	914119.97	0.00	PEAT	ROCK	9.08	No Peat	0	6	2	0	None
3299	Point	130392.30	914035.20	0.61	PEAT	ROCK	9.08	Thin Peat	2	6	2	24	Medium
3300	Point	130392.96	914038.88	0.56	PEAT	ROCK	9.26	Thin Peat	2	6	2	24	Medium
3301	Point	130395.86	914042.94	0.85	PEAT	ROCK	10.11	Thin Peat	2	6	2	24	Medium
3302	Point	130397.35	914046.40	0.77	PEAT	ROCK	10.11	Thin Peat	2	6	2	24	Medium
3303	Point	130397.98	914047.76	0.37	PEAT	ROCK	10.11	Peaty Soil	1	6	2	12	Low
3304	Point	130399.18	914047.35	0.90	PEAT	ROCK	10.11	Thin Peat	2	6	2	24	Medium
3305	Point	130399.89	914045.80	1.06	PEAT	ROCK	12.11	Thin Peat	2	8	2	32	High
3306	Point	130400.07	914044.29	0.95	PEAT	ROCK	10.28	Thin Peat	2	6	2	24	Medium
3307	Point	130401.44	914047.61	0.79	PEAT	ROCK	9.40	Thin Peat	2	6	2	24	Medium

ID	SOURCE	X	Y	Depth	Surface	Substrate	Slope	Peat Coefficient	Peat Coefficient	Slope Coefficient	Substrate Coefficient	Risk Coefficient	Potential Instability
1	Point	126515.38	918954.62	0.80	Peat	Rock	10.12	Thin Peat	2	6	2	24	Medium
3308	Point	130400.45	914050.29	0.72	PEAT	ROCK	11.69	Thin Peat	2	6	2	24	Medium
3309	Point	130398.91	914053.01	0.35	PEAT	ROCK	10.11	Peaty Soil	1	6	2	12	Low
3310	Point	130398.42	914047.35	0.22	PEAT	ROCK	9.26	Peaty Soil	1	6	2	12	Low
3311	Point	130399.09	914043.89	0.09	PEAT	ROCK	9.08	Peaty Soil	1	6	2	12	Low
3312	Point	130394.31	914035.90	0.18	PEAT	ROCK	12.11	Peaty Soil	1	8	2	16	Medium
3313	Point	130400.65	914043.62	0.29	PEAT	ROCK	10.28	Peaty Soil	1	6	2	12	Low
3314	Point	130403.07	914046.04	0.20	PEAT	ROCK	7.61	Peaty Soil	1	4	2	8	Low
3315	Point	130405.29	914048.47	0.15	PEAT	ROCK	6.17	Peaty Soil	1	4	2	8	Low
3316	Point	130406.26	914054.08	0.10	PEAT	ROCK	6.17	Peaty Soil	1	4	2	8	Low
3317	Point	130407.66	914053.33	0.95	PEAT	ROCK	6.17	Thin Peat	2	4	2	16	Medium
3318	Point	130408.21	914050.72	1.05	PEAT	ROCK	7.61	Thin Peat	2	4	2	16	Medium
3319	Point	130408.43	914048.86	1.01	PEAT	ROCK	11.75	Thin Peat	2	6	2	24	Medium
3320	Point	130405.21	914044.79	1.03	PEAT	ROCK	12.11	Thin Peat	2	8	2	32	High
3321	Point	130401.67	914042.49	1.07	PEAT	ROCK	9.26	Thin Peat	2	6	2	24	Medium
3322	Point	130398.86	914041.35	0.93	PEAT	ROCK	8.14	Thin Peat	2	6	2	24	Medium
3323	Point	130397.29	914038.24	0.90	PEAT	ROCK	8.14	Thin Peat	2	6	2	24	Medium
3324	Point	130396.94	914038.02	0.93	PEAT	ROCK	9.26	Thin Peat	2	6	2	24	Medium
3325	Point	130397.89	914040.03	0.77	PEAT	ROCK	8.14	Thin Peat	2	6	2	24	Medium
3326	Point	130396.13	914036.30	1.18	PEAT	ROCK	8.26	Thin Peat	2	6	2	24	Medium
3327	Point	130393.82	914033.55	0.86	PEAT	ROCK	9.08	Thin Peat	2	6	2	24	Medium
3328	Point	130392.43	914035.13	0.65	PEAT	ROCK	7.61	Thin Peat	2	4	2	16	Medium
3329	Point	130408.52	914048.83	1.06	PEAT	ROCK	5.75	Thin Peat	2	4	2	16	Medium
3330	Point	130410.55	914050.00	1.34	PEAT	ROCK	7.30	Thin Peat	2	4	2	16	Medium
3331	Point	130413.78	914052.72	1.20	PEAT	ROCK	7.30	Thin Peat	2	4	2	16	Medium
3332	Point	130414.42	914053.88	1.13	PEAT	ROCK	7.74	Thin Peat	2	4	2	16	Medium
3333	Point	130410.67	914043.04	1.27	PEAT	ROCK	11.75	Thin Peat	2	6	2	24	Medium
3334	Point	130408.98	914041.39	1.27	PEAT	ROCK	14.87	Thin Peat	2	8	2	32	High
3335	Point	130406.41	914037.24	0.42	PEAT	ROCK	14.87	Peaty Soil	1	8	2	16	Medium
3336	Point	130407.64	914036.44	1.10	PEAT	ROCK	7.74	Thin Peat	2	4	2	16	Medium
3337	Point	130414.33	914043.61	1.48	PEAT	ROCK	12.47	Thin Peat	2	8	2	32	High
3338	Point	130410.88	914039.11	1.26	PEAT	ROCK	14.87	Thin Peat	2	8	2	32	High
3339	Point	130406.40	914035.01	1.62	PEAT	ROCK	10.89	Thick Peat	3	6	2	36	High
3340	Point	130413.52	914056.55	0.48	PEAT	ROCK	8.60	Peaty Soil	1	6	2	12	Low
3341	Point	130409.74	914055.62	0.41	PEAT	ROCK	8.60	Peaty Soil	1	6	2	12	Low
3342	Point	130407.45	914055.86	0.26	PEAT	ROCK	4.85	Peaty Soil	1	4	2	8	Low
3343	Point	131775.04	914178.95	0.68	PEAT	ROCK	7.78	Thin Peat	2	4	2	16	Medium
3344	Point	131778.95	914181.72	1.07	PEAT	ROCK	7.02	Thin Peat	2	4	2	16	Medium
3345	Point	131784.28	914187.31	0.98	PEAT	ROCK	5.27	Thin Peat	2	4	2	16	Medium
3346	Point	131786.56	914188.65	0.93	PEAT	ROCK	5.27	Thin Peat	2	4	2	16	Medium
3347	Point	131788.27	914188.22	0.96	PEAT	ROCK	10.61	Thin Peat	2	6	2	24	Medium
3348	Point	131916.30	914098.69	0.16	PEAT	ROCK	9.87	Peaty Soil	1	6	2	12	Low
3349	Point	131915.45	914094.02	0.51	PEAT	ROCK	15.00	Thin Peat	2	8	2	32	High
3350	Point	131914.30	914085.36	0.16	PEAT	ROCK	9.78	Peaty Soil	1	6	2	12	Low
3351	Point	131915.31	914079.14	0.78	PEAT	ROCK	7.01	Thin Peat	2	4	2	16	Medium
3352	Point	131917.99	914067.61	0.39	PEAT	ROCK	6.00	Peaty Soil	1	4	2	8	Low
3353	Point	131915.34	914056.72	0.15	PEAT	ROCK	2.09	Peaty Soil	1	2	2	4	Negligible
3354	Point	132419.97	913775.79	0.00	PEAT	ROCK	4.47	No Peat	0	4	2	0	None
3355	Point	132421.72	913780.31	0.09	PEAT	ROCK	4.47	Peaty Soil	1	4	2	8	Low
3356	Point	132421.76	913784.98	0.09	PEAT	ROCK	6.43	Peaty Soil	1	4	2	8	Low
3357	Point	132415.65	913792.48	0.25	PEAT	ROCK	7.81	Peaty Soil	1	4	2	8	Low
3358	Point	132391.67	913810.71	0.22	PEAT	ROCK	4.59	Peaty Soil	1	4	2	8	Low
3359	Point	132378.99	913815.06	0.40	PEAT	ROCK	10.81	Peaty Soil	1	6	2	12	Low
3360	Point	132366.90	913816.41	0.50	PEAT	ROCK	9.40	Peaty Soil	1	6	2	12	Low
3361	Point	132350.85	913823.82	0.50	PEAT	ROCK	10.03	Peaty Soil	1	6	2	12	Low
3362	Point	132339.58	913828.19	1.51	PEAT	ROCK	14.64	Thick Peat	3	8	2	48	High
3363	Point	132334.72	913831.26	0.23	PEAT	ROCK	14.64	Peaty Soil	1	8	2	16	Medium
3364	Point	132331.79	913833.44	1.50	PEAT	ROCK	13.32	Thin Peat	2	8	2	32	High
3365	Point	132309.63	913834.05	0.00	PEAT	ROCK	10.68	No Peat	0	6	2	0	None
3366	Point	132247.86	913875.17	0.00	PEAT	ROCK	6.66	No Peat	0	4	2	0	None
3367	Point	130351.75	914266.59	2.40	PEAT	ROCK	6.81	Thick Peat	3	4	2	24	Medium
3368	Point	130313.32	914218.87	0.00	PEAT	ROCK	8.53	No Peat	0	6	2	0	None
3369	Point	130330.56	914165.70	0.00	PEAT	ROCK	22.87	No Peat	0	8	2	0	None
3370	Point	130361.98	914096.98	0.00	PEAT	ROCK	12.45	No Peat	0	8	2	0	None
3371	Point	130370.55	914100.58	0.42	PEAT	ROCK	13.18	Peaty Soil	1	8	2	16	Medium
3372	Point	130381.86	914074.76	0.99	PEAT	ROCK	12.33	Thin Peat	2	8	2	32	High
3373	Point	130386.37	914055.08	0.00	PEAT	ROCK	1.80	No Peat	0	1	2	0	None
3374	Point	131879.58	914062.91	0.64	PEAT	ROCK	1.80	Thin Peat	2	1	2	4	Negligible
3375	Point	131879.57	914062.65	0.58	PEAT	ROCK	5.75	Thin Peat	2	4	2	16	Medium
3376	Point	131659.71	914258.20	1.40	PEAT	ROCK	6.45	Thin Peat	2	4	2	16	Medium
3377	Point	131660.05	914261.30	0.67	PEAT	ROCK	9.50	Thin Peat	2	6	2	24	Medium
3378	Point	131654.87	914266.91	0.19	PEAT	ROCK	4.40	Peaty Soil	1	4	2	8	Low
3379	Point	131648.70	914260.81	0.51	PEAT	ROCK	6.80	Thin Peat	2	4	2	16	Medium
3380	Point	131639.74	914258.04	0.00	PEAT	ROCK	7.78	No Peat	0	4	2	0	None
3381	Point	131639.07	914254.92	0.19	PEAT	ROCK	9.58	Peaty Soil	1	6	2	12	Low
3382	Point	131634.33	914233.81	0.36	PEAT	ROCK	9.04	Peaty Soil	1	6	2	12	Low
3383	Point	131639.43	914232.05	0.31	PEAT	ROCK	9.47	Peaty Soil	1	6	2	12	Low
3384	Point	131648.94	914234.01	0.75	PEAT	ROCK	5.69	Thin Peat	2	4	2	16	Medium
3385	Point	131658.27	914240.61	1.39	PEAT	ROCK	5.61	Thin Peat	2	4	2	16	Medium
3386	Point	131660.98	914234.95	0.69	PEAT	ROCK	2.87	Thin Peat	2	2	2	8	Low
3387	Point	131659.49	914248.43	0.00	PEAT	ROCK	6.08	No Peat	0	4	2	0	None
3388	Point	131660.38	914249.06	2.46	PEAT	ROCK	5.23	Thick Peat	3	4	2	24	Medium
3389	Point	131671.78	914256.37	1.51	PEAT	ROCK	3.96	Thick Peat	3	2	2	12	Low
3390	Point	131726.53	914251.85	0.00	PEAT	ROCK	10.38	No Peat	0	6	2	0	None
3391	Point	131718.51	914245.00	1.08	PEAT	ROCK	7.28	Thin Peat	2	4	2	16	Medium
3392	Point	131713.07	914239.10	1.09	PEAT	ROCK	8.81	Thin Peat	2	6	2	24	Medium
3393	Point	131702.61	914233.58	0.00	PEAT	ROCK	8.81	No Peat	0	6	2	0	None
3394	Point	131702.77	914232.65	0.00	PEAT	ROCK	8.81	No Peat	0	6	2	0	None
3395	Point	131702.88	914231.83	0.00	PEAT	ROCK	8.81	No Peat	0	6	2	0	None
3396	Point	131701.65	914230.72	0.00	PEAT	ROCK	14.28	No Peat	0	8	2	0	None
3397	Point	131698.20	914216.71	0.00	PEAT	ROCK	14.28	No Peat	0	8	2	0	None
3398	Point	131697.53	914216.84	0.00	PEAT	ROCK	11.01	No Peat	0	6	2	0	None
3399	Point	131696.51	914213.52	0.00	PEAT	ROCK	18.11	No Peat	0	8	2	0	None
3400	Point	131694.56	914210.27	0.00	PEAT	ROCK	14.35	No Peat	0	8	2	0	None
3401	Point	131692.65	914205.03	0.00	PEAT	ROCK	11.79	No Peat	0	6	2	0	None
3402	Point	131694.32	914204.62	0.00	PEAT	ROCK	1.46	No Peat	0	1	2	0	None
3403	Point	131715.45	914208.32	2.28	PEAT	ROCK	7.00	Thick Peat	3	4	2	24	Medium
3404	Point	131718.49	914223.93	1.67	PEAT	ROCK	3.67	Thick Peat	3	2	2	12	Low
3405	Point	131725.71	914191.03	2.00	PEAT	ROCK	11.11	Thick Peat	3	6	2	36	High
3406	Point	131716.11	914173.98	0.16	PEAT	ROCK	4.77	Peaty Soil	1	4	2	8	Low
3407	Point	131709.56	914176.09	0.80	PEAT	ROCK	6.35	Thin Peat	2	4	2	16	Medium
3408	Point	131700.77	914184.29	1.47	PEAT	ROCK	6.36	Thin Peat	2	4	2	16	Medium
3409	Point	131639.70	914177.11	0.20	PEAT	ROCK	6.51	Peaty Soil	1	4	2	8	Low
3410	Point	131646.26	914224.62	1.24	PEAT	ROCK	11.53	Thin Peat	2	6	2	24	Medium
3411	Point	131635.45	914196.44	0.59	PEAT	ROCK	5.35	Thin Peat	2	4	2	16	Medium
3412	Point	131647.05	914198.40	0.69	PEAT	ROCK	5.04	Thin Peat	2	4	2	16	Medium
3413	Point	131658.11	914198.08	0.89	PEAT	ROCK	3.63	Thin Peat	2	2	2	8	Low
3414	Point	131657.51	914201.87	0.86	PEAT	ROCK	1.62	Thin Peat	2	1	2	4	Negligible
3415	Point	131674.63	914198.38	0.47	PEAT	ROCK	6.28	Peaty Soil	1	4	2	8	Low
3416	Point	131678.16	914204.79	0.50	PEAT	ROCK	4.44	Peaty Soil	1	4	2	8	Low
3417	Point	131670.36	914208.91	0.63	PEAT	ROCK	5.82	Thin Peat	2	4	2	16	Medium
3418	Point	131663.83	914212.92	0.00	PEAT	ROCK	5.31	No Peat	0	4	2	0	None
3419	Point	131652.87	914213.59	1.14	PEAT	ROCK	6.27	Thin Peat	2	4	2	16	Medium
3420	Point	131657.23	914222.49	0.62	PEAT	ROCK	5.99	Thin Peat	2	4	2	16	Medium
3421	Point	131661.80	914229.61	0.10	PEAT	ROCK	10.18	Peaty Soil	1	6	2	12	Low

ID	SOURCE	X	Y	Depth	Surface	Substrate	Slope	Peat Coefficient	Peat Coefficient	Slope Coefficient	Substrate Coefficient	Risk Coefficient	Potential Instability
1	Point	126515.38	918954.62	0.80	Peat	Rock	10.12	Thin Peat	2	6	2	24	Medium
3422	Point	131670.75	914220.53	0.00	PEAT	ROCK	8.66	No Peat	0	6	2	0	None
3423	Point	131669.25	914217.91	0.00	PEAT	ROCK	8.66	No Peat	0	6	2	0	None
3424	Point	131668.45	914215.72	0.00	PEAT	ROCK	7.82	No Peat	0	4	2	0	None
3425	Point	131668.99	914213.44	0.00	PEAT	ROCK	4.72	No Peat	0	4	2	0	None
3426	Point	131670.84	914212.91	0.00	PEAT	ROCK	4.72	No Peat	0	4	2	0	None
3427	Point	131673.90	914212.80	0.00	PEAT	ROCK	1.10	No Peat	0	1	2	0	None
3428	Point	131676.08	914212.06	0.00	PEAT	ROCK	3.72	No Peat	0	2	2	0	None
3429	Point	131678.39	914209.70	0.00	PEAT	ROCK	3.51	No Peat	0	2	2	0	None
3430	Point	131682.11	914207.92	0.00	PEAT	ROCK	3.51	No Peat	0	2	2	0	None
3431	Point	131684.80	914206.65	0.00	PEAT	ROCK	12.43	No Peat	0	8	2	0	None
3432	Point	131686.18	914205.48	0.00	PEAT	ROCK	14.35	No Peat	0	8	2	0	None
3433	Point	131690.09	914208.49	0.00	PEAT	ROCK	18.11	No Peat	0	8	2	0	None
3434	Point	131692.90	914213.54	0.00	PEAT	ROCK	14.28	No Peat	0	8	2	0	None
3435	Point	131695.24	914216.44	0.00	PEAT	ROCK	15.06	No Peat	0	8	2	0	None
3436	Point	131693.57	914217.68	0.00	PEAT	ROCK	15.06	No Peat	0	8	2	0	None
3437	Point	131691.55	914217.13	0.00	PEAT	ROCK	18.11	No Peat	0	8	2	0	None
3438	Point	131691.28	914214.91	0.00	PEAT	ROCK	18.11	No Peat	0	8	2	0	None
3439	Point	131690.22	914212.36	0.00	PEAT	ROCK	9.50	No Peat	0	6	2	0	None
3440	Point	131688.92	914212.02	0.00	PEAT	ROCK	9.50	No Peat	0	6	2	0	None
3441	Point	131685.32	914212.28	0.00	PEAT	ROCK	3.04	No Peat	0	2	2	0	None
3442	Point	131682.60	914213.48	0.00	PEAT	ROCK	3.04	No Peat	0	2	2	0	None
3443	Point	131681.59	914214.68	0.00	PEAT	ROCK	1.10	No Peat	0	1	2	0	None
3444	Point	131677.55	914213.51	0.00	PEAT	ROCK	6.84	No Peat	0	4	2	0	None
3445	Point	131675.79	914215.03	0.00	PEAT	ROCK	4.72	No Peat	0	4	2	0	None
3446	Point	131673.84	914214.26	0.00	PEAT	ROCK	9.61	No Peat	0	6	2	0	None
3447	Point	131671.77	914215.54	0.00	PEAT	ROCK	9.61	No Peat	0	6	2	0	None
3448	Point	131671.38	914216.91	0.00	PEAT	ROCK	9.61	No Peat	0	6	2	0	None
3449	Point	131672.42	914218.36	0.00	PEAT	ROCK	11.51	No Peat	0	6	2	0	None
3450	Point	131675.88	914222.02	0.00	PEAT	ROCK	11.51	No Peat	0	6	2	0	None
3451	Point	131677.50	914221.67	0.00	PEAT	ROCK	11.51	No Peat	0	6	2	0	None
3452	Point	131679.05	914220.61	0.00	PEAT	ROCK	11.51	No Peat	0	6	2	0	None
3453	Point	131678.47	914222.24	0.00	PEAT	ROCK	11.51	No Peat	0	6	2	0	None
3454	Point	131676.88	914222.76	0.00	PEAT	ROCK	11.51	No Peat	0	6	2	0	None
3455	Point	131675.01	914222.82	0.00	PEAT	ROCK	10.18	No Peat	0	6	2	0	None
3456	Point	131673.44	914220.80	0.00	PEAT	ROCK	4.70	No Peat	0	4	2	0	None
3457	Point	131683.68	914237.10	0.25	PEAT	ROCK	4.70	Peaty Soil	1	4	2	8	Low
3458	Point	131680.79	914238.19	0.25	PEAT	ROCK	10.24	Peaty Soil	1	6	2	12	Low
3459	Point	131693.59	914195.31	1.17	PEAT	ROCK	7.90	Thin Peat	2	4	2	16	Medium
3460	Point	131695.12	914187.78	0.81	PEAT	ROCK	11.32	Thin Peat	2	6	2	24	Medium
3461	Point	131731.82	914179.23	0.46	PEAT	ROCK	9.78	Peaty Soil	1	6	2	12	Low
3462	Point	131735.10	914184.11	0.89	PEAT	ROCK	6.88	Thin Peat	2	4	2	16	Medium
3463	Point	131739.01	914191.92	0.31	PEAT	ROCK	11.42	Peaty Soil	1	6	2	12	Low
3464	Point	131742.24	914195.92	0.95	PEAT	ROCK	11.42	Thin Peat	2	6	2	24	Medium
3465	Point	131742.69	914198.48	1.17	PEAT	ROCK	0.91	Thin Peat	2	1	2	4	Negligible
3466	Point	131734.67	914202.72	0.00	PEAT	ROCK	12.69	No Peat	0	8	2	0	None
3467	Point	131746.54	914186.97	0.54	PEAT	ROCK	9.41	Thin Peat	2	6	2	24	Medium
3468	Point	131739.34	914177.52	0.48	PEAT	ROCK	7.37	Peaty Soil	1	4	2	8	Low
3469	Point	131760.27	914161.38	0.23	PEAT	ROCK	7.03	Peaty Soil	1	4	2	8	Low
3470	Point	131758.44	914161.93	0.34	PEAT	ROCK	4.32	Peaty Soil	1	4	2	8	Low
3471	Point	131783.12	914177.02	1.04	PEAT	ROCK	5.27	Thin Peat	2	4	2	16	Medium
3472	Point	131788.79	914185.80	1.25	PEAT	ROCK	5.15	Thin Peat	2	4	2	16	Medium
3473	Point	131804.46	914170.92	3.00	PEAT	ROCK	4.33	Thick Peat	3	4	2	24	Medium
3474	Point	131796.96	914161.37	3.48	PEAT	ROCK	5.82	Thick Peat	3	4	2	24	Medium
3475	Point	131818.66	914164.46	0.72	PEAT	ROCK	13.53	Thin Peat	2	8	2	32	High
3476	Point	131834.13	914129.61	0.00	PEAT	ROCK	4.35	No Peat	0	4	2	0	None
3477	Point	131865.65	914172.43	0.00	PEAT	ROCK	2.20	No Peat	0	2	2	0	None
3478	Point	131870.13	914179.11	0.00	PEAT	ROCK	11.37	No Peat	0	6	2	0	None
3479	Point	131878.79	914193.77	0.00	PEAT	ROCK	11.37	No Peat	0	6	2	0	None
3480	Point	131879.68	914193.22	0.00	PEAT	ROCK	11.37	No Peat	0	6	2	0	None
3481	Point	131879.41	914191.04	0.00	PEAT	ROCK	11.37	No Peat	0	6	2	0	None
3482	Point	131879.04	914190.09	0.00	PEAT	ROCK	5.53	No Peat	0	4	2	0	None
3483	Point	131867.07	914165.16	0.06	PEAT	ROCK	8.31	Peaty Soil	1	6	2	12	Low
3484	Point	131863.38	914158.26	0.00	PEAT	ROCK	9.92	No Peat	0	6	2	0	None
3485	Point	131857.84	914151.48	0.11	PEAT	ROCK	10.40	Peaty Soil	1	6	2	12	Low
3486	Point	131850.36	914145.64	0.68	PEAT	ROCK	8.96	Thin Peat	2	6	2	24	Medium
3487	Point	131840.76	914139.43	0.29	PEAT	ROCK	9.47	Peaty Soil	1	6	2	12	Low
3488	Point	131835.90	914131.24	0.30	PEAT	ROCK	9.47	Peaty Soil	1	6	2	12	Low
3489	Point	131837.04	914130.03	0.38	PEAT	ROCK	11.89	Peaty Soil	1	6	2	12	Low
3490	Point	131834.85	914122.31	0.06	PEAT	ROCK	2.92	Peaty Soil	1	2	2	4	Negligible
3491	Point	131845.34	914133.29	0.59	PEAT	ROCK	11.06	Thin Peat	2	6	2	24	Medium
3492	Point	131854.64	914135.76	0.63	PEAT	ROCK	3.08	Thin Peat	2	2	2	8	Low
3493	Point	131859.61	914127.31	0.31	PEAT	ROCK	2.39	Peaty Soil	1	2	2	4	Negligible
3494	Point	131852.23	914119.64	0.31	PEAT	ROCK	2.39	Peaty Soil	1	2	2	4	Negligible
3495	Point	131853.63	914116.70	0.58	PEAT	ROCK	1.73	Thin Peat	2	1	2	4	Negligible
3496	Point	131855.94	914114.38	0.00	PEAT	ROCK	5.64	No Peat	0	4	2	0	None
3497	Point	131894.24	914145.55	2.00	PEAT	ROCK	5.64	Thick Peat	3	4	2	24	Medium
3498	Point	131894.19	914146.15	1.98	PEAT	ROCK	10.30	Thick Peat	3	6	2	36	High
3499	Point	131892.99	914158.52	1.47	PEAT	ROCK	9.58	Thin Peat	2	6	2	24	Medium
3500	Point	131891.87	914169.81	0.43	PEAT	ROCK	15.48	Peaty Soil	1	8	2	16	Medium
3501	Point	131903.28	914184.39	0.50	PEAT	ROCK	10.73	Peaty Soil	1	6	2	12	Low
3502	Point	131927.12	914175.74	0.55	PEAT	ROCK	12.17	Thin Peat	2	8	2	32	High
3503	Point	131930.40	914163.36	1.04	PEAT	ROCK	6.99	Thin Peat	2	4	2	16	Medium
3504	Point	131927.23	914162.85	0.65	PEAT	ROCK	10.23	Thin Peat	2	6	2	24	Medium
3505	Point	131914.31	914167.06	0.59	PEAT	ROCK	20.18	Thin Peat	2	8	2	32	High
3506	Point	131909.17	914170.07	0.44	PEAT	ROCK	10.48	Peaty Soil	1	6	2	12	Low
3507	Point	131907.92	914159.98	0.74	PEAT	ROCK	5.57	Thin Peat	2	4	2	16	Medium
3508	Point	131913.93	914152.68	0.59	PEAT	ROCK	6.24	Thin Peat	2	4	2	16	Medium
3509	Point	131916.68	914151.92	0.77	PEAT	ROCK	6.67	Thin Peat	2	4	2	16	Medium
3510	Point	131919.80	914148.90	0.00	PEAT	ROCK	7.37	No Peat	0	4	2	0	None
3511	Point	131922.84	914147.95	0.88	PEAT	ROCK	1.37	Thin Peat	2	1	2	4	Negligible
3512	Point	131917.70	914143.28	0.80	PEAT	ROCK	0.78	Thin Peat	2	1	2	4	Negligible
3513	Point	131914.06	914140.43	0.39	PEAT	ROCK	9.31	Peaty Soil	1	6	2	12	Low
3514	Point	131965.45	914138.13	3.51	PEAT	ROCK	15.26	Thick Peat	3	8	2	48	High
3515	Point	131967.08	914124.09	0.70	PEAT	ROCK	10.68	Thin Peat	2	6	2	24	Medium
3516	Point	131948.56	914116.52	2.02	PEAT	ROCK	3.35	Thick Peat	3	2	2	12	Low
3517	Point	131942.26	914135.34	2.01	PEAT	ROCK	8.04	Thick Peat	3	6	2	36	High
3518	Point	131955.18	914150.64	0.62	PEAT	ROCK	7.76	Thin Peat	2	4	2	16	Medium
3519	Point	131949.37	914155.63	0.34	PEAT	ROCK	5.01	Peaty Soil	1	4	2	8	Low
3520	Point	131945.92	914153.42	0.00	PEAT	ROCK	3.39	No Peat	0	2	2	0	None
3521	Point	131928.91	914131.73	3.42	PEAT	ROCK	17.23	Thick Peat	3	8	2	48	High
3522	Point	131893.27	914112.76	0.00	PEAT	ROCK	14.25	No Peat	0	8	2	0	None
3523	Point	131898.70	914112.06	1.25	PEAT	ROCK	20.79	Thin Peat	2	8	2	32	High
3524	Point	131881.52	914100.42	0.48	PEAT	ROCK	15.50	Peaty Soil	1	8	2	16	Medium
3525	Point	131870.32	914090.02	1.59	PEAT	ROCK	21.04	Thick Peat	3	8	2	48	High
3526	Point	131875.35	914086.02	0.60	PEAT	ROCK	14.77	Thin Peat	2	8	2	32	High
3527	Point	131869.57	914082.14	0.05	PEAT	ROCK	13.01	Peaty Soil	1	8	2	16	Medium
3528	Point	131856.80	914077.35	0.54	PEAT	ROCK	12.93	Thin Peat	2	8	2	32	High
3529	Point	131863.43	914064.53	0.00	PEAT	ROCK	15.59	No Peat	0	8	2	0	None
3530	Point	131871.92	914072.66	0.00	PEAT	ROCK	15.59	No Peat	0	8	2	0	None
3531	Point	131872.65	914072.79	0.00	PEAT	ROCK	11.04	No Peat	0	6	2	0	None
3532	Point	131875.62	914074.11	0.00	PEAT	ROCK	11.04	No Peat	0	6	2	0	None
3533	Point	131876.08	914074.07	0.00	PEAT	ROCK	12.81	No Peat	0	8	2	0	None
3534	Point	131883.25	914075.65	0.00	PEAT	ROCK	17.56	No Peat	0	8	2	0	None
3535	Point	131882.40	914080.54	0.00	PEAT	ROCK	17.56	No Peat	0	8	2	0	None

ID	SOURCE	X	Y	Depth	Surface	Substrate	Slope	Peat Coefficient	Peat Coefficient	Slope Coefficient	Substrate Coefficient	Risk Coefficient	Potential Instability
1	Point	126515.38	918954.62	0.80	Peat	Rock	10.12	Thin Peat	2	6	2	24	Medium
3536	Point	131883.06	914084.13	0.00	PEAT	ROCK	20.86	No Peat	0	8	2	0	None
3537	Point	131884.91	914086.42	0.00	PEAT	ROCK	20.75	No Peat	0	8	2	0	None
3538	Point	131886.96	914091.08	0.00	PEAT	ROCK	20.75	No Peat	0	8	2	0	None
3539	Point	131886.61	914093.07	0.00	PEAT	ROCK	22.89	No Peat	0	8	2	0	None
3540	Point	131888.98	914098.32	0.00	PEAT	ROCK	17.70	No Peat	0	8	2	0	None
3541	Point	131890.68	914101.58	0.00	PEAT	ROCK	17.70	No Peat	0	8	2	0	None
3542	Point	131892.75	914103.18	0.00	PEAT	ROCK	16.35	No Peat	0	8	2	0	None
3543	Point	131896.01	914102.27	0.00	PEAT	ROCK	17.70	No Peat	0	8	2	0	None
3544	Point	131894.74	914101.49	0.00	PEAT	ROCK	17.70	No Peat	0	8	2	0	None
3545	Point	131892.17	914100.88	0.00	PEAT	ROCK	15.94	No Peat	0	8	2	0	None
3546	Point	131891.00	914098.30	0.00	PEAT	ROCK	22.89	No Peat	0	8	2	0	None
3547	Point	131889.30	914095.03	0.00	PEAT	ROCK	20.75	No Peat	0	8	2	0	None
3548	Point	131888.45	914090.65	0.00	PEAT	ROCK	15.81	No Peat	0	8	2	0	None
3549	Point	131888.17	914087.06	0.00	PEAT	ROCK	9.47	No Peat	0	6	2	0	None
3550	Point	131887.69	914084.71	0.00	PEAT	ROCK	9.47	No Peat	0	6	2	0	None
3551	Point	131886.34	914081.86	0.00	PEAT	ROCK	2.92	No Peat	0	2	2	0	None
3552	Point	131885.73	914078.28	0.00	PEAT	ROCK	2.92	No Peat	0	2	2	0	None
3553	Point	131886.92	914077.18	0.00	PEAT	ROCK	9.47	No Peat	0	6	2	0	None
3554	Point	131888.19	914080.95	0.00	PEAT	ROCK	4.36	No Peat	0	4	2	0	None
3555	Point	131890.29	914085.28	0.00	PEAT	ROCK	4.36	No Peat	0	4	2	0	None
3556	Point	131891.99	914089.95	0.00	PEAT	ROCK	10.64	No Peat	0	6	2	0	None
3557	Point	131891.76	914094.32	0.00	PEAT	ROCK	15.94	No Peat	0	8	2	0	None
3558	Point	131891.19	914097.25	0.00	PEAT	ROCK	15.94	No Peat	0	8	2	0	None
3559	Point	131892.36	914096.43	0.00	PEAT	ROCK	10.64	No Peat	0	6	2	0	None
3560	Point	131893.13	914091.93	0.00	PEAT	ROCK	4.36	No Peat	0	4	2	0	None
3561	Point	131893.08	914088.75	0.00	PEAT	ROCK	4.36	No Peat	0	4	2	0	None
3562	Point	131894.01	914087.16	0.00	PEAT	ROCK	4.26	No Peat	0	4	2	0	None
3563	Point	131894.16	914084.74	0.00	PEAT	ROCK	4.26	No Peat	0	4	2	0	None
3564	Point	131890.27	914080.01	0.00	PEAT	ROCK	2.92	No Peat	0	2	2	0	None
3565	Point	131888.10	914075.52	0.00	PEAT	ROCK	2.92	No Peat	0	2	2	0	None
3566	Point	131889.47	914076.20	0.00	PEAT	ROCK	4.26	No Peat	0	4	2	0	None
3567	Point	131892.59	914080.08	0.00	PEAT	ROCK	11.68	No Peat	0	6	2	0	None
3568	Point	131895.81	914083.06	0.00	PEAT	ROCK	12.98	No Peat	0	8	2	0	None
3569	Point	131897.27	914085.35	0.00	PEAT	ROCK	12.98	No Peat	0	8	2	0	None
3570	Point	131897.32	914088.69	0.00	PEAT	ROCK	15.85	No Peat	0	8	2	0	None
3571	Point	131905.46	914092.33	0.32	PEAT	ROCK	15.85	Peaty Soil	1	8	2	16	Medium
3572	Point	131906.86	914093.69	0.00	PEAT	ROCK	15.85	No Peat	0	8	2	0	None
3573	Point	131909.11	914090.84	0.00	PEAT	ROCK	15.00	No Peat	0	8	2	0	None
3574	Point	131910.77	914089.55	0.00	PEAT	ROCK	15.00	No Peat	0	8	2	0	None
3575	Point	131911.04	914088.47	0.00	PEAT	ROCK	15.80	No Peat	0	8	2	0	None
3576	Point	131909.17	914086.36	0.00	PEAT	ROCK	15.80	No Peat	0	8	2	0	None
3577	Point	131907.73	914086.10	0.00	PEAT	ROCK	7.70	No Peat	0	4	2	0	None
3578	Point	131920.13	914107.61	0.00	PEAT	ROCK	7.70	No Peat	0	4	2	0	None
3579	Point	131924.38	914108.51	0.50	PEAT	ROCK	8.32	Peaty Soil	1	6	2	12	Low
3580	Point	131934.38	914105.68	0.49	PEAT	ROCK	14.01	Peaty Soil	1	8	2	16	Medium
3581	Point	131943.76	914106.31	0.00	PEAT	ROCK	16.52	No Peat	0	8	2	0	None
3582	Point	131948.69	914107.30	0.00	PEAT	ROCK	17.01	No Peat	0	8	2	0	None
3583	Point	131951.03	914107.70	0.00	PEAT	ROCK	17.01	No Peat	0	8	2	0	None
3584	Point	131952.63	914106.32	0.00	PEAT	ROCK	15.55	No Peat	0	8	2	0	None
3585	Point	131952.38	914103.14	0.00	PEAT	ROCK	15.55	No Peat	0	8	2	0	None
3586	Point	131952.72	914101.65	0.00	PEAT	ROCK	16.60	No Peat	0	8	2	0	None
3587	Point	131954.46	914098.23	0.00	PEAT	ROCK	16.60	No Peat	0	8	2	0	None
3588	Point	131954.10	914095.43	0.00	PEAT	ROCK	18.28	No Peat	0	8	2	0	None
3589	Point	131950.24	914093.87	0.00	PEAT	ROCK	12.55	No Peat	0	8	2	0	None
3590	Point	131947.14	914093.12	0.00	PEAT	ROCK	12.55	No Peat	0	8	2	0	None
3591	Point	131945.46	914091.55	0.00	PEAT	ROCK	2.95	No Peat	0	2	2	0	None
3592	Point	131943.13	914093.83	0.00	PEAT	ROCK	13.83	No Peat	0	8	2	0	None
3593	Point	131942.52	914100.66	0.00	PEAT	ROCK	13.83	No Peat	0	8	2	0	None
3594	Point	131942.46	914102.92	0.00	PEAT	ROCK	3.19	No Peat	0	2	2	0	None
3595	Point	131949.17	914099.39	0.00	PEAT	ROCK	16.60	No Peat	0	8	2	0	None
3596	Point	131951.18	914099.93	0.00	PEAT	ROCK	16.60	No Peat	0	8	2	0	None
3597	Point	131951.55	914098.90	0.00	PEAT	ROCK	16.60	No Peat	0	8	2	0	None
3598	Point	131953.20	914098.47	0.00	PEAT	ROCK	16.60	No Peat	0	8	2	0	None
3599	Point	131952.82	914097.29	0.00	PEAT	ROCK	16.60	No Peat	0	8	2	0	None
3600	Point	131950.24	914095.72	0.00	PEAT	ROCK	3.19	No Peat	0	2	2	0	None
3601	Point	131948.90	914095.42	0.00	PEAT	ROCK	12.55	No Peat	0	8	2	0	None
3602	Point	131946.61	914094.98	0.00	PEAT	ROCK	3.19	No Peat	0	2	2	0	None
3603	Point	131945.72	914095.58	0.00	PEAT	ROCK	3.19	No Peat	0	2	2	0	None
3604	Point	131945.13	914097.76	0.00	PEAT	ROCK	3.19	No Peat	0	2	2	0	None
3605	Point	131945.89	914099.46	0.00	PEAT	ROCK	3.19	No Peat	0	2	2	0	None
3606	Point	131947.06	914099.22	0.00	PEAT	ROCK	18.28	No Peat	0	8	2	0	None
3607	Point	131952.27	914092.56	0.00	PEAT	ROCK	19.62	No Peat	0	8	2	0	None
3608	Point	131955.85	914091.84	0.24	PEAT	ROCK	22.01	Peaty Soil	1	8	2	16	Medium
3609	Point	131960.70	914094.25	0.00	PEAT	ROCK	25.44	No Peat	0	8	2	0	None
3610	Point	131960.74	914097.50	0.00	PEAT	ROCK	24.02	No Peat	0	8	2	0	None
3611	Point	131961.45	914101.15	0.00	PEAT	ROCK	24.02	No Peat	0	8	2	0	None
3612	Point	131962.19	914103.21	0.00	PEAT	ROCK	18.36	No Peat	0	8	2	0	None
3613	Point	131960.41	914105.76	0.00	PEAT	ROCK	7.27	No Peat	0	4	2	0	None
3614	Point	131990.58	914106.67	1.52	PEAT	ROCK	3.74	Thick Peat	3	2	2	12	Low
3615	Point	131991.01	914093.15	0.00	PEAT	ROCK	5.82	No Peat	0	4	2	0	None
3616	Point	131984.22	914092.00	0.48	PEAT	ROCK	8.37	Peaty Soil	1	6	2	12	Low
3617	Point	131972.45	914086.55	0.48	PEAT	ROCK	18.16	Peaty Soil	1	8	2	16	Medium
3618	Point	131907.35	913986.58	0.00	PEAT	ROCK	17.72	No Peat	0	8	2	0	None
3619	Point	131891.48	913986.18	0.28	PEAT	ROCK	12.92	Peaty Soil	1	8	2	16	Medium
3620	Point	131898.01	914000.69	0.00	PEAT	ROCK	18.45	No Peat	0	8	2	0	None
3621	Point	131899.74	913998.95	0.00	PEAT	ROCK	21.34	No Peat	0	8	2	0	None
3622	Point	131903.78	913997.26	0.00	PEAT	ROCK	21.34	No Peat	0	8	2	0	None
3623	Point	131904.91	913999.69	0.00	PEAT	ROCK	21.34	No Peat	0	8	2	0	None
3624	Point	131903.77	913999.88	0.00	PEAT	ROCK	13.31	No Peat	0	8	2	0	None
3625	Point	131902.00	914000.26	0.00	PEAT	ROCK	12.92	No Peat	0	8	2	0	None
3626	Point	131899.17	914001.46	0.00	PEAT	ROCK	13.31	No Peat	0	8	2	0	None
3627	Point	131900.83	914003.97	0.00	PEAT	ROCK	13.31	No Peat	0	8	2	0	None
3628	Point	131903.16	914001.25	0.00	PEAT	ROCK	19.55	No Peat	0	8	2	0	None
3629	Point	131911.79	914002.69	0.00	PEAT	ROCK	21.37	No Peat	0	8	2	0	None
3630	Point	131915.40	914002.64	0.00	PEAT	ROCK	21.37	No Peat	0	8	2	0	None
3631	Point	131917.44	914003.26	0.00	PEAT	ROCK	21.37	No Peat	0	8	2	0	None
3632	Point	131919.49	914004.48	0.00	PEAT	ROCK	21.12	No Peat	0	8	2	0	None
3633	Point	131920.41	914005.88	0.00	PEAT	ROCK	22.32	No Peat	0	8	2	0	None
3634	Point	131925.64	914007.27	0.00	PEAT	ROCK	22.32	No Peat	0	8	2	0	None
3635	Point	131927.28	914008.85	0.00	PEAT	ROCK	22.32	No Peat	0	8	2	0	None
3636	Point	131926.84	914008.94	0.00	PEAT	ROCK	21.91	No Peat	0	8	2	0	None
3637	Point	131927.69	914011.05	0.00	PEAT	ROCK	21.91	No Peat	0	8	2	0	None
3638	Point	131928.71	914013.90	0.00	PEAT	ROCK	22.63	No Peat	0	8	2	0	None
3639	Point	131931.23	914019.52	0.00	PEAT	ROCK	20.33	No Peat	0	8	2	0	None
3640	Point	131931.37	914022.17	0.00	PEAT	ROCK	17.46	No Peat	0	8	2	0	None
3641	Point	131930.26	914025.18	0.00	PEAT	ROCK	17.39	No Peat	0	8	2	0	None
3642	Point	131928.00	914029.33	0.00	PEAT	ROCK	17.39	No Peat	0	8	2	0	None
3643	Point	131928.22	914028.33	0.00	PEAT	ROCK	17.39	No Peat	0	8	2	0	None
3644	Point	131926.75	914026.77	0.00	PEAT	ROCK	18.62	No Peat	0	8	2	0	None
3645	Point	131926.85	914023.37	0.00	PEAT	ROCK	18.62	No Peat	0	8	2	0	None
3646	Point	131929.14	914022.05	0.00	PEAT	ROCK	18.86	No Peat	0	8	2	0	None
3647	Point	131928.40	914017.48	0.00	PEAT	ROCK	18.86	No Peat	0	8	2	0	None
3648	Point	131926.91	914016.67	0.00	PEAT	ROCK	21.91	No Peat	0	8	2	0	None
3649	Point	131925.35	914014.57	0.00	PEAT	ROCK	21.91	No Peat	0	8	2	0	None

ID	SOURCE	X	Y	Depth	Surface	Substrate	Slope	Peat Coefficient	Peat Coefficient	Slope Coefficient	Substrate Coefficient	Risk Coefficient	Potential Instability
1	Point	126515.38	918954.62	0.80	Peat	Rock	10.12	Thin Peat	2	6	2	24	Medium
3650	Point	131927.32	914014.44	0.00	PEAT	ROCK	21.91	No Peat	0	8	2	0	None
3651	Point	131925.13	914013.19	0.00	PEAT	ROCK	22.63	No Peat	0	8	2	0	None
3652	Point	131931.83	914015.56	0.00	PEAT	ROCK	22.63	No Peat	0	8	2	0	None
3653	Point	131934.11	914019.03	0.00	PEAT	ROCK	15.97	No Peat	0	8	2	0	None
3654	Point	131935.77	914024.02	0.00	PEAT	ROCK	15.97	No Peat	0	8	2	0	None
3655	Point	131937.35	914023.14	0.00	PEAT	ROCK	16.87	No Peat	0	8	2	0	None
3656	Point	131936.30	914018.93	0.00	PEAT	ROCK	22.92	No Peat	0	8	2	0	None
3657	Point	131933.14	914013.26	0.00	PEAT	ROCK	20.71	No Peat	0	8	2	0	None
3658	Point	131931.83	914008.23	0.00	PEAT	ROCK	20.71	No Peat	0	8	2	0	None
3659	Point	131931.02	914006.10	0.00	PEAT	ROCK	21.01	No Peat	0	8	2	0	None
3660	Point	131926.46	914004.37	0.00	PEAT	ROCK	21.73	No Peat	0	8	2	0	None
3661	Point	131924.16	914003.75	0.00	PEAT	ROCK	21.37	No Peat	0	8	2	0	None
3662	Point	131919.87	914002.67	0.00	PEAT	ROCK	21.37	No Peat	0	8	2	0	None
3663	Point	131915.68	914001.00	0.00	PEAT	ROCK	19.55	No Peat	0	8	2	0	None
3664	Point	131912.85	914000.16	0.00	PEAT	ROCK	19.55	No Peat	0	8	2	0	None
3665	Point	131910.65	914000.64	0.00	PEAT	ROCK	19.55	No Peat	0	8	2	0	None
3666	Point	131911.33	914003.04	0.00	PEAT	ROCK	11.86	No Peat	0	6	2	0	None
3667	Point	131912.19	914008.98	0.00	PEAT	ROCK	6.60	No Peat	0	4	2	0	None
3668	Point	131912.85	914011.93	0.00	PEAT	ROCK	6.60	No Peat	0	4	2	0	None
3669	Point	131914.09	914014.21	0.00	PEAT	ROCK	7.54	No Peat	0	4	2	0	None
3670	Point	131915.48	914016.58	0.00	PEAT	ROCK	7.54	No Peat	0	4	2	0	None
3671	Point	131917.74	914015.58	0.00	PEAT	ROCK	11.93	No Peat	0	6	2	0	None
3672	Point	131917.02	914012.79	0.00	PEAT	ROCK	11.93	No Peat	0	6	2	0	None
3673	Point	131916.41	914010.51	0.00	PEAT	ROCK	16.70	No Peat	0	8	2	0	None
3674	Point	131917.85	914007.75	0.00	PEAT	ROCK	16.70	No Peat	0	8	2	0	None
3675	Point	131917.08	914005.26	0.00	PEAT	ROCK	16.70	No Peat	0	8	2	0	None
3676	Point	131915.17	914006.34	0.00	PEAT	ROCK	11.86	No Peat	0	6	2	0	None
3677	Point	131913.57	914007.20	0.00	PEAT	ROCK	6.60	No Peat	0	4	2	0	None
3678	Point	131914.24	914011.33	0.00	PEAT	ROCK	6.60	No Peat	0	4	2	0	None
3679	Point	131914.72	914010.69	0.00	PEAT	ROCK	5.95	No Peat	0	4	2	0	None
3680	Point	131909.82	914033.76	0.79	PEAT	ROCK	5.13	Thin Peat	2	4	2	16	Medium
3681	Point	131920.71	914046.82	0.49	PEAT	ROCK	8.31	Peaty Soil	1	6	2	12	Low
3682	Point	131931.40	914040.38	0.20	PEAT	ROCK	4.01	Peaty Soil	1	4	2	8	Low
3683	Point	131922.35	914067.27	0.00	PEAT	ROCK	11.43	No Peat	0	6	2	0	None
3684	Point	131913.41	914055.10	0.00	PEAT	ROCK	10.45	No Peat	0	6	2	0	None
3685	Point	131911.62	914054.47	0.00	PEAT	ROCK	8.21	No Peat	0	6	2	0	None
3686	Point	131910.87	914049.92	0.00	PEAT	ROCK	8.21	No Peat	0	6	2	0	None
3687	Point	131914.30	914046.40	0.00	PEAT	ROCK	7.90	No Peat	0	4	2	0	None
3688	Point	131906.46	914049.51	0.00	PEAT	ROCK	8.79	No Peat	0	6	2	0	None
3689	Point	131907.85	914054.90	0.00	PEAT	ROCK	9.51	No Peat	0	6	2	0	None
3690	Point	131908.59	914056.19	0.00	PEAT	ROCK	11.43	No Peat	0	6	2	0	None
3691	Point	131910.30	914055.48	0.00	PEAT	ROCK	11.43	No Peat	0	6	2	0	None
3692	Point	131910.42	914059.01	0.00	PEAT	ROCK	9.51	No Peat	0	6	2	0	None
3693	Point	131907.16	914058.24	0.00	PEAT	ROCK	8.29	No Peat	0	6	2	0	None
3694	Point	131901.73	914064.64	0.00	PEAT	ROCK	8.29	No Peat	0	6	2	0	None
3695	Point	131903.28	914061.19	0.70	PEAT	ROCK	4.32	Thin Peat	2	4	2	16	Medium
3696	Point	131896.49	914047.83	0.58	PEAT	ROCK	4.59	Thin Peat	2	4	2	16	Medium
3697	Point	131892.55	914045.19	0.00	PEAT	ROCK	2.23	No Peat	0	2	2	0	None
3698	Point	131889.40	914041.59	0.30	PEAT	ROCK	12.08	Peaty Soil	1	8	2	16	Medium
3699	Point	131861.67	914050.78	0.00	PEAT	ROCK	12.08	No Peat	0	8	2	0	None
3700	Point	131861.68	914054.86	0.00	PEAT	ROCK	12.48	No Peat	0	8	2	0	None
3701	Point	131861.53	914057.40	0.00	PEAT	ROCK	14.20	No Peat	0	8	2	0	None
3702	Point	131860.33	914065.27	0.00	PEAT	ROCK	12.93	No Peat	0	8	2	0	None
3703	Point	131863.43	914064.40	0.00	PEAT	ROCK	12.48	No Peat	0	8	2	0	None
3704	Point	131864.33	914056.83	0.00	PEAT	ROCK	12.08	No Peat	0	8	2	0	None
3705	Point	131864.22	914052.88	0.00	PEAT	ROCK	12.47	No Peat	0	8	2	0	None
3706	Point	131865.86	914049.91	0.00	PEAT	ROCK	8.97	No Peat	0	6	2	0	None
3707	Point	131867.33	914051.19	0.00	PEAT	ROCK	8.97	No Peat	0	6	2	0	None
3708	Point	131867.80	914053.00	0.00	PEAT	ROCK	8.97	No Peat	0	6	2	0	None
3709	Point	131869.03	914054.51	0.00	PEAT	ROCK	7.53	No Peat	0	4	2	0	None
3710	Point	131868.60	914056.89	0.00	PEAT	ROCK	7.53	No Peat	0	4	2	0	None
3711	Point	131867.79	914058.56	0.00	PEAT	ROCK	3.62	No Peat	0	2	2	0	None
3712	Point	131870.99	914059.50	0.33	PEAT	ROCK	1.80	Peaty Soil	1	1	2	2	Negligible
3713	Point	131875.08	914062.16	0.00	PEAT	ROCK	6.56	No Peat	0	4	2	0	None
3714	Point	131874.92	914061.31	0.00	PEAT	ROCK	3.62	No Peat	0	2	2	0	None
3715	Point	131874.26	914058.17	0.00	PEAT	ROCK	3.46	No Peat	0	2	2	0	None
3716	Point	131877.67	914059.34	0.00	PEAT	ROCK	1.80	No Peat	0	1	2	0	None
3717	Point	131876.80	914060.44	0.00	PEAT	ROCK	1.80	No Peat	0	1	2	0	None
3718	Point	131875.55	914061.99	0.00	PEAT	ROCK	1.80	No Peat	0	1	2	0	None
3719	Point	131875.48	914060.32	0.00	PEAT	ROCK	3.46	No Peat	0	2	2	0	None
3720	Point	131875.98	914059.61	0.00	PEAT	ROCK	2.10	No Peat	0	2	2	0	None
3721	Point	131882.55	914062.67	0.66	PEAT	ROCK	2.10	Thin Peat	2	2	2	8	Low
3722	Point	131882.20	914062.91	0.00	PEAT	ROCK	5.61	No Peat	0	4	2	0	None
3723	Point	131884.46	914059.98	0.00	PEAT	ROCK	5.61	No Peat	0	4	2	0	None
3724	Point	131883.09	914056.38	0.00	PEAT	ROCK	7.08	No Peat	0	4	2	0	None
3725	Point	131882.87	914052.15	0.00	PEAT	ROCK	8.37	No Peat	0	6	2	0	None
3726	Point	131883.75	914049.27	0.00	PEAT	ROCK	8.12	No Peat	0	6	2	0	None
3727	Point	131886.75	914052.76	0.00	PEAT	ROCK	8.27	No Peat	0	6	2	0	None
3728	Point	131889.38	914056.07	0.00	PEAT	ROCK	8.27	No Peat	0	6	2	0	None
3729	Point	131889.91	914057.67	0.00	PEAT	ROCK	8.99	No Peat	0	6	2	0	None
3730	Point	131892.47	914060.15	0.00	PEAT	ROCK	8.99	No Peat	0	6	2	0	None
3731	Point	131893.08	914061.51	0.00	PEAT	ROCK	8.99	No Peat	0	6	2	0	None
3732	Point	131891.17	914063.29	0.00	PEAT	ROCK	8.99	No Peat	0	6	2	0	None
3733	Point	131890.42	914062.99	0.00	PEAT	ROCK	8.99	No Peat	0	6	2	0	None
3734	Point	131891.19	914062.45	0.00	PEAT	ROCK	8.99	No Peat	0	6	2	0	None
3735	Point	131891.79	914061.63	0.00	PEAT	ROCK	8.99	No Peat	0	6	2	0	None
3736	Point	131890.40	914060.71	0.00	PEAT	ROCK	8.27	No Peat	0	6	2	0	None
3737	Point	131888.62	914058.01	0.00	PEAT	ROCK	8.27	No Peat	0	6	2	0	None
3738	Point	131888.07	914056.53	0.00	PEAT	ROCK	7.08	No Peat	0	4	2	0	None
3739	Point	131884.47	914054.18	0.00	PEAT	ROCK	7.12	No Peat	0	4	2	0	None
3740	Point	131893.50	914053.25	0.00	PEAT	ROCK	7.12	No Peat	0	4	2	0	None
3741	Point	131891.91	914051.63	0.00	PEAT	ROCK	5.59	No Peat	0	4	2	0	None
3742	Point	131889.98	914047.61	0.00	PEAT	ROCK	5.20	No Peat	0	4	2	0	None
3743	Point	131895.67	914054.79	0.00	PEAT	ROCK	9.23	No Peat	0	6	2	0	None
3744	Point	131894.58	914055.22	0.00	PEAT	ROCK	9.23	No Peat	0	6	2	0	None
3745	Point	131894.12	914056.22	0.00	PEAT	ROCK	25.72	No Peat	0	8	2	0	None
3746	Point	132317.88	913771.01	0.00	PEAT	ROCK	25.72	No Peat	0	8	2	0	None
3747	Point	132315.90	913772.45	0.00	PEAT	ROCK	20.09	No Peat	0	8	2	0	None
3748	Point	132314.63	913775.01	0.00	PEAT	ROCK	20.09	No Peat	0	8	2	0	None
3749	Point	132312.37	913776.22	0.00	PEAT	ROCK	20.09	No Peat	0	8	2	0	None
3750	Point	132311.84	913778.56	0.00	PEAT	ROCK	14.10	No Peat	0	8	2	0	None
3751	Point	132312.88	913782.70	0.00	PEAT	ROCK	6.09	No Peat	0	4	2	0	None
3752	Point	132315.13	913786.36	0.00	PEAT	ROCK	6.09	No Peat	0	4	2	0	None
3753	Point	132319.21	913785.83	0.00	PEAT	ROCK	6.09	No Peat	0	4	2	0	None
3754	Point	132319.08	913785.35	0.00	PEAT	ROCK	20.09	No Peat	0	8	2	0	None
3755	Point	132314.54	913779.85	0.00	PEAT	ROCK	18.26	No Peat	0	8	2	0	None
3756	Point	132316.02	913777.53	0.00	PEAT	ROCK	25.72	No Peat	0	8	2	0	None
3757	Point	132318.81	913774.86	0.00	PEAT	ROCK	23.26	No Peat	0	8	2	0	None
3758	Point	132322.53	913773.20	0.00	PEAT	ROCK	23.26	No Peat	0	8	2	0	None
3759	Point	132323.87	913774.78	0.00	PEAT	ROCK	15.08	No Peat	0	8	2	0	None
3760	Point	132324.84	913776.59	0.00	PEAT	ROCK	20.35	No Peat	0	8	2	0	None
3761	Point	132326.18	913772.74	0.00	PEAT	ROCK	14.15	No Peat	0	8	2	0	None
3762	Point	132325.46	913778.54	0.00	PEAT	ROCK	14.15	No Peat	0	8	2	0	None
3763	Point	132327.97	913778.47	0.00	PEAT	ROCK	16.97	No Peat	0	8	2	0	None

ID	SOURCE	X	Y	Depth	Surface	Substrate	Slope	Peat Coefficient	Peat Coefficient	Slope Coefficient	Substrate Coefficient	Risk Coefficient	Potential Instability
1	Point	126515.38	918954.62	0.80	Peat	Rock	10.12	Thin Peat	2	6	2	24	Medium
3764	Point	132331.19	913777.96	0.00	PEAT	ROCK	16.97	No Peat	0	8	2	0	None
3765	Point	132334.15	913776.19	0.00	PEAT	ROCK	20.06	No Peat	0	8	2	0	None
3766	Point	132334.02	913773.63	0.00	PEAT	ROCK	18.56	No Peat	0	8	2	0	None
3767	Point	132336.24	913770.29	0.00	PEAT	ROCK	20.06	No Peat	0	8	2	0	None
3768	Point	132330.21	913771.28	0.00	PEAT	ROCK	20.35	No Peat	0	8	2	0	None
3769	Point	132329.83	913774.77	0.00	PEAT	ROCK	5.06	No Peat	0	4	2	0	None
3770	Point	132329.55	913780.95	0.26	PEAT	ROCK	12.34	Peaty Soil	1	8	2	16	Medium
3771	Point	132307.50	913786.26	0.05	PEAT	ROCK	6.80	Peaty Soil	1	4	2	8	Low
3772	Point	132330.18	913796.58	0.00	PEAT	ROCK	13.84	No Peat	0	8	2	0	None
3773	Point	132332.44	913800.66	0.00	PEAT	ROCK	13.84	No Peat	0	8	2	0	None
3774	Point	132334.72	913802.80	0.00	PEAT	ROCK	16.11	No Peat	0	8	2	0	None
3775	Point	132336.44	913801.81	0.00	PEAT	ROCK	15.22	No Peat	0	8	2	0	None
3776	Point	132340.18	913800.99	0.00	PEAT	ROCK	14.74	No Peat	0	8	2	0	None
3777	Point	132341.38	913797.75	0.00	PEAT	ROCK	9.51	No Peat	0	6	2	0	None
3778	Point	132338.86	913797.34	0.00	PEAT	ROCK	9.51	No Peat	0	6	2	0	None
3779	Point	132336.71	913795.55	0.00	PEAT	ROCK	2.06	No Peat	0	2	2	0	None
3780	Point	132332.99	913793.81	0.00	PEAT	ROCK	6.80	No Peat	0	4	2	0	None
3781	Point	132330.90	913795.99	0.00	PEAT	ROCK	2.60	No Peat	0	2	2	0	None
3782	Point	132334.05	913785.88	0.35	PEAT	ROCK	8.07	Peaty Soil	1	6	2	12	Low
3783	Point	132341.01	913785.88	0.00	PEAT	ROCK	9.83	No Peat	0	6	2	0	None
3784	Point	132355.30	913794.68	0.00	PEAT	ROCK	9.83	No Peat	0	6	2	0	None
3785	Point	132357.18	913794.66	0.00	PEAT	ROCK	14.46	No Peat	0	8	2	0	None
3786	Point	132361.59	913791.28	0.00	PEAT	ROCK	10.97	No Peat	0	6	2	0	None
3787	Point	132363.16	913785.33	0.00	PEAT	ROCK	11.62	No Peat	0	6	2	0	None
3788	Point	132364.14	913782.67	0.00	PEAT	ROCK	11.82	No Peat	0	6	2	0	None
3789	Point	132365.39	913782.14	0.00	PEAT	ROCK	11.82	No Peat	0	6	2	0	None
3790	Point	132366.70	913784.85	0.00	PEAT	ROCK	15.16	No Peat	0	8	2	0	None
3791	Point	132367.91	913787.81	0.00	PEAT	ROCK	15.16	No Peat	0	8	2	0	None
3792	Point	132367.49	913789.27	0.00	PEAT	ROCK	18.17	No Peat	0	8	2	0	None
3793	Point	132365.56	913791.90	0.00	PEAT	ROCK	14.46	No Peat	0	8	2	0	None
3794	Point	132362.93	913794.61	0.00	PEAT	ROCK	16.41	No Peat	0	8	2	0	None
3795	Point	132361.27	913795.54	0.00	PEAT	ROCK	13.19	No Peat	0	8	2	0	None
3796	Point	132359.44	913796.26	0.00	PEAT	ROCK	17.35	No Peat	0	8	2	0	None
3797	Point	132371.90	913788.02	0.23	PEAT	ROCK	5.86	Peaty Soil	1	4	2	8	Low
3798	Point	132379.15	913791.83	0.25	PEAT	ROCK	6.86	Peaty Soil	1	4	2	8	Low
3799	Point	132397.88	913789.18	1.13	PEAT	ROCK	2.95	Thin Peat	2	2	2	8	Low
3800	Point	132414.09	913786.39	1.22	PEAT	ROCK	3.22	Thin Peat	2	2	2	8	Low
3801	Point	132422.69	913773.79	0.00	PEAT	ROCK	3.22	No Peat	0	2	2	0	None
3802	Point	132424.95	913771.59	0.00	PEAT	ROCK	8.09	No Peat	0	6	2	0	None
3803	Point	132419.41	913770.13	0.00	PEAT	ROCK	8.09	No Peat	0	6	2	0	None
3804	Point	132416.33	913770.69	0.00	PEAT	ROCK	8.84	No Peat	0	6	2	0	None
3805	Point	132413.94	913772.55	0.00	PEAT	ROCK	8.84	No Peat	0	6	2	0	None
3806	Point	132412.91	913774.15	0.00	PEAT	ROCK	6.06	No Peat	0	4	2	0	None
3807	Point	132411.71	913777.96	0.00	PEAT	ROCK	5.07	No Peat	0	4	2	0	None
3808	Point	132408.94	913779.66	0.00	PEAT	ROCK	5.07	No Peat	0	4	2	0	None
3809	Point	132408.71	913779.09	0.00	PEAT	ROCK	5.07	No Peat	0	4	2	0	None
3810	Point	132408.63	913776.61	0.00	PEAT	ROCK	8.84	No Peat	0	6	2	0	None
3811	Point	132411.12	913773.24	0.00	PEAT	ROCK	2.89	No Peat	0	2	2	0	None
3812	Point	132400.86	913777.84	1.06	PEAT	ROCK	4.77	Thin Peat	2	4	2	16	Medium
3813	Point	132394.65	913779.06	1.87	PEAT	ROCK	3.81	Thick Peat	3	2	2	12	Low
3814	Point	132386.83	913782.08	1.52	PEAT	ROCK	5.06	Thick Peat	3	4	2	24	Medium
3815	Point	132391.47	913773.77	2.16	PEAT	ROCK	5.65	Thick Peat	3	4	2	24	Medium
3816	Point	132386.06	913771.69	1.10	PEAT	ROCK	12.97	Thin Peat	2	8	2	32	High
3817	Point	132363.80	913773.01	0.10	PEAT	ROCK	3.98	Peaty Soil	1	2	2	4	Negligible
3818	Point	132389.13	913803.75	0.29	PEAT	ROCK	13.11	Peaty Soil	1	8	2	16	Medium
3819	Point	132331.05	913828.47	0.00	PEAT	ROCK	13.11	No Peat	0	8	2	0	None
3820	Point	132331.81	913826.65	0.00	PEAT	ROCK	10.92	No Peat	0	6	2	0	None
3821	Point	132331.98	913822.69	0.00	PEAT	ROCK	10.92	No Peat	0	6	2	0	None
3822	Point	132330.71	913821.03	0.00	PEAT	ROCK	13.24	No Peat	0	8	2	0	None
3823	Point	132328.23	913820.88	0.00	PEAT	ROCK	8.59	No Peat	0	6	2	0	None
3824	Point	132325.33	913818.80	0.00	PEAT	ROCK	8.51	No Peat	0	6	2	0	None
3825	Point	132322.20	913817.10	0.00	PEAT	ROCK	5.73	No Peat	0	4	2	0	None
3826	Point	132319.67	913814.31	0.00	PEAT	ROCK	5.73	No Peat	0	4	2	0	None
3827	Point	132317.59	913813.79	0.00	PEAT	ROCK	3.38	No Peat	0	2	2	0	None
3828	Point	132313.82	913814.79	0.00	PEAT	ROCK	3.83	No Peat	0	2	2	0	None
3829	Point	132311.82	913815.63	0.00	PEAT	ROCK	0.76	No Peat	0	1	2	0	None
3830	Point	132314.58	913820.85	0.00	PEAT	ROCK	4.46	No Peat	0	4	2	0	None
3831	Point	132317.84	913826.74	0.00	PEAT	ROCK	8.61	No Peat	0	6	2	0	None
3832	Point	132319.60	913831.82	0.00	PEAT	ROCK	10.56	No Peat	0	6	2	0	None
3833	Point	132323.18	913830.81	0.00	PEAT	ROCK	9.46	No Peat	0	6	2	0	None
3834	Point	132323.91	913827.53	0.00	PEAT	ROCK	15.02	No Peat	0	8	2	0	None
3835	Point	132325.24	913826.01	0.00	PEAT	ROCK	10.76	No Peat	0	6	2	0	None
3836	Point	132322.81	913823.11	0.00	PEAT	ROCK	5.54	No Peat	0	4	2	0	None
3837	Point	132319.96	913822.31	0.00	PEAT	ROCK	5.19	No Peat	0	4	2	0	None
3838	Point	132320.53	913810.21	0.00	PEAT	ROCK	6.70	No Peat	0	4	2	0	None
3839	Point	132329.52	913812.62	1.29	PEAT	ROCK	8.05	Thin Peat	2	6	2	24	Medium
3840	Point	132343.37	913806.30	0.51	PEAT	ROCK	8.35	Thin Peat	2	6	2	24	Medium
3841	Point	132357.36	913805.23	0.56	PEAT	ROCK	9.79	Thin Peat	2	6	2	24	Medium
3842	Point	132343.49	913794.09	0.00	PEAT	ROCK	14.74	No Peat	0	8	2	0	None
3843	Point	132342.97	913797.61	0.00	PEAT	ROCK	16.11	No Peat	0	8	2	0	None
3844	Point	132339.52	913801.04	0.00	PEAT	ROCK	16.11	No Peat	0	8	2	0	None
3845	Point	132335.28	913801.97	0.00	PEAT	ROCK	6.80	No Peat	0	4	2	0	None
3846	Point	132330.06	913798.16	0.00	PEAT	ROCK	6.58	No Peat	0	4	2	0	None
3847	Point	132327.28	913799.03	0.00	PEAT	ROCK	7.77	No Peat	0	4	2	0	None
3848	Point	132322.43	913797.46	0.00	PEAT	ROCK	3.11	No Peat	0	2	2	0	None
3849	Point	132313.24	913807.22	0.49	PEAT	ROCK	3.38	Peaty Soil	1	2	2	4	Negligible
3850	Point	132310.81	913811.20	0.00	PEAT	ROCK	1.19	No Peat	0	1	2	0	None
3851	Point	132305.66	913807.56	0.00	PEAT	ROCK	3.91	No Peat	0	2	2	0	None
3852	Point	132303.33	913804.65	0.00	PEAT	ROCK	3.91	No Peat	0	2	2	0	None
3853	Point	132301.76	913804.38	0.00	PEAT	ROCK	14.20	No Peat	0	8	2	0	None
3854	Point	132299.20	913797.96	0.00	PEAT	ROCK	14.20	No Peat	0	8	2	0	None
3855	Point	132299.32	913796.22	0.00	PEAT	ROCK	15.09	No Peat	0	8	2	0	None
3856	Point	132297.33	913794.65	0.00	PEAT	ROCK	15.09	No Peat	0	8	2	0	None
3857	Point	132295.18	913792.25	0.00	PEAT	ROCK	18.69	No Peat	0	8	2	0	None
3858	Point	132292.43	913791.17	0.00	PEAT	ROCK	18.18	No Peat	0	8	2	0	None
3859	Point	132289.58	913792.85	0.00	PEAT	ROCK	18.39	No Peat	0	8	2	0	None
3860	Point	132286.83	913795.02	0.00	PEAT	ROCK	18.39	No Peat	0	8	2	0	None
3861	Point	132288.93	913798.23	0.00	PEAT	ROCK	16.28	No Peat	0	8	2	0	None
3862	Point	132290.56	913801.89	0.00	PEAT	ROCK	16.28	No Peat	0	8	2	0	None
3863	Point	132291.59	913801.15	0.00	PEAT	ROCK	18.45	No Peat	0	8	2	0	None
3864	Point	132292.62	913798.66	0.00	PEAT	ROCK	18.45	No Peat	0	8	2	0	None
3865	Point	132291.60	913795.53	0.00	PEAT	ROCK	14.20	No Peat	0	8	2	0	None
3866	Point	132295.30	913795.65	0.00	PEAT	ROCK	14.20	No Peat	0	8	2	0	None
3867	Point	132296.18	913798.67	0.00	PEAT	ROCK	14.20	No Peat	0	8	2	0	None
3868	Point	132297.62	913799.77	0.00	PEAT	ROCK	10.37	No Peat	0	6	2	0	None
3869	Point	132297.00	913801.92	0.00	PEAT	ROCK	9.81	No Peat	0	6	2	0	None
3870	Point	132297.30	913805.68	0.00	PEAT	ROCK	12.98	No Peat	0	8	2	0	None
3871	Point	132298.35	913810.25	0.00	PEAT	ROCK	10.20	No Peat	0	6	2	0	None
3872	Point	132300.14	913816.90	0.00	PEAT	ROCK	13.95	No Peat	0	8	2	0	None
3873	Point	132303.49	913824.71	0.00	PEAT	ROCK	10.38	No Peat	0	6	2	0	None
3874	Point	132307.87	913829.28	0.00	PEAT	ROCK	10.81	No Peat	0	6	2	0	None
3875	Point	132312.80	913831.32	0.00	PEAT	ROCK	13.37	No Peat	0	8	2	0	None
3876	Point	132304.15	913830.37	0.00	PEAT	ROCK	13.95	No Peat	0	8	2	0	None
3877	Point	132301.36	913824.27	0.00	PEAT	ROCK	15.44	No Peat	0	8	2	0	None

ID	SOURCE	X	Y	Depth	Surface	Substrate	Slope	Peat Coefficient	Peat Coefficient	Slope Coefficient	Substrate Coefficient	Risk Coefficient	Potential Instability
1	Point	126515.38	918954.62	0.80	Peat	Rock	10.12	Thin Peat	2	6	2	24	Medium
3878	Point	132299.99	913818.49	0.00	PEAT	ROCK	12.98	No Peat	0	8	2	0	None
3879	Point	132298.60	913814.59	0.00	PEAT	ROCK	13.12	No Peat	0	8	2	0	None
3880	Point	132290.42	913817.53	0.31	PEAT	ROCK	8.76	Peaty Soil	1	6	2	12	Low
3881	Point	132287.03	913822.12	0.16	PEAT	ROCK	18.53	Peaty Soil	1	8	2	16	Medium
3882	Point	132283.85	913797.24	0.26	PEAT	ROCK	18.45	Peaty Soil	1	8	2	16	Medium
3883	Point	132287.90	913789.51	0.23	PEAT	ROCK	12.34	Peaty Soil	1	8	2	16	Medium
3884	Point	132306.38	913788.47	0.26	PEAT	ROCK	14.71	Peaty Soil	1	8	2	16	Medium
3885	Point	132306.37	913780.42	0.31	PEAT	ROCK	19.71	Peaty Soil	1	8	2	16	Medium
3886	Point	132307.66	913777.15	0.00	PEAT	ROCK	19.44	No Peat	0	8	2	0	None
3887	Point	132302.84	913779.08	0.00	PEAT	ROCK	21.21	No Peat	0	8	2	0	None
3888	Point	132299.43	913779.85	0.00	PEAT	ROCK	18.12	No Peat	0	8	2	0	None
3889	Point	132297.69	913780.81	0.00	PEAT	ROCK	20.29	No Peat	0	8	2	0	None
3890	Point	132293.97	913780.66	0.00	PEAT	ROCK	21.25	No Peat	0	8	2	0	None
3891	Point	132294.63	913777.25	0.00	PEAT	ROCK	23.52	No Peat	0	8	2	0	None
3892	Point	132299.19	913774.92	0.00	PEAT	ROCK	23.30	No Peat	0	8	2	0	None
3893	Point	132302.49	913774.87	0.00	PEAT	ROCK	23.30	No Peat	0	8	2	0	None
3894	Point	132304.55	913774.20	0.00	PEAT	ROCK	24.97	No Peat	0	8	2	0	None
3895	Point	132306.16	913773.94	0.00	PEAT	ROCK	24.97	No Peat	0	8	2	0	None
3896	Point	132308.77	913773.21	0.00	PEAT	ROCK	26.09	No Peat	0	8	2	0	None
3897	Point	132310.71	913773.27	0.00	PEAT	ROCK	26.09	No Peat	0	8	2	0	None
3898	Point	132310.75	913774.59	0.00	PEAT	ROCK	19.71	No Peat	0	8	2	0	None
3899	Point	132307.52	913777.08	0.00	PEAT	ROCK	18.33	No Peat	0	8	2	0	None
3900	Point	132288.22	913775.70	0.24	PEAT	ROCK	17.67	Peaty Soil	1	8	2	16	Medium
3901	Point	132284.30	913781.61	0.00	PEAT	ROCK	18.65	No Peat	0	8	2	0	None
3902	Point	132276.12	913790.52	0.30	PEAT	ROCK	15.91	Peaty Soil	1	8	2	16	Medium
3903	Point	132267.37	913799.18	0.19	PEAT	ROCK	14.17	Peaty Soil	1	8	2	16	Medium
3904	Point	132266.36	913789.24	0.31	PEAT	ROCK	14.17	Peaty Soil	1	8	2	16	Medium
3905	Point	132267.99	913786.66	0.24	PEAT	ROCK	8.89	Peaty Soil	1	6	2	12	Low
3906	Point	132264.98	913777.21	0.27	PEAT	ROCK	8.35	Peaty Soil	1	6	2	12	Low
3907	Point	132259.65	913775.08	0.60	PEAT	ROCK	12.67	Thin Peat	2	8	2	32	High
3908	Point	132255.87	913790.88	0.59	PEAT	ROCK	12.81	Thin Peat	2	8	2	32	High
3909	Point	132253.21	913804.54	0.88	PEAT	ROCK	17.57	Thin Peat	2	8	2	32	High
3910	Point	132251.20	913835.62	0.47	PEAT	ROCK	17.57	Peaty Soil	1	8	2	16	Medium
3911	Point	132253.08	913836.40	0.19	PEAT	ROCK	2.74	Peaty Soil	1	2	2	4	Negligible
3912	Point	132174.11	913833.52	0.52	PEAT	ROCK	2.75	Thin Peat	2	2	2	8	Low
3913	Point	132165.49	913836.70	0.95	PEAT	ROCK	6.08	Thin Peat	2	4	2	16	Medium
3914	Point	132168.82	913846.82	0.02	PEAT	ROCK	1.15	Peaty Soil	1	1	2	2	Negligible
3915	Point	132182.16	913852.72	0.28	PEAT	ROCK	1.15	Peaty Soil	1	1	2	2	Negligible
3916	Point	132182.19	913852.72	0.58	PEAT	ROCK	10.38	Thin Peat	2	6	2	24	Medium
3917	Point	132191.72	913850.66	1.03	PEAT	ROCK	11.67	Thin Peat	2	6	2	24	Medium
3918	Point	132197.11	913872.22	0.99	PEAT	ROCK	3.21	Thin Peat	2	2	2	8	Low
3919	Point	132185.77	913874.64	1.94	PEAT	ROCK	5.51	Thick Peat	3	4	2	24	Medium
3920	Point	132184.72	913896.87	1.13	PEAT	ROCK	5.61	Thin Peat	2	4	2	16	Medium
3921	Point	132191.63	913892.99	0.95	PEAT	ROCK	13.82	Thin Peat	2	8	2	32	High
3922	Point	132207.24	913908.56	0.49	PEAT	ROCK	4.29	Peaty Soil	1	4	2	8	Low
3923	Point	132199.77	913917.14	0.93	PEAT	ROCK	4.29	Thin Peat	2	4	2	16	Medium
3924	Point	132195.63	913917.95	0.67	PEAT	ROCK	6.24	Thin Peat	2	4	2	16	Medium
3925	Point	132192.39	913919.58	0.00	PEAT	ROCK	3.95	No Peat	0	2	2	0	None
3926	Point	132214.82	913932.88	1.75	PEAT	ROCK	6.09	Thick Peat	3	4	2	24	Medium
3927	Point	132225.72	913927.40	1.70	PEAT	ROCK	7.35	Thick Peat	3	4	2	24	Medium
3928	Point	132244.65	913947.63	0.69	PEAT	ROCK	6.27	Thin Peat	2	4	2	16	Medium
3929	Point	132236.93	913953.74	0.01	PEAT	ROCK	4.23	Peaty Soil	1	4	2	8	Low
3930	Point	132251.86	913971.38	2.49	PEAT	ROCK	5.66	Thick Peat	3	4	2	24	Medium
3931	Point	132254.88	913966.81	1.37	PEAT	ROCK	8.84	Thin Peat	2	6	2	24	Medium
3932	Point	132257.21	913962.38	1.24	PEAT	ROCK	13.78	Thin Peat	2	8	2	32	High
3933	Point	132258.63	913957.99	0.59	PEAT	ROCK	2.35	Thin Peat	2	2	2	8	Low
3934	Point	132277.18	913975.58	1.15	PEAT	ROCK	1.75	Thin Peat	2	1	2	4	Negligible
3935	Point	132273.12	913988.73	1.84	PEAT	ROCK	2.25	Thick Peat	3	2	2	12	Low
3936	Point	132271.52	913995.60	0.98	PEAT	ROCK	2.41	Thin Peat	2	2	2	8	Low
3937	Point	132281.32	914001.09	1.13	PEAT	ROCK	7.47	Thin Peat	2	4	2	16	Medium
3938	Point	132288.22	914003.19	0.69	PEAT	ROCK	7.74	Thin Peat	2	4	2	16	Medium
3939	Point	132292.18	913997.19	0.51	PEAT	ROCK	15.87	Thin Peat	2	8	2	32	High
3940	Point	132294.70	914025.40	0.52	PEAT	ROCK	4.51	Thin Peat	2	4	2	16	Medium
3941	Point	132300.06	914053.21	0.80	PEAT	ROCK	3.62	Thin Peat	2	2	2	8	Low
3942	Point	132322.07	914061.47	0.59	PEAT	ROCK	4.43	Thin Peat	2	4	2	16	Medium
3943	Point	132345.02	914071.78	1.99	PEAT	ROCK	4.89	Thick Peat	3	4	2	24	Medium
3944	Point	132342.62	914079.65	1.08	PEAT	ROCK	3.45	Thin Peat	2	2	2	8	Low
3945	Point	132366.32	914077.25	1.51	PEAT	ROCK	5.23	Thick Peat	3	4	2	24	Medium
3946	Point	132375.66	914099.44	2.32	PEAT	ROCK	5.23	Thick Peat	3	4	2	24	Medium
3947	Point	132375.70	914097.99	2.20	PEAT	ROCK	5.12	Thick Peat	3	4	2	24	Medium
3948	Point	132370.12	914103.27	0.06	PEAT	ROCK	4.55	Peaty Soil	1	4	2	8	Low
3949	Point	132378.09	914119.70	0.81	PEAT	ROCK	4.54	Thin Peat	2	4	2	16	Medium
3950	Point	132378.65	914120.32	0.68	PEAT	ROCK	2.13	Thin Peat	2	2	2	8	Low
3951	Point	132387.91	914118.82	0.56	PEAT	ROCK	4.54	Thin Peat	2	4	2	16	Medium
3952	Point	132379.02	914123.36	0.73	PEAT	ROCK	7.98	Thin Peat	2	4	2	16	Medium
3953	Point	132378.01	914159.89	0.99	PEAT	ROCK	18.89	Thin Peat	2	8	2	32	High
3954	Point	132374.91	914192.26	0.34	PEAT	ROCK	18.89	Peaty Soil	1	8	2	16	Medium
3955	Point	132374.91	914192.24	0.35	PEAT	ROCK	18.89	Peaty Soil	1	8	2	16	Medium
3956	Point	132374.70	914192.11	0.49	PEAT	ROCK	8.30	Peaty Soil	1	6	2	12	Low
3957	Point	132382.74	914189.53	0.40	PEAT	ROCK	9.15	Peaty Soil	1	6	2	12	Low
3958	Point	132385.97	914192.19	0.48	PEAT	ROCK	7.84	Peaty Soil	1	4	2	8	Low
3959	Point	132382.83	914210.57	0.30	PEAT	ROCK	9.18	Peaty Soil	1	6	2	12	Low
3960	Point	132386.41	914234.19	0.97	PEAT	ROCK	6.81	Thin Peat	2	4	2	16	Medium
3961	Point	132397.26	914232.61	1.01	PEAT	ROCK	6.51	Thin Peat	2	4	2	16	Medium
3962	Point	132402.78	914252.34	1.12	PEAT	ROCK	9.56	Thin Peat	2	6	2	24	Medium
3963	Point	132395.14	914255.32	1.04	PEAT	ROCK	4.20	Thin Peat	2	4	2	16	Medium
3964	Point	131943.60	913771.30	0.38	PEAT	ROCK	5.31	Peaty Soil	1	4	2	8	Low
3965	Point	131960.79	913780.79	0.01	PEAT	ROCK	3.61	Peaty Soil	1	2	2	4	Negligible
3966	Point	131966.48	913784.01	0.30	PEAT	ROCK	4.62	Peaty Soil	1	4	2	8	Low
3967	Point	131970.81	913778.88	1.49	PEAT	ROCK	5.69	Thin Peat	2	4	2	16	Medium
3968	Point	131969.67	913774.37	2.05	PEAT	ROCK	4.62	Thick Peat	3	4	2	24	Medium
3969	Point	131974.73	913774.04	1.45	PEAT	ROCK	4.62	Thin Peat	2	4	2	16	Medium
3970	Point	131974.46	913774.12	1.50	PEAT	ROCK	8.89	Thin Peat	2	6	2	24	Medium
3971	Point	132008.80	913772.99	1.09	PEAT	ROCK	11.33	Thin Peat	2	6	2	24	Medium
3972	Point	132008.45	913778.74	0.20	PEAT	ROCK	12.42	Peaty Soil	1	8	2	16	Medium
3973	Point	132015.65	913772.39	1.02	PEAT	ROCK	12.42	Thin Peat	2	8	2	32	High
3974	Point	132016.88	913774.88	1.02	PEAT	ROCK	12.04	Thin Peat	2	8	2	32	High
3975	Point	132015.09	913780.29	0.97	PEAT	ROCK	11.68	Thin Peat	2	6	2	24	Medium
3976	Point	132012.81	913785.76	0.42	PEAT	ROCK	14.78	Peaty Soil	1	8	2	16	Medium
3977	Point	132032.73	913771.40	1.68	PEAT	ROCK	14.32	Thick Peat	3	8	2	48	High
3978	Point	132025.89	913773.55	1.43	PEAT	ROCK	12.76	Thin Peat	2	8	2	32	High
3979	Point	132021.52	913778.19	1.43	PEAT	ROCK	10.85	Thin Peat	2	6	2	24	Medium
3980	Point	132017.68	913785.56	1.24	PEAT	ROCK	9.89	Thin Peat	2	6	2	24	Medium
3981	Point	132030.79	913792.78	0.00	PEAT	ROCK	7.54	No Peat	0	4	2	0	None
3982	Point	132034.98	913787.09	0.71	PEAT	ROCK	10.36	Thin Peat	2	6	2	24	Medium
3983	Point	132043.66	913785.65	0.29	PEAT	ROCK	9.49	Peaty Soil	1	6	2	12	Low
3984	Point	132048.10	913788.30	0.00	PEAT	ROCK	12.16	No Peat	0	8	2	0	None
3985	Point	132043.14	913797.08	0.17	PEAT	ROCK	14.46	Peaty Soil	1	8	2	16	Medium
3986	Point	132039.97	913801.24	0.00	PEAT	ROCK	14.46	No Peat	0	8	2	0	None
3987	Point	132037.78	913804.71	0.00	PEAT	ROCK	13.24	No Peat	0	8	2	0	None
3988	Point	132035.17	913807.52	0.00	PEAT	ROCK	6.04	No Peat	0	4	2	0	None
3989	Point	132041.54	913809.93	0.00	PEAT	ROCK	6.04	No Peat	0	4	2	0	None
3990	Point	132043.12	913808.27	0.00	PEAT	ROCK	6.04	No Peat	0	4	2	0	None
3991	Point	132044.44	913807.45	0.00	PEAT	ROCK	6.04	No Peat	0	4	2	0	None

ID	SOURCE	X	Y	Depth	Surface	Substrate	Slope	Peat Coefficient	Peat Coefficient	Slope Coefficient	Substrate Coefficient	Risk Coefficient	Potential Instability
1	Point	126515.38	918954.62	0.80	Peat	Rock	10.12	Thin Peat	2	6	2	24	Medium
3992	Point	132042.34	913805.93	0.00	PEAT	ROCK	6.04	No Peat	0	4	2	0	None
3993	Point	132044.91	913807.99	0.00	PEAT	ROCK	4.60	No Peat	0	4	2	0	None
3994	Point	132045.98	913806.88	0.00	PEAT	ROCK	11.22	No Peat	0	6	2	0	None
3995	Point	132044.71	913804.39	0.00	PEAT	ROCK	11.22	No Peat	0	6	2	0	None
3996	Point	132042.96	913801.74	0.00	PEAT	ROCK	11.22	No Peat	0	6	2	0	None
3997	Point	132044.96	913801.77	0.02	PEAT	ROCK	11.22	Peaty Soil	1	6	2	12	Low
3998	Point	132044.88	913801.77	0.03	PEAT	ROCK	10.77	Peaty Soil	1	6	2	12	Low
3999	Point	132046.65	913801.08	0.13	PEAT	ROCK	9.51	Peaty Soil	1	6	2	12	Low
4000	Point	132051.59	913800.56	0.50	PEAT	ROCK	5.53	Peaty Soil	1	4	2	8	Low
4001	Point	132052.50	913809.63	0.00	PEAT	ROCK	4.96	No Peat	0	4	2	0	None
4002	Point	132051.68	913812.25	0.12	PEAT	ROCK	5.36	Peaty Soil	1	4	2	8	Low
4003	Point	132062.68	913815.70	0.00	PEAT	ROCK	5.07	No Peat	0	4	2	0	None
4004	Point	132064.66	913808.40	0.00	PEAT	ROCK	5.56	No Peat	0	4	2	0	None
4005	Point	132066.12	913802.12	0.00	PEAT	ROCK	4.73	No Peat	0	4	2	0	None
4006	Point	132072.10	913798.31	0.00	PEAT	ROCK	9.01	No Peat	0	6	2	0	None
4007	Point	132073.60	913811.83	0.00	PEAT	ROCK	13.68	No Peat	0	8	2	0	None
4008	Point	132083.46	913800.34	0.00	PEAT	ROCK	14.40	No Peat	0	8	2	0	None
4009	Point	132084.03	913797.46	0.00	PEAT	ROCK	15.00	No Peat	0	8	2	0	None
4010	Point	132081.65	913793.77	0.00	PEAT	ROCK	12.06	No Peat	0	8	2	0	None
4011	Point	132078.65	913789.86	0.00	PEAT	ROCK	12.06	No Peat	0	8	2	0	None
4012	Point	132076.25	913786.50	0.00	PEAT	ROCK	9.74	No Peat	0	6	2	0	None
4013	Point	132073.64	913781.89	0.00	PEAT	ROCK	9.74	No Peat	0	6	2	0	None
4014	Point	132072.45	913780.51	0.00	PEAT	ROCK	8.79	No Peat	0	6	2	0	None
4015	Point	132069.60	913781.70	0.00	PEAT	ROCK	8.79	No Peat	0	6	2	0	None
4016	Point	132069.01	913781.77	0.00	PEAT	ROCK	11.75	No Peat	0	6	2	0	None
4017	Point	132069.82	913779.03	0.00	PEAT	ROCK	12.18	No Peat	0	8	2	0	None
4018	Point	132076.36	913781.49	0.00	PEAT	ROCK	12.18	No Peat	0	8	2	0	None
4019	Point	132078.04	913784.05	0.00	PEAT	ROCK	14.34	No Peat	0	8	2	0	None
4020	Point	132082.34	913786.86	0.00	PEAT	ROCK	14.34	No Peat	0	8	2	0	None
4021	Point	132084.00	913789.62	0.00	PEAT	ROCK	12.88	No Peat	0	8	2	0	None
4022	Point	132088.49	913797.24	0.00	PEAT	ROCK	5.43	No Peat	0	4	2	0	None
4023	Point	132090.08	913801.15	0.00	PEAT	ROCK	5.43	No Peat	0	4	2	0	None
4024	Point	132090.82	913804.45	0.00	PEAT	ROCK	4.84	No Peat	0	4	2	0	None
4025	Point	132090.67	913819.36	0.00	PEAT	ROCK	12.06	No Peat	0	8	2	0	None
4026	Point	132072.23	913817.65	0.14	PEAT	ROCK	12.06	Peaty Soil	1	8	2	16	Medium
4027	Point	132072.63	913818.04	0.14	PEAT	ROCK	9.01	Peaty Soil	1	6	2	12	Low
4028	Point	132073.10	913812.19	0.00	PEAT	ROCK	12.32	No Peat	0	8	2	0	None
4029	Point	132075.02	913811.35	0.00	PEAT	ROCK	12.32	No Peat	0	8	2	0	None
4030	Point	132077.89	913810.64	0.00	PEAT	ROCK	13.39	No Peat	0	8	2	0	None
4031	Point	132080.10	913810.53	0.00	PEAT	ROCK	12.04	No Peat	0	8	2	0	None
4032	Point	132086.02	913809.77	0.00	PEAT	ROCK	9.52	No Peat	0	6	2	0	None
4033	Point	132075.20	913801.78	0.00	PEAT	ROCK	5.83	No Peat	0	4	2	0	None
4034	Point	132069.40	913811.48	0.00	PEAT	ROCK	4.73	No Peat	0	4	2	0	None
4035	Point	132095.51	913817.11	0.71	PEAT	ROCK	2.27	Thin Peat	2	2	2	8	Low
4036	Point	132097.70	913809.98	1.89	PEAT	ROCK	4.40	Thick Peat	3	4	2	24	Medium
4037	Point	132097.40	913799.43	1.65	PEAT	ROCK	7.39	Thick Peat	3	4	2	24	Medium
4038	Point	132115.42	913793.52	0.00	PEAT	ROCK	2.27	No Peat	0	2	2	0	None
4039	Point	132099.76	913807.76	2.43	PEAT	ROCK	5.00	Thick Peat	3	4	2	24	Medium
4040	Point	132102.29	913819.68	1.46	PEAT	ROCK	5.00	Thin Peat	2	4	2	16	Medium
4041	Point	132102.35	913819.66	1.47	PEAT	ROCK	3.31	Thin Peat	2	2	2	8	Low
4042	Point	132135.22	913802.69	1.43	PEAT	ROCK	0.57	Thin Peat	2	1	2	4	Negligible
4043	Point	132157.26	913813.18	2.79	PEAT	ROCK	1.24	Thick Peat	3	1	2	6	Low
4044	Point	132151.29	913828.01	1.04	PEAT	ROCK	2.29	Thin Peat	2	2	2	8	Low
4045	Point	132152.62	913831.89	0.00	PEAT	ROCK	8.43	No Peat	0	6	2	0	None
4046	Point	132152.56	913835.82	0.00	PEAT	ROCK	8.43	No Peat	0	6	2	0	None
4047	Point	132153.47	913838.20	0.00	PEAT	ROCK	11.79	No Peat	0	6	2	0	None
4048	Point	132155.52	913841.37	0.00	PEAT	ROCK	11.79	No Peat	0	6	2	0	None
4049	Point	132158.60	913844.13	0.00	PEAT	ROCK	11.65	No Peat	0	6	2	0	None
4050	Point	132161.59	913846.50	0.00	PEAT	ROCK	11.65	No Peat	0	6	2	0	None
4051	Point	132163.97	913846.45	0.00	PEAT	ROCK	8.98	No Peat	0	6	2	0	None
4052	Point	132162.00	913841.78	0.00	PEAT	ROCK	11.79	No Peat	0	6	2	0	None
4053	Point	132159.07	913841.47	0.00	PEAT	ROCK	11.79	No Peat	0	6	2	0	None
4054	Point	132158.55	913841.74	0.00	PEAT	ROCK	11.79	No Peat	0	6	2	0	None
4055	Point	132158.31	913841.84	0.00	PEAT	ROCK	11.79	No Peat	0	6	2	0	None
4056	Point	132158.04	913841.41	0.00	PEAT	ROCK	11.79	No Peat	0	6	2	0	None
4057	Point	132157.95	913841.15	0.00	PEAT	ROCK	5.59	No Peat	0	4	2	0	None
4058	Point	132156.69	913839.11	0.00	PEAT	ROCK	2.29	No Peat	0	2	2	0	None
4059	Point	132154.49	913833.60	0.00	PEAT	ROCK	2.29	No Peat	0	2	2	0	None
4060	Point	132153.76	913832.82	0.00	PEAT	ROCK	2.29	No Peat	0	2	2	0	None
4061	Point	132153.55	913832.15	0.00	PEAT	ROCK	1.80	No Peat	0	1	2	0	None
4062	Point	132156.05	913833.60	0.00	PEAT	ROCK	5.59	No Peat	0	4	2	0	None
4063	Point	132158.64	913835.37	0.00	PEAT	ROCK	3.69	No Peat	0	2	2	0	None
4064	Point	132161.53	913835.97	0.00	PEAT	ROCK	3.69	No Peat	0	2	2	0	None
4065	Point	132162.93	913836.29	0.00	PEAT	ROCK	3.69	No Peat	0	2	2	0	None
4066	Point	132164.34	913838.24	0.00	PEAT	ROCK	8.98	No Peat	0	6	2	0	None
4067	Point	132163.89	913841.53	0.00	PEAT	ROCK	2.81	No Peat	0	2	2	0	None
4068	Point	132167.34	913832.07	1.17	PEAT	ROCK	2.96	Thin Peat	2	2	2	8	Low
4069	Point	132168.16	913819.61	0.47	PEAT	ROCK	2.94	Peaty Soil	1	2	2	4	Negligible
4070	Point	132168.94	913814.15	0.14	PEAT	ROCK	2.94	Peaty Soil	1	2	2	4	Negligible
4071	Point	132169.23	913814.65	0.00	PEAT	ROCK	2.85	No Peat	0	2	2	0	None
4072	Point	132162.70	913813.56	1.45	PEAT	ROCK	2.68	Thin Peat	2	2	2	8	Low
4073	Point	132161.14	913807.66	2.00	PEAT	ROCK	2.06	Thick Peat	3	2	2	12	Low
4074	Point	132173.02	913796.13	2.72	PEAT	ROCK	2.06	Thick Peat	3	2	2	12	Low
4075	Point	132173.08	913796.12	2.72	PEAT	ROCK	2.31	Thick Peat	3	2	2	12	Low
4076	Point	132182.00	913800.73	2.93	PEAT	ROCK	2.33	Thick Peat	3	2	2	12	Low
4077	Point	132191.32	913805.13	3.22	PEAT	ROCK	2.33	Thick Peat	3	2	2	12	Low
4078	Point	132191.36	913805.14	3.22	PEAT	ROCK	4.07	Thick Peat	3	4	2	24	Medium
4079	Point	132200.44	913810.20	1.84	PEAT	ROCK	4.07	Thick Peat	3	4	2	24	Medium
4080	Point	132201.22	913810.18	1.54	PEAT	ROCK	6.73	Thick Peat	3	4	2	24	Medium
4081	Point	132205.26	913811.37	0.00	PEAT	ROCK	3.57	No Peat	0	2	2	0	None
4082	Point	132206.65	913802.07	1.20	PEAT	ROCK	6.43	Thin Peat	2	4	2	16	Medium
4083	Point	132211.41	913802.34	0.77	PEAT	ROCK	9.17	Thin Peat	2	6	2	24	Medium
4084	Point	132218.21	913805.05	0.63	PEAT	ROCK	9.17	Thin Peat	2	6	2	24	Medium
4085	Point	132217.70	913807.17	0.43	PEAT	ROCK	7.38	Peaty Soil	1	4	2	8	Low
4086	Point	132225.00	913812.16	1.20	PEAT	ROCK	8.04	Thin Peat	2	6	2	24	Medium
4087	Point	132233.18	913817.28	0.51	PEAT	ROCK	8.17	Thin Peat	2	6	2	24	Medium
4088	Point	132232.18	913820.69	0.39	PEAT	ROCK	9.34	Peaty Soil	1	6	2	12	Low
4089	Point	132241.70	913827.36	0.75	PEAT	ROCK	10.23	Thin Peat	2	6	2	24	Medium
4090	Point	132249.54	913826.98	0.56	PEAT	ROCK	16.88	Thin Peat	2	8	2	32	High
4091	Point	132249.23	913832.37	0.00	PEAT	ROCK	20.45	No Peat	0	8	2	0	None
4092	Point	132248.58	913839.77	0.10	PEAT	ROCK	11.77	Peaty Soil	1	6	2	12	Low
4093	Point	132251.78	913840.77	0.11	PEAT	ROCK	18.16	Peaty Soil	1	8	2	16	Medium
4094	Point	132242.95	913841.64	0.25	PEAT	ROCK	18.16	Peaty Soil	1	8	2	16	Medium
4095	Point	132240.41	913840.10	0.00	PEAT	ROCK	18.16	No Peat	0	8	2	0	None
4096	Point	132241.10	913841.72	0.00	PEAT	ROCK	18.16	No Peat	0	8	2	0	None
4097	Point	132241.02	913843.64	0.00	PEAT	ROCK	19.88	No Peat	0	8	2	0	None
4098	Point	132239.42	913847.23	0.00	PEAT	ROCK	16.46	No Peat	0	8	2	0	None
4099	Point	132238.86	913853.48	0.00	PEAT	ROCK	8.18	No Peat	0	6	2	0	None
4100	Point	132238.03	913860.23	0.00	PEAT	ROCK	5.83	No Peat	0	4	2	0	None
4101	Point	132239.13	913865.00	0.00	PEAT	ROCK	4.71	No Peat	0	4	2	0	None
4102	Point	132241.20	913867.78	0.00	PEAT	ROCK	2.35	No Peat	0	2	2	0	None
4103	Point	132244.01	913870.46	0.00	PEAT	ROCK	7.62	No Peat	0	4	2	0	None
4104	Point	132245.12	913873.14	0.00	PEAT	ROCK	7.62	No Peat	0	4	2	0	None
4105	Point	132247.30	913874.37	0.00	PEAT	ROCK	6.58	No Peat	0	4	2	0	None

ID	SOURCE	X	Y	Depth	Surface	Substrate	Slope	Peat Coefficient	Peat Coefficient	Slope Coefficient	Substrate Coefficient	Risk Coefficient	Potential Instability
1	Point	126515.38	918954.62	0.80	Peat	Rock	10.12	Thin Peat	2	6	2	24	Medium
4106	Point	132242.67	913877.81	0.00	PEAT	ROCK	7.97	No Peat	0	4	2	0	None
4107	Point	132238.34	913873.80	0.00	PEAT	ROCK	5.83	No Peat	0	4	2	0	None
4108	Point	132236.47	913867.62	0.00	PEAT	ROCK	8.18	No Peat	0	6	2	0	None
4109	Point	132235.08	913863.08	0.00	PEAT	ROCK	12.16	No Peat	0	8	2	0	None
4110	Point	132237.15	913855.82	0.00	PEAT	ROCK	16.46	No Peat	0	8	2	0	None
4111	Point	132236.86	913850.60	0.00	PEAT	ROCK	22.79	No Peat	0	8	2	0	None
4112	Point	132237.77	913843.86	0.00	PEAT	ROCK	22.79	No Peat	0	8	2	0	None
4113	Point	132239.04	913841.21	0.00	PEAT	ROCK	18.16	No Peat	0	8	2	0	None
4114	Point	132240.37	913840.65	0.00	PEAT	ROCK	23.09	No Peat	0	8	2	0	None
4115	Point	132237.71	913839.11	0.00	PEAT	ROCK	25.18	No Peat	0	8	2	0	None
4116	Point	132234.31	913843.76	0.00	PEAT	ROCK	25.35	No Peat	0	8	2	0	None
4117	Point	132232.59	913849.08	0.00	PEAT	ROCK	24.00	No Peat	0	8	2	0	None
4118	Point	132231.64	913854.50	0.00	PEAT	ROCK	20.31	No Peat	0	8	2	0	None
4119	Point	132231.53	913860.24	0.00	PEAT	ROCK	20.31	No Peat	0	8	2	0	None
4120	Point	132230.86	913863.76	0.00	PEAT	ROCK	17.70	No Peat	0	8	2	0	None
4121	Point	132231.35	913867.11	0.00	PEAT	ROCK	17.70	No Peat	0	8	2	0	None
4122	Point	132231.88	913869.73	0.00	PEAT	ROCK	20.45	No Peat	0	8	2	0	None
4123	Point	132221.28	913860.83	0.00	PEAT	ROCK	25.18	No Peat	0	8	2	0	None
4124	Point	132231.85	913840.96	0.21	PEAT	ROCK	25.18	Peaty Soil	1	8	2	16	Medium
4125	Point	132233.87	913840.12	0.09	PEAT	ROCK	20.37	Peaty Soil	1	8	2	16	Medium
4126	Point	132234.07	913838.87	0.00	PEAT	ROCK	20.37	No Peat	0	8	2	0	None
4127	Point	132231.34	913836.06	0.00	PEAT	ROCK	14.21	No Peat	0	8	2	0	None
4128	Point	132229.10	913835.01	0.00	PEAT	ROCK	9.00	No Peat	0	6	2	0	None
4129	Point	132226.34	913831.59	0.27	PEAT	ROCK	6.59	Peaty Soil	1	4	2	8	Low
4130	Point	132215.09	913828.06	0.34	PEAT	ROCK	8.69	Peaty Soil	1	6	2	12	Low
4131	Point	132204.94	913824.97	0.57	PEAT	ROCK	2.34	Thin Peat	2	2	2	8	Low
4132	Point	132194.12	913817.62	0.00	PEAT	ROCK	2.34	No Peat	0	2	2	0	None
4133	Point	132193.73	913818.07	0.85	PEAT	ROCK	2.40	Thin Peat	2	2	2	8	Low
4134	Point	132191.73	913820.72	0.00	PEAT	ROCK	2.06	No Peat	0	2	2	0	None
4135	Point	132184.40	913814.20	1.78	PEAT	ROCK	2.94	Thick Peat	3	2	2	12	Low
4136	Point	132181.13	913827.56	1.06	PEAT	ROCK	4.25	Thin Peat	2	4	2	16	Medium
4137	Point	132191.64	913834.09	0.41	PEAT	ROCK	4.25	Peaty Soil	1	4	2	8	Low
4138	Point	132193.15	913831.88	0.00	PEAT	ROCK	6.31	No Peat	0	4	2	0	None
4139	Point	132201.32	913838.69	0.00	PEAT	ROCK	7.19	No Peat	0	4	2	0	None
4140	Point	132207.94	913845.53	0.00	PEAT	ROCK	6.24	No Peat	0	4	2	0	None
4141	Point	132209.76	913844.92	0.21	PEAT	ROCK	13.49	Peaty Soil	1	8	2	16	Medium
4142	Point	132215.75	913851.19	0.42	PEAT	ROCK	13.49	Peaty Soil	1	8	2	16	Medium
4143	Point	132219.74	913853.99	0.16	PEAT	ROCK	17.33	Peaty Soil	1	8	2	16	Medium
4144	Point	132216.03	913861.24	0.00	PEAT	ROCK	17.33	No Peat	0	8	2	0	None
4145	Point	132218.12	913861.87	0.07	PEAT	ROCK	18.22	Peaty Soil	1	8	2	16	Medium
4146	Point	132212.18	913865.17	0.16	PEAT	ROCK	16.93	Peaty Soil	1	8	2	16	Medium
4147	Point	132210.13	913864.47	0.00	PEAT	ROCK	18.22	No Peat	0	8	2	0	None
4148	Point	132210.88	913865.82	0.00	PEAT	ROCK	18.22	No Peat	0	8	2	0	None
4149	Point	132210.35	913866.30	0.00	PEAT	ROCK	18.06	No Peat	0	8	2	0	None
4150	Point	132209.45	913866.04	0.00	PEAT	ROCK	17.74	No Peat	0	8	2	0	None
4151	Point	132208.25	913864.29	0.00	PEAT	ROCK	17.74	No Peat	0	8	2	0	None
4152	Point	132208.08	913863.56	0.00	PEAT	ROCK	17.74	No Peat	0	8	2	0	None
4153	Point	132208.65	913863.21	0.00	PEAT	ROCK	17.74	No Peat	0	8	2	0	None
4154	Point	132208.13	913861.94	0.00	PEAT	ROCK	14.98	No Peat	0	8	2	0	None
4155	Point	132206.86	913858.88	0.00	PEAT	ROCK	14.98	No Peat	0	8	2	0	None
4156	Point	132206.61	913859.47	0.00	PEAT	ROCK	17.74	No Peat	0	8	2	0	None
4157	Point	132206.94	913861.90	0.00	PEAT	ROCK	17.74	No Peat	0	8	2	0	None
4158	Point	132208.09	913863.73	0.00	PEAT	ROCK	14.98	No Peat	0	8	2	0	None
4159	Point	132206.87	913858.76	0.00	PEAT	ROCK	12.27	No Peat	0	8	2	0	None
4160	Point	132201.99	913858.14	0.32	PEAT	ROCK	12.27	Peaty Soil	1	8	2	16	Medium
4161	Point	132200.65	913858.47	0.00	PEAT	ROCK	11.23	No Peat	0	6	2	0	None
4162	Point	132198.54	913857.15	0.00	PEAT	ROCK	10.39	No Peat	0	6	2	0	None
4163	Point	132199.74	913853.03	0.00	PEAT	ROCK	10.39	No Peat	0	6	2	0	None
4164	Point	132199.18	913851.48	0.00	PEAT	ROCK	10.39	No Peat	0	6	2	0	None
4165	Point	132197.20	913850.02	0.00	PEAT	ROCK	10.03	No Peat	0	6	2	0	None
4166	Point	132194.74	913847.40	1.12	PEAT	ROCK	10.03	Thin Peat	2	6	2	24	Medium
4167	Point	132192.68	913849.33	1.53	PEAT	ROCK	9.60	Thick Peat	3	6	2	36	High
4168	Point	132192.46	913856.76	0.00	PEAT	ROCK	9.60	No Peat	0	6	2	0	None
4169	Point	132192.20	913857.85	0.00	PEAT	ROCK	7.33	No Peat	0	4	2	0	None
4170	Point	132191.53	913861.21	0.00	PEAT	ROCK	7.33	No Peat	0	4	2	0	None
4171	Point	132191.95	913861.64	0.00	PEAT	ROCK	3.60	No Peat	0	2	2	0	None
4172	Point	132180.94	913845.02	1.14	PEAT	ROCK	2.70	Thin Peat	2	2	2	8	Low
4173	Point	132179.59	913834.01	1.12	PEAT	ROCK	2.35	Thin Peat	2	2	2	8	Low
4174	Point	132188.58	913804.54	3.39	PEAT	ROCK	1.72	Thick Peat	3	1	2	6	Low
4175	Point	132198.83	913787.08	2.49	PEAT	ROCK	4.25	Thick Peat	3	4	2	24	Medium
4176	Point	132214.74	913791.82	0.91	PEAT	ROCK	5.16	Thin Peat	2	4	2	16	Medium
4177	Point	132231.34	913773.74	1.59	PEAT	ROCK	5.16	Thick Peat	3	4	2	24	Medium
4178	Point	132233.84	913774.29	1.33	PEAT	ROCK	8.45	Thin Peat	2	6	2	24	Medium
4179	Point	132247.27	913770.90	0.80	PEAT	ROCK	3.84	Thin Peat	2	2	2	8	Low
4180	Point	131953.56	914148.39	0.00	PEAT	ROCK	3.59	No Peat	0	2	2	0	None
4181	Point	131937.03	914145.84	0.00	PEAT	ROCK	4.09	No Peat	0	4	2	0	None
4182	Point	131932.91	914126.80	0.49	PEAT	ROCK	18.28	Peaty Soil	1	8	2	16	Medium
4183	Point	131954.75	914090.63	0.00	PEAT	ROCK	4.05	No Peat	0	4	2	0	None
4184	Point	131936.37	913982.97	0.07	PEAT	ROCK	7.17	Peaty Soil	1	4	2	8	Low
4185	Point	131944.37	913997.80	1.16	PEAT	ROCK	11.65	Thin Peat	2	6	2	24	Medium
4186	Point	131948.65	914008.48	0.31	PEAT	ROCK	8.06	Peaty Soil	1	6	2	12	Low
4187	Point	131955.98	914024.53	0.13	PEAT	ROCK	7.49	Peaty Soil	1	4	2	8	Low
4188	Point	131962.65	914033.06	0.33	PEAT	ROCK	7.34	Peaty Soil	1	4	2	8	Low
4189	Point	131958.54	914030.42	0.64	PEAT	ROCK	7.34	Thin Peat	2	4	2	16	Medium
4190	Point	131957.91	914033.79	0.00	PEAT	ROCK	7.03	No Peat	0	4	2	0	None
4191	Point	131957.86	914037.08	0.00	PEAT	ROCK	6.81	No Peat	0	4	2	0	None
4192	Point	131965.66	914043.87	1.53	PEAT	ROCK	5.68	Thick Peat	3	4	2	24	Medium
4193	Point	131971.91	914054.96	0.11	PEAT	ROCK	5.02	Peaty Soil	1	4	2	8	Low
4194	Point	131973.37	914057.03	0.00	PEAT	ROCK	4.99	No Peat	0	4	2	0	None
4195	Point	131975.33	914064.01	1.60	PEAT	ROCK	7.37	Thick Peat	3	4	2	24	Medium
4196	Point	131977.12	914070.58	0.32	PEAT	ROCK	9.75	Peaty Soil	1	6	2	12	Low
4197	Point	131978.30	914082.23	0.73	PEAT	ROCK	5.82	Thin Peat	2	4	2	16	Medium
4198	Point	131981.14	914091.74	0.73	PEAT	ROCK	7.64	Thin Peat	2	4	2	16	Medium
4199	Point	131988.70	914107.56	1.60	PEAT	ROCK	7.86	Thick Peat	3	4	2	24	Medium
4200	Point	131995.08	914108.05	1.49	PEAT	ROCK	7.29	Thin Peat	2	4	2	16	Medium
4201	Point	132002.70	914079.25	0.00	PEAT	ROCK	7.76	No Peat	0	4	2	0	None
4202	Point	132002.09	914074.80	0.55	PEAT	ROCK	7.76	Thin Peat	2	4	2	16	Medium
4203	Point	132001.30	914071.71	0.00	PEAT	ROCK	4.54	No Peat	0	4	2	0	None
4204	Point	131996.79	914058.51	0.58	PEAT	ROCK	1.54	Thin Peat	2	1	2	4	Negligible
4205	Point	131990.50	914039.86	0.35	PEAT	ROCK	3.36	Peaty Soil	1	2	2	4	Negligible
4206	Point	131988.96	914034.86	1.41	PEAT	ROCK	3.82	Thin Peat	2	2	2	8	Low
4207	Point	131986.06	914027.76	1.37	PEAT	ROCK	4.25	Thin Peat	2	4	2	16	Medium
4208	Point	131981.56	914016.40	1.95	PEAT	ROCK	4.57	Thick Peat	3	4	2	24	Medium
4209	Point	131975.40	914002.29	1.50	PEAT	ROCK	5.26	Thin Peat	2	4	2	16	Medium
4210	Point	131972.57	913987.23	1.62	PEAT	ROCK	8.66	Thick Peat	3	6	2	36	High
4211	Point	131965.15	913979.84	0.49	PEAT	ROCK	11.54	Peaty Soil	1	6	2	12	Low
4212	Point	131951.22	913973.35	0.76	PEAT	ROCK	3.18	Thin Peat	2	2	2	8	Low
4213	Point	131990.24	913988.66	3.50	PEAT	ROCK	6.54	Thick Peat	3	4	2	24	Medium
4214	Point	131997.06	914001.88	0.61	PEAT	ROCK	7.91	Thin Peat	2	4	2	16	Medium
4215	Point	132004.02	914013.53	0.29	PEAT	ROCK	6.64	Peaty Soil	1	4	2	8	Low
4216	Point	132009.14	914025.09	0.51	PEAT	ROCK	5.13	Thin Peat	2	4	2	16	Medium
4217	Point	132010.11	914044.02	0.00	PEAT	ROCK	1.65	No Peat	0	1	2	0	None
4218	Point	132006.97	914046.23	0.00	PEAT	ROCK	1.65	No Peat	0	1	2	0	None
4219	Point	132007.44	914048.06	0.28	PEAT	ROCK	13.63	Peaty Soil	1	8	2	16	Medium

ID	SOURCE	X	Y	Depth	Surface	Substrate	Slope	Peat Coefficient	Peat Coefficient	Slope Coefficient	Substrate Coefficient	Risk Coefficient	Potential Instability
1	Point	126515.38	918954.62	0.80	Peat	Rock	10.12	Thin Peat	2	6	2	24	Medium
4220	Point	132012.39	914001.00	1.25	PEAT	ROCK	3.84	Thin Peat	2	2	2	8	Low
4221	Point	132011.84	913991.08	1.10	PEAT	ROCK	3.32	Thin Peat	2	2	2	8	Low
4222	Point	132009.57	913989.53	1.25	PEAT	ROCK	2.94	Thin Peat	2	2	2	8	Low
4223	Point	132013.89	913975.56	0.01	PEAT	ROCK	2.56	Peaty Soil	1	2	2	4	Negligible
4224	Point	132010.70	913971.12	3.51	PEAT	ROCK	2.56	Thick Peat	3	2	2	12	Low
4225	Point	132010.64	913971.16	3.51	PEAT	ROCK	2.56	Thick Peat	3	2	2	12	Low
4226	Point	132010.66	913971.21	3.49	PEAT	ROCK	8.20	Thick Peat	3	6	2	36	High
4227	Point	132036.45	913962.14	1.01	PEAT	ROCK	2.45	Thin Peat	2	2	2	8	Low
4228	Point	132027.69	913948.55	0.00	PEAT	ROCK	2.45	No Peat	0	2	2	0	None
4229	Point	132029.80	913949.90	0.00	PEAT	ROCK	2.75	No Peat	0	2	2	0	None
4230	Point	132038.30	913946.84	0.05	PEAT	ROCK	1.84	Peaty Soil	1	1	2	2	Negligible
4231	Point	132035.63	913937.93	0.31	PEAT	ROCK	1.63	Peaty Soil	1	1	2	2	Negligible
4232	Point	132030.88	913934.74	0.42	PEAT	ROCK	1.72	Peaty Soil	1	1	2	2	Negligible
4233	Point	132028.31	913931.54	0.72	PEAT	ROCK	0.24	Thin Peat	2	1	2	4	Negligible
4234	Point	132024.13	913933.83	0.75	PEAT	ROCK	1.76	Thin Peat	2	1	2	4	Negligible
4235	Point	132003.22	913951.93	2.40	PEAT	ROCK	0.24	Thick Peat	3	1	2	6	Low
4236	Point	132021.04	913930.64	0.90	PEAT	ROCK	0.89	Thin Peat	2	1	2	4	Negligible
4237	Point	132044.46	913929.92	1.52	PEAT	ROCK	3.79	Thick Peat	3	2	2	12	Low
4238	Point	132052.34	913918.55	0.29	PEAT	ROCK	2.41	Peaty Soil	1	2	2	4	Negligible
4239	Point	132070.84	913908.00	2.12	PEAT	ROCK	2.74	Thick Peat	3	2	2	12	Low
4240	Point	132092.24	913888.68	1.63	PEAT	ROCK	3.55	Thick Peat	3	2	2	12	Low
4241	Point	132110.44	913872.84	3.41	PEAT	ROCK	2.41	Thick Peat	3	2	2	12	Low
4242	Point	132128.82	913859.33	3.44	PEAT	ROCK	5.88	Thick Peat	3	4	2	24	Medium
4243	Point	132142.83	913840.29	2.11	PEAT	ROCK	2.02	Thick Peat	3	2	2	12	Low
4244	Point	132151.41	913850.52	1.11	PEAT	ROCK	11.65	Thin Peat	2	6	2	24	Medium
4245	Point	132160.45	913846.04	0.00	PEAT	ROCK	11.79	No Peat	0	6	2	0	None
4246	Point	132156.85	913842.48	0.00	PEAT	ROCK	11.39	No Peat	0	6	2	0	None
4247	Point	132154.52	913840.15	0.00	PEAT	ROCK	8.43	No Peat	0	6	2	0	None
4248	Point	132152.71	913836.38	0.00	PEAT	ROCK	2.29	No Peat	0	2	2	0	None
4249	Point	132152.55	913832.17	0.00	PEAT	ROCK	2.29	No Peat	0	2	2	0	None
4250	Point	132152.79	913831.04	0.00	PEAT	ROCK	2.29	No Peat	0	2	2	0	None
4251	Point	132153.65	913831.93	0.00	PEAT	ROCK	1.80	No Peat	0	1	2	0	None
4252	Point	132156.03	913833.24	0.00	PEAT	ROCK	5.59	No Peat	0	4	2	0	None
4253	Point	132158.15	913835.22	0.00	PEAT	ROCK	3.69	No Peat	0	2	2	0	None
4254	Point	132161.76	913835.96	0.00	PEAT	ROCK	3.69	No Peat	0	2	2	0	None
4255	Point	132163.69	913837.22	0.00	PEAT	ROCK	3.69	No Peat	0	2	2	0	None
4256	Point	132164.30	913839.92	0.00	PEAT	ROCK	8.98	No Peat	0	6	2	0	None
4257	Point	132163.50	913841.77	0.00	PEAT	ROCK	5.27	No Peat	0	4	2	0	None
4258	Point	132165.62	913844.03	0.00	PEAT	ROCK	6.08	No Peat	0	4	2	0	None
4259	Point	132167.54	913845.72	0.00	PEAT	ROCK	6.08	No Peat	0	4	2	0	None
4260	Point	132169.07	913847.15	0.00	PEAT	ROCK	2.11	No Peat	0	2	2	0	None
4261	Point	132170.72	913849.07	0.00	PEAT	ROCK	2.11	No Peat	0	2	2	0	None
4262	Point	132170.58	913850.00	0.00	PEAT	ROCK	7.66	No Peat	0	4	2	0	None
4263	Point	132169.79	913851.69	0.00	PEAT	ROCK	6.08	No Peat	0	4	2	0	None
4264	Point	132166.88	913849.18	0.00	PEAT	ROCK	6.08	No Peat	0	4	2	0	None
4265	Point	132166.31	913847.28	0.00	PEAT	ROCK	8.98	No Peat	0	6	2	0	None
4266	Point	132163.59	913844.60	0.00	PEAT	ROCK	8.98	No Peat	0	6	2	0	None
4267	Point	132160.95	913841.70	0.00	PEAT	ROCK	8.98	No Peat	0	6	2	0	None
4268	Point	132162.42	913841.55	0.00	PEAT	ROCK	3.69	No Peat	0	2	2	0	None
4269	Point	132162.93	913838.48	0.00	PEAT	ROCK	3.69	No Peat	0	2	2	0	None
4270	Point	132160.03	913839.55	0.00	PEAT	ROCK	11.79	No Peat	0	6	2	0	None
4271	Point	132158.89	913841.81	0.00	PEAT	ROCK	11.79	No Peat	0	6	2	0	None
4272	Point	132158.34	913842.31	0.00	PEAT	ROCK	11.79	No Peat	0	6	2	0	None
4273	Point	132157.85	913841.19	0.00	PEAT	ROCK	5.59	No Peat	0	4	2	0	None
4274	Point	132156.49	913839.11	0.00	PEAT	ROCK	5.59	No Peat	0	4	2	0	None
4275	Point	132155.10	913835.86	0.00	PEAT	ROCK	2.29	No Peat	0	2	2	0	None
4276	Point	132153.59	913832.88	0.00	PEAT	ROCK	1.24	No Peat	0	1	2	0	None
4277	Point	132151.74	913828.18	1.09	PEAT	ROCK	3.36	Thin Peat	2	2	2	8	Low
4278	Point	132144.07	913820.76	2.00	PEAT	ROCK	14.44	Thick Peat	3	8	2	48	High
4279	Point	131220.33	913772.32	0.85	PEAT	ROCK	14.15	Thin Peat	2	8	2	32	High
4280	Point	131208.55	913789.02	0.00	PEAT	ROCK	15.28	No Peat	0	8	2	0	None
4281	Point	131206.88	913791.41	0.15	PEAT	ROCK	14.01	Peaty Soil	1	8	2	16	Medium
4282	Point	131208.75	913799.35	0.49	PEAT	ROCK	12.94	Peaty Soil	1	8	2	16	Medium
4283	Point	131220.90	913789.31	1.39	PEAT	ROCK	12.58	Thin Peat	2	8	2	32	High
4284	Point	131203.33	913819.48	0.01	PEAT	ROCK	15.03	Peaty Soil	1	8	2	16	Medium
4285	Point	131205.92	913823.96	0.00	PEAT	ROCK	12.71	No Peat	0	8	2	0	None
4286	Point	131184.95	913827.24	1.33	PEAT	ROCK	13.56	Thin Peat	2	8	2	32	High
4287	Point	131197.16	913823.65	1.80	PEAT	ROCK	11.39	Thick Peat	3	6	2	36	High
4288	Point	131193.96	913813.31	0.08	PEAT	ROCK	11.39	Peaty Soil	1	6	2	12	Low
4289	Point	131192.47	913811.87	0.17	PEAT	ROCK	12.79	Peaty Soil	1	8	2	16	Medium
4290	Point	131204.17	913804.81	0.48	PEAT	ROCK	13.96	Peaty Soil	1	8	2	16	Medium
4291	Point	131161.99	913852.41	0.29	PEAT	ROCK	12.35	Peaty Soil	1	8	2	16	Medium
4292	Point	131172.71	913857.12	0.54	PEAT	ROCK	14.77	Thin Peat	2	8	2	32	High
4293	Point	131181.79	913847.84	0.52	PEAT	ROCK	7.98	Thin Peat	2	4	2	16	Medium
4294	Point	131170.51	913871.77	0.00	PEAT	ROCK	9.30	No Peat	0	6	2	0	None
4295	Point	131170.34	913867.43	0.00	PEAT	ROCK	13.03	No Peat	0	8	2	0	None
4296	Point	131169.62	913864.86	0.00	PEAT	ROCK	13.03	No Peat	0	8	2	0	None
4297	Point	131165.49	913862.94	0.24	PEAT	ROCK	13.23	Peaty Soil	1	8	2	16	Medium
4298	Point	131161.85	913861.17	0.14	PEAT	ROCK	8.47	Peaty Soil	1	6	2	12	Low
4299	Point	131141.92	913872.27	0.71	PEAT	ROCK	4.72	Thin Peat	2	4	2	16	Medium
4300	Point	131151.84	913871.90	0.00	PEAT	ROCK	6.28	No Peat	0	4	2	0	None
4301	Point	131151.70	913868.65	0.00	PEAT	ROCK	9.19	No Peat	0	6	2	0	None
4302	Point	131152.97	913862.99	0.56	PEAT	ROCK	11.40	Thin Peat	2	6	2	24	Medium
4303	Point	131158.34	913862.74	0.44	PEAT	ROCK	7.19	Peaty Soil	1	4	2	8	Low
4304	Point	131158.58	913865.86	0.00	PEAT	ROCK	7.13	No Peat	0	4	2	0	None
4305	Point	131163.62	913870.61	0.00	PEAT	ROCK	8.11	No Peat	0	6	2	0	None
4306	Point	131167.99	913874.30	0.00	PEAT	ROCK	9.32	No Peat	0	6	2	0	None
4307	Point	131168.84	913876.70	0.00	PEAT	ROCK	5.75	No Peat	0	4	2	0	None
4308	Point	131175.18	913883.37	0.00	PEAT	ROCK	5.75	No Peat	0	4	2	0	None
4309	Point	131178.18	913883.72	0.00	PEAT	ROCK	5.94	No Peat	0	4	2	0	None
4310	Point	131181.93	913884.77	0.38	PEAT	ROCK	8.91	Peaty Soil	1	6	2	12	Low
4311	Point	131185.61	913887.11	0.50	PEAT	ROCK	8.25	Peaty Soil	1	6	2	12	Low
4312	Point	131188.06	913895.58	0.17	PEAT	ROCK	8.25	Peaty Soil	1	6	2	12	Low
4313	Point	131185.48	913896.44	0.25	PEAT	ROCK	6.87	Peaty Soil	1	4	2	8	Low
4314	Point	131178.91	913894.68	0.44	PEAT	ROCK	6.86	Peaty Soil	1	4	2	8	Low
4315	Point	131175.94	913895.54	0.44	PEAT	ROCK	6.52	Peaty Soil	1	4	2	8	Low
4316	Point	131174.68	913896.09	0.40	PEAT	ROCK	6.19	Peaty Soil	1	4	2	8	Low
4317	Point	131169.62	913892.51	0.13	PEAT	ROCK	3.50	Peaty Soil	1	2	2	4	Negligible
4318	Point	131157.16	913889.19	1.60	PEAT	ROCK	4.32	Thick Peat	3	4	2	24	Medium
4319	Point	131143.44	913887.26	1.10	PEAT	ROCK	5.08	Thin Peat	2	4	2	16	Medium
4320	Point	131130.61	913883.85	1.01	PEAT	ROCK	3.68	Thin Peat	2	2	2	8	Low
4321	Point	131116.90	913882.03	2.00	PEAT	ROCK	7.65	Thick Peat	3	4	2	24	Medium
4322	Point	131108.43	913894.54	2.12	PEAT	ROCK	7.51	Thick Peat	3	4	2	24	Medium
4323	Point	131124.22	913897.99	1.10	PEAT	ROCK	6.52	Thin Peat	2	4	2	16	Medium
4324	Point	131138.13	913898.97	0.22	PEAT	ROCK	6.23	Peaty Soil	1	4	2	8	Low
4325	Point	131148.55	913900.75	1.07	PEAT	ROCK	4.51	Thin Peat	2	4	2	16	Medium
4326	Point	131164.92	913907.13	1.50	PEAT	ROCK	4.05	Thin Peat	2	4	2	16	Medium
4327	Point	131171.77	913909.20	0.53	PEAT	ROCK	9.57	Thin Peat	2	6	2	24	Medium
4328	Point	131180.29	913910.53	0.50	PEAT	ROCK	9.57	Peaty Soil	1	6	2	12	Low
4329	Point	131184.83	913910.24	0.00	PEAT	ROCK	14.37	No Peat	0	8	2	0	None
4330	Point	131193.25	913911.18	0.21	PEAT	ROCK	13.14	Peaty Soil	1	8	2	16	Medium
4331	Point	131182.63	913924.06	0.60	PEAT	ROCK	3.14	Thin Peat	2	2	2	8	Low
4332	Point	131173.53	913921.74	1.68	PEAT	ROCK	4.50	Thick Peat	3	4	2	24	Medium
4333	Point	131154.25	913918.07	0.76	PEAT	ROCK	5.40	Thin Peat	2	4	2	16	Medium

ID	SOURCE	X	Y	Depth	Surface	Substrate	Slope	Peat Coefficient	Peat Coefficient	Slope Coefficient	Substrate Coefficient	Risk Coefficient	Potential Instability
1	Point	126515.38	918954.62	0.80	Peat	Rock	10.12	Thin Peat	2	6	2	24	Medium
4334	Point	131145.04	913915.24	1.57	PEAT	ROCK	7.81	Thick Peat	3	4	2	24	Medium
4335	Point	131139.81	913913.53	0.55	PEAT	ROCK	12.11	Thin Peat	2	8	2	32	High
4336	Point	131129.72	913911.75	0.14	PEAT	ROCK	12.11	Peaty Soil	1	8	2	16	Medium
4337	Point	131126.19	913911.55	0.52	PEAT	ROCK	5.88	Thin Peat	2	4	2	16	Medium
4338	Point	131119.37	913911.28	0.77	PEAT	ROCK	10.33	Thin Peat	2	6	2	24	Medium
4339	Point	131117.35	913932.90	0.00	PEAT	ROCK	10.33	No Peat	0	6	2	0	None
4340	Point	131119.90	913932.36	0.00	PEAT	ROCK	14.32	No Peat	0	8	2	0	None
4341	Point	131124.91	913933.81	0.12	PEAT	ROCK	14.86	Peaty Soil	1	8	2	16	Medium
4342	Point	131127.15	913934.30	0.00	PEAT	ROCK	15.04	No Peat	0	8	2	0	None
4343	Point	131128.62	913935.10	0.00	PEAT	ROCK	14.86	No Peat	0	8	2	0	None
4344	Point	131129.95	913934.76	0.55	PEAT	ROCK	11.07	Thin Peat	2	6	2	24	Medium
4345	Point	131135.59	913935.65	0.59	PEAT	ROCK	4.77	Thin Peat	2	4	2	16	Medium
4346	Point	131145.74	913937.30	0.94	PEAT	ROCK	4.77	Thin Peat	2	4	2	16	Medium
4347	Point	131149.77	913936.75	0.38	PEAT	ROCK	15.37	Peaty Soil	1	8	2	16	Medium
4348	Point	131135.68	913949.52	0.82	PEAT	ROCK	14.59	Thin Peat	2	8	2	32	High
4349	Point	131130.02	913945.42	0.25	PEAT	ROCK	4.38	Peaty Soil	1	4	2	8	Low
4350	Point	131117.97	913943.44	1.30	PEAT	ROCK	8.67	Thin Peat	2	6	2	24	Medium
4351	Point	131114.80	913955.70	0.29	PEAT	ROCK	11.88	Peaty Soil	1	6	2	12	Low
4352	Point	131115.44	913952.87	0.48	PEAT	ROCK	13.82	Peaty Soil	1	8	2	16	Medium
4353	Point	131126.71	913957.57	0.60	PEAT	ROCK	12.19	Thin Peat	2	8	2	32	High
4354	Point	131124.99	913969.15	0.13	PEAT	ROCK	12.19	Peaty Soil	1	8	2	16	Medium
4355	Point	131121.90	913968.67	0.00	PEAT	ROCK	8.69	No Peat	0	6	2	0	None
4356	Point	131114.87	913966.41	0.16	PEAT	ROCK	8.69	Peaty Soil	1	6	2	12	Low
4357	Point	131110.17	913965.51	0.21	PEAT	ROCK	4.51	Peaty Soil	1	4	2	8	Low
4358	Point	131106.11	913964.00	0.00	PEAT	ROCK	4.51	No Peat	0	4	2	0	None
4359	Point	131105.19	913964.62	0.00	PEAT	ROCK	4.80	No Peat	0	4	2	0	None
4360	Point	131111.46	913983.25	0.47	PEAT	ROCK	5.07	Peaty Soil	1	4	2	8	Low
4361	Point	131115.01	913981.49	0.78	PEAT	ROCK	5.07	Thin Peat	2	4	2	16	Medium
4362	Point	131117.56	913982.57	0.29	PEAT	ROCK	11.17	Peaty Soil	1	6	2	12	Low
4363	Point	131121.18	913984.54	0.73	PEAT	ROCK	11.17	Thin Peat	2	6	2	24	Medium
4364	Point	131123.80	913981.12	0.00	PEAT	ROCK	13.73	No Peat	0	8	2	0	None
4365	Point	131124.09	913976.70	0.22	PEAT	ROCK	13.48	Peaty Soil	1	8	2	16	Medium
4366	Point	131121.41	913972.72	0.14	PEAT	ROCK	21.25	Peaty Soil	1	8	2	16	Medium
4367	Point	131130.53	913981.37	0.66	PEAT	ROCK	17.65	Thin Peat	2	8	2	32	High
4368	Point	131129.68	913983.06	0.00	PEAT	ROCK	13.03	No Peat	0	8	2	0	None
4369	Point	131142.64	913990.19	0.17	PEAT	ROCK	13.03	Peaty Soil	1	8	2	16	Medium
4370	Point	131144.51	913990.51	0.00	PEAT	ROCK	9.72	No Peat	0	6	2	0	None
4371	Point	131139.26	913995.78	0.74	PEAT	ROCK	11.56	Thin Peat	2	6	2	24	Medium
4372	Point	131121.56	913994.76	0.00	PEAT	ROCK	10.18	No Peat	0	6	2	0	None
4373	Point	131123.72	913995.01	0.70	PEAT	ROCK	11.20	Thin Peat	2	6	2	24	Medium
4374	Point	131119.06	913991.05	0.36	PEAT	ROCK	11.20	Peaty Soil	1	6	2	12	Low
4375	Point	131117.48	913991.60	0.00	PEAT	ROCK	3.77	No Peat	0	2	2	0	None
4376	Point	131114.70	913985.86	0.23	PEAT	ROCK	8.62	Peaty Soil	1	6	2	12	Low
4377	Point	131116.38	913996.90	0.00	PEAT	ROCK	5.67	No Peat	0	4	2	0	None
4378	Point	131122.66	914002.07	0.00	PEAT	ROCK	8.11	No Peat	0	6	2	0	None
4379	Point	131131.91	914004.74	1.30	PEAT	ROCK	11.04	Thin Peat	2	6	2	24	Medium
4380	Point	131132.94	914021.91	0.89	PEAT	ROCK	5.86	Thin Peat	2	4	2	16	Medium
4381	Point	131124.11	914020.38	1.38	PEAT	ROCK	5.86	Thin Peat	2	4	2	16	Medium
4382	Point	131120.83	914020.64	1.52	PEAT	ROCK	9.69	Thick Peat	3	6	2	36	High
4383	Point	131123.00	914038.41	0.91	PEAT	ROCK	9.97	Thin Peat	2	6	2	24	Medium
4384	Point	131120.41	914041.92	0.75	PEAT	ROCK	8.64	Thin Peat	2	6	2	24	Medium
4385	Point	131128.68	914041.64	0.22	PEAT	ROCK	9.38	Peaty Soil	1	6	2	12	Low
4386	Point	131135.70	914043.74	0.64	PEAT	ROCK	10.87	Thin Peat	2	6	2	24	Medium
4387	Point	131117.13	914056.66	1.42	PEAT	ROCK	5.29	Thin Peat	2	4	2	16	Medium
4388	Point	131099.47	914062.81	0.66	PEAT	ROCK	0.88	Thin Peat	2	1	2	4	Negligible
4389	Point	131103.16	914061.90	1.19	PEAT	ROCK	8.41	Thin Peat	2	6	2	24	Medium
4390	Point	131114.23	914091.72	0.08	PEAT	ROCK	10.70	Peaty Soil	1	6	2	12	Low
4391	Point	131112.84	914098.72	0.05	PEAT	ROCK	6.66	Peaty Soil	1	4	2	8	Low
4392	Point	131090.80	914094.50	0.25	PEAT	ROCK	9.99	Peaty Soil	1	6	2	12	Low
4393	Point	131084.32	914095.55	0.14	PEAT	ROCK	6.15	Peaty Soil	1	4	2	8	Low
4394	Point	131086.88	914092.91	0.28	PEAT	ROCK	5.28	Peaty Soil	1	4	2	8	Low
4395	Point	131089.15	914118.86	0.00	PEAT	ROCK	2.95	No Peat	0	2	2	0	None
4396	Point	131084.99	914139.58	0.14	PEAT	ROCK	2.95	Peaty Soil	1	2	2	4	Negligible
4397	Point	131082.90	914135.19	0.11	PEAT	ROCK	2.04	Peaty Soil	1	2	2	4	Negligible
4398	Point	131079.87	914130.49	0.29	PEAT	ROCK	3.27	Peaty Soil	1	2	2	4	Negligible
4399	Point	131077.53	914126.51	0.07	PEAT	ROCK	3.62	Peaty Soil	1	2	2	4	Negligible
4400	Point	131073.21	914121.98	0.09	PEAT	ROCK	4.56	Peaty Soil	1	4	2	8	Low
4401	Point	131063.42	914148.71	1.49	PEAT	ROCK	8.77	Thin Peat	2	6	2	24	Medium
4402	Point	131052.65	914161.24	0.74	PEAT	ROCK	8.08	Thin Peat	2	6	2	24	Medium
4403	Point	131062.55	914168.60	0.50	PEAT	ROCK	8.77	Peaty Soil	1	6	2	12	Low
4404	Point	131051.13	914164.78	0.19	PEAT	ROCK	9.13	Peaty Soil	1	6	2	12	Low
4405	Point	131047.58	914163.72	0.28	PEAT	ROCK	10.64	Peaty Soil	1	6	2	12	Low
4406	Point	131042.11	914159.17	0.65	PEAT	ROCK	17.46	Thin Peat	2	8	2	32	High
4407	Point	131037.25	914164.31	0.00	PEAT	ROCK	17.47	No Peat	0	8	2	0	None
4408	Point	131035.71	914169.41	0.67	PEAT	ROCK	12.73	Thin Peat	2	8	2	32	High
4409	Point	131037.22	914189.49	0.54	PEAT	ROCK	11.21	Thin Peat	2	6	2	24	Medium
4410	Point	131041.31	914190.47	0.49	PEAT	ROCK	12.72	Peaty Soil	1	8	2	16	Medium
4411	Point	131043.86	914186.53	0.91	PEAT	ROCK	12.07	Thin Peat	2	8	2	32	High
4412	Point	131055.08	914193.70	0.54	PEAT	ROCK	11.28	Thin Peat	2	6	2	24	Medium
4413	Point	131051.61	914204.42	0.59	PEAT	ROCK	13.27	Thin Peat	2	8	2	32	High
4414	Point	131049.94	914198.96	0.53	PEAT	ROCK	13.87	Thin Peat	2	8	2	32	High
4415	Point	131050.26	914196.00	1.19	PEAT	ROCK	16.26	Thin Peat	2	8	2	32	High
4416	Point	131049.24	914194.65	1.12	PEAT	ROCK	12.93	Thin Peat	2	8	2	32	High
4417	Point	131045.72	914215.66	0.27	PEAT	ROCK	12.27	Peaty Soil	1	8	2	16	Medium
4418	Point	131042.90	914211.89	0.17	PEAT	ROCK	13.40	Peaty Soil	1	8	2	16	Medium
4419	Point	131038.47	914210.37	0.00	PEAT	ROCK	10.55	No Peat	0	6	2	0	None
4420	Point	131036.38	914207.58	0.13	PEAT	ROCK	9.63	Peaty Soil	1	6	2	12	Low
4421	Point	131030.11	914203.94	1.38	PEAT	ROCK	18.26	Thin Peat	2	8	2	32	High
4422	Point	131027.55	914201.79	0.63	PEAT	ROCK	17.38	Thin Peat	2	8	2	32	High
4423	Point	131019.90	914211.60	1.08	PEAT	ROCK	19.41	Thin Peat	2	8	2	32	High
4424	Point	131023.19	914214.65	0.78	PEAT	ROCK	18.73	Thin Peat	2	8	2	32	High
4425	Point	131025.82	914217.98	0.29	PEAT	ROCK	20.56	Peaty Soil	1	8	2	16	Medium
4426	Point	131027.54	914227.31	0.51	PEAT	ROCK	18.60	Thin Peat	2	8	2	32	High
4427	Point	131029.79	914232.07	0.60	PEAT	ROCK	15.24	Thin Peat	2	8	2	32	High
4428	Point	131029.98	914235.61	0.18	PEAT	ROCK	19.86	Peaty Soil	1	8	2	16	Medium
4429	Point	131031.19	914234.77	0.37	PEAT	ROCK	18.66	Peaty Soil	1	8	2	16	Medium
4430	Point	131032.32	914239.09	0.07	PEAT	ROCK	14.91	Peaty Soil	1	8	2	16	Medium
4431	Point	131037.12	914239.04	0.00	PEAT	ROCK	17.16	No Peat	0	8	2	0	None
4432	Point	131023.16	914222.97	0.49	PEAT	ROCK	18.73	Peaty Soil	1	8	2	16	Medium
4433	Point	131026.02	914217.72	0.25	PEAT	ROCK	17.76	Peaty Soil	1	8	2	16	Medium
4434	Point	131018.73	914208.25	0.42	PEAT	ROCK	8.93	Peaty Soil	1	6	2	12	Low
4435	Point	131005.74	914237.32	0.00	PEAT	ROCK	18.43	No Peat	0	8	2	0	None
4436	Point	130994.42	914243.07	0.00	PEAT	ROCK	19.24	No Peat	0	8	2	0	None
4437	Point	130992.34	914260.19	0.00	PEAT	ROCK	11.81	No Peat	0	6	2	0	None
4438	Point	131000.46	914264.17	0.52	PEAT	ROCK	9.71	Thin Peat	2	6	2	24	Medium
4439	Point	131007.66	914262.04	0.69	PEAT	ROCK	9.71	Thin Peat	2	6	2	24	Medium
4440	Point	131007.72	914262.06	0.00	PEAT	ROCK	9.71	No Peat	0	6	2	0	None
4441	Point	131009.76	914263.83	0.00	PEAT	ROCK	10.24	No Peat	0	6	2	0	None
4442	Point	131012.17	914248.98	0.98	PEAT	ROCK	7.21	Thin Peat	2	4	2	16	Medium
4443	Point	131019.08	914260.70	1.80	PEAT	ROCK	3.18	Thick Peat	3	2	2	12	Low
4444	Point	130979.22	914267.81	0.00	PEAT	ROCK	8.29	No Peat	0	6	2	0	None
4445	Point	130982.42	914253.31	0.00	PEAT	ROCK	8.45	No Peat	0	6	2	0	None
4446	Point	130983.14	914246.69	0.00	PEAT	ROCK	7.90	No Peat	0	4	2	0	None
4447	Point	130983.99	914239.55	0.00	PEAT	ROCK	13.31	No Peat	0	8	2	0	None

ID	SOURCE	X	Y	Depth	Surface	Substrate	Slope	Peat Coefficient	Peat Coefficient	Slope Coefficient	Substrate Coefficient	Risk Coefficient	Potential Instability
1	Point	126515.38	918954.62	0.80	Peat	Rock	10.12	Thin Peat	2	6	2	24	Medium
4448	Point	130993.61	914233.36	0.00	PEAT	ROCK	5.43	No Peat	0	4	2	0	None
4449	Point	130982.48	914230.35	0.00	PEAT	ROCK	3.01	No Peat	0	2	2	0	None
4450	Point	130975.97	914238.98	0.00	PEAT	ROCK	2.62	No Peat	0	2	2	0	None
4451	Point	130976.29	914247.07	0.00	PEAT	ROCK	2.62	No Peat	0	2	2	0	None
4452	Point	130976.22	914247.06	0.52	PEAT	ROCK	3.12	Thin Peat	2	2	2	8	Low
4453	Point	130973.82	914253.59	0.15	PEAT	ROCK	3.12	Peaty Soil	1	2	2	4	Negligible
4454	Point	130973.66	914252.86	0.00	PEAT	ROCK	4.20	No Peat	0	4	2	0	None
4455	Point	130972.34	914260.37	0.00	PEAT	ROCK	4.20	No Peat	0	4	2	0	None
4456	Point	130972.28	914260.30	0.56	PEAT	ROCK	3.70	Thin Peat	2	2	2	8	Low
4457	Point	130953.61	914257.31	0.00	PEAT	ROCK	3.70	No Peat	0	2	2	0	None
4458	Point	130953.61	914257.29	0.00	PEAT	ROCK	3.64	No Peat	0	2	2	0	None
4459	Point	130945.98	914268.42	1.99	PEAT	ROCK	4.20	Thick Peat	3	4	2	24	Medium
4460	Point	130971.07	914261.94	0.00	PEAT	ROCK	4.20	No Peat	0	4	2	0	None
4461	Point	130971.08	914261.87	0.76	PEAT	ROCK	0.38	Thin Peat	2	1	2	4	Negligible
4462	Point	130975.42	914263.47	0.00	PEAT	ROCK	4.20	No Peat	0	4	2	0	None
4463	Point	130974.86	914263.77	0.00	PEAT	ROCK	3.18	No Peat	0	2	2	0	None
4464	Point	130977.54	914267.12	0.00	PEAT	ROCK	17.47	No Peat	0	8	2	0	None
4465	Point	133057.99	913820.63	0.89	PEAT	ROCK	11.44	Thin Peat	2	6	2	24	Medium
4466	Point	133056.21	913814.39	0.60	PEAT	ROCK	11.04	Thin Peat	2	6	2	24	Medium
4467	Point	133069.85	913812.86	0.61	PEAT	ROCK	12.63	Thin Peat	2	8	2	32	High
4468	Point	133062.48	913802.76	0.52	PEAT	ROCK	13.11	Thin Peat	2	8	2	32	High
4469	Point	133053.03	913806.54	0.61	PEAT	ROCK	14.27	Thin Peat	2	8	2	32	High
4470	Point	133048.93	913789.54	0.42	PEAT	ROCK	13.76	Peaty Soil	1	8	2	16	Medium
4471	Point	133039.87	913775.06	0.28	PEAT	ROCK	13.93	Peaty Soil	1	8	2	16	Medium
4472	Point	133013.94	913773.80	0.42	PEAT	ROCK	14.32	Peaty Soil	1	8	2	16	Medium
4473	Point	133026.47	913770.28	0.12	PEAT	ROCK	12.35	Peaty Soil	1	8	2	16	Medium
4474	Point	133034.64	913781.88	0.21	PEAT	ROCK	12.44	Peaty Soil	1	8	2	16	Medium
4475	Point	133044.04	913797.20	0.10	PEAT	ROCK	13.11	Peaty Soil	1	8	2	16	Medium
4476	Point	133051.58	913805.80	0.42	PEAT	ROCK	14.08	Peaty Soil	1	8	2	16	Medium
4477	Point	133043.95	913809.59	0.52	PEAT	ROCK	10.46	Thin Peat	2	6	2	24	Medium
4478	Point	133032.33	913803.37	0.59	PEAT	ROCK	8.72	Thin Peat	2	6	2	24	Medium
4479	Point	133024.63	913797.70	0.40	PEAT	ROCK	12.13	Peaty Soil	1	8	2	16	Medium
4480	Point	133016.49	913784.39	0.29	PEAT	ROCK	1.51	Peaty Soil	1	1	2	2	Negligible
4481	Point	132980.68	913773.81	0.00	PEAT	ROCK	6.17	No Peat	0	4	2	0	None
4482	Point	132986.15	913778.55	0.20	PEAT	ROCK	4.11	Peaty Soil	1	4	2	8	Low
4483	Point	132993.85	913782.80	0.00	PEAT	ROCK	12.30	No Peat	0	8	2	0	None
4484	Point	133000.22	913778.52	0.01	PEAT	ROCK	3.27	Peaty Soil	1	2	2	4	Negligible
4485	Point	132987.43	913770.02	0.80	PEAT	ROCK	21.43	Thin Peat	2	8	2	32	High
4486	Point	132965.22	913778.90	0.01	PEAT	ROCK	16.32	Peaty Soil	1	8	2	16	Medium
4487	Point	132971.38	913785.72	0.01	PEAT	ROCK	13.11	Peaty Soil	1	8	2	16	Medium
4488	Point	132977.17	913789.09	0.31	PEAT	ROCK	14.19	Peaty Soil	1	8	2	16	Medium
4489	Point	132980.49	913799.56	0.19	PEAT	ROCK	14.86	Peaty Soil	1	8	2	16	Medium
4490	Point	132986.07	913806.80	0.41	PEAT	ROCK	17.25	Peaty Soil	1	8	2	16	Medium
4491	Point	132992.55	913810.86	0.34	PEAT	ROCK	13.77	Peaty Soil	1	8	2	16	Medium
4492	Point	132991.83	913798.95	0.41	PEAT	ROCK	11.65	Peaty Soil	1	6	2	12	Low
4493	Point	132990.44	913790.02	0.10	PEAT	ROCK	3.60	Peaty Soil	1	2	2	4	Negligible
4494	Point	132995.74	913786.91	0.10	PEAT	ROCK	8.80	Peaty Soil	1	6	2	12	Low
4495	Point	132999.67	913796.61	0.09	PEAT	ROCK	3.82	Peaty Soil	1	2	2	4	Negligible
4496	Point	133005.03	913793.26	0.31	PEAT	ROCK	3.49	Peaty Soil	1	2	2	4	Negligible
4497	Point	133011.55	913791.54	0.39	PEAT	ROCK	5.33	Peaty Soil	1	4	2	8	Low
4498	Point	133019.65	913802.27	0.39	PEAT	ROCK	0.80	Peaty Soil	1	1	2	2	Negligible
4499	Point	133013.06	913805.99	0.21	PEAT	ROCK	0.80	Peaty Soil	1	1	2	2	Negligible
4500	Point	133011.25	913807.44	0.01	PEAT	ROCK	16.44	Peaty Soil	1	8	2	16	Medium
4501	Point	133003.87	913825.30	0.01	PEAT	ROCK	3.66	Peaty Soil	1	2	2	4	Negligible
4502	Point	133012.97	913821.13	0.20	PEAT	ROCK	9.14	Peaty Soil	1	6	2	12	Low
4503	Point	133011.04	913826.79	0.03	PEAT	ROCK	3.66	Peaty Soil	1	2	2	4	Negligible
4504	Point	133014.20	913823.14	0.01	PEAT	ROCK	5.06	Peaty Soil	1	4	2	8	Low
4505	Point	133016.82	913822.76	0.30	PEAT	ROCK	7.76	Peaty Soil	1	4	2	8	Low
4506	Point	133023.77	913823.02	0.30	PEAT	ROCK	7.07	Peaty Soil	1	4	2	8	Low
4507	Point	133030.66	913818.86	0.40	PEAT	ROCK	9.94	Peaty Soil	1	6	2	12	Low
4508	Point	133035.84	913816.40	0.01	PEAT	ROCK	18.22	Peaty Soil	1	8	2	16	Medium
4509	Point	133045.08	913823.76	0.79	PEAT	ROCK	7.88	Thin Peat	2	4	2	16	Medium
4510	Point	133032.76	913823.66	0.50	PEAT	ROCK	8.15	Peaty Soil	1	6	2	12	Low
4511	Point	133033.47	913826.97	0.08	PEAT	ROCK	8.38	Peaty Soil	1	6	2	12	Low
4512	Point	133028.08	913829.58	0.50	PEAT	ROCK	7.76	Peaty Soil	1	4	2	8	Low
4513	Point	133021.96	913824.30	0.12	PEAT	ROCK	4.06	Peaty Soil	1	4	2	8	Low
4514	Point	133020.76	913831.53	0.00	PEAT	ROCK	3.78	No Peat	0	2	2	0	None
4515	Point	133026.04	913835.89	0.52	PEAT	ROCK	6.16	Thin Peat	2	4	2	16	Medium
4516	Point	133032.04	913835.87	0.11	PEAT	ROCK	8.35	Peaty Soil	1	6	2	12	Low
4517	Point	133034.78	913831.93	0.40	PEAT	ROCK	8.11	Peaty Soil	1	6	2	12	Low
4518	Point	133035.99	913828.88	0.02	PEAT	ROCK	4.43	Peaty Soil	1	4	2	8	Low
4519	Point	133044.80	913851.43	0.21	PEAT	ROCK	6.31	Peaty Soil	1	4	2	8	Low
4520	Point	133041.18	913844.91	0.51	PEAT	ROCK	6.08	Thin Peat	2	4	2	16	Medium
4521	Point	133036.40	913837.01	0.50	PEAT	ROCK	5.32	Peaty Soil	1	4	2	8	Low
4522	Point	133017.87	913834.98	0.38	PEAT	ROCK	16.91	Peaty Soil	1	8	2	16	Medium
4523	Point	133017.37	913841.71	0.20	PEAT	ROCK	8.45	Peaty Soil	1	6	2	12	Low
4524	Point	133026.37	913849.97	0.53	PEAT	ROCK	13.06	Thin Peat	2	8	2	32	High
4525	Point	133037.30	913857.63	0.44	PEAT	ROCK	7.93	Peaty Soil	1	4	2	8	Low
4526	Point	133046.84	913856.79	0.40	PEAT	ROCK	4.43	Peaty Soil	1	4	2	8	Low
4527	Point	133040.24	913852.27	0.01	PEAT	ROCK	2.54	Peaty Soil	1	2	2	4	Negligible
4528	Point	133034.49	913846.97	0.00	PEAT	ROCK	6.16	No Peat	0	4	2	0	None
4529	Point	133030.20	913839.80	0.01	PEAT	ROCK	15.30	Peaty Soil	1	8	2	16	Medium
4530	Point	133031.02	913871.16	0.21	PEAT	ROCK	12.62	Peaty Soil	1	8	2	16	Medium
4531	Point	133017.13	913862.65	0.56	PEAT	ROCK	13.41	Thin Peat	2	8	2	32	High
4532	Point	133002.47	913853.46	0.09	PEAT	ROCK	12.58	Peaty Soil	1	8	2	16	Medium
4533	Point	132991.94	913847.63	0.24	PEAT	ROCK	13.87	Peaty Soil	1	8	2	16	Medium
4534	Point	132985.12	913837.43	0.61	PEAT	ROCK	12.61	Thin Peat	2	8	2	32	High
4535	Point	132988.02	913827.94	0.21	PEAT	ROCK	11.66	Peaty Soil	1	6	2	12	Low
4536	Point	132988.77	913818.58	0.59	PEAT	ROCK	11.33	Thin Peat	2	6	2	24	Medium
4537	Point	132983.25	913811.23	0.38	PEAT	ROCK	11.33	Peaty Soil	1	6	2	12	Low
4538	Point	132983.27	913811.23	0.37	PEAT	ROCK	13.23	Peaty Soil	1	8	2	16	Medium
4539	Point	132969.83	913808.54	0.50	PEAT	ROCK	14.04	Peaty Soil	1	8	2	16	Medium
4540	Point	132960.90	913801.68	0.41	PEAT	ROCK	17.42	Peaty Soil	1	8	2	16	Medium
4541	Point	132956.06	913788.70	0.42	PEAT	ROCK	13.30	Peaty Soil	1	8	2	16	Medium
4542	Point	132956.12	913770.08	0.26	PEAT	ROCK	13.58	Peaty Soil	1	8	2	16	Medium
4543	Point	132936.82	913770.09	0.01	PEAT	ROCK	11.63	Peaty Soil	1	6	2	12	Low
4544	Point	132949.39	913779.64	0.16	PEAT	ROCK	11.39	Peaty Soil	1	6	2	12	Low
4545	Point	132944.94	913781.13	0.10	PEAT	ROCK	10.37	Peaty Soil	1	6	2	12	Low
4546	Point	132945.78	913797.23	0.70	PEAT	ROCK	10.53	Thin Peat	2	6	2	24	Medium
4547	Point	132954.30	913810.30	0.10	PEAT	ROCK	11.80	Peaty Soil	1	6	2	12	Low
4548	Point	132962.01	913820.99	0.62	PEAT	ROCK	11.17	Thin Peat	2	6	2	24	Medium
4549	Point	132967.71	913829.06	0.54	PEAT	ROCK	12.00	Thin Peat	2	6	2	24	Medium
4550	Point	132972.26	913837.35	0.40	PEAT	ROCK	9.28	Peaty Soil	1	6	2	12	Low
4551	Point	132977.75	913842.85	0.02	PEAT	ROCK	13.79	Peaty Soil	1	8	2	16	Medium
4552	Point	132987.08	913840.09	0.31	PEAT	ROCK	10.25	Peaty Soil	1	6	2	12	Low
4553	Point	132983.14	913830.57	0.00	PEAT	ROCK	8.80	No Peat	0	6	2	0	None
4554	Point	132979.42	913833.06	0.01	PEAT	ROCK	8.06	Peaty Soil	1	6	2	12	Low
4555	Point	132978.69	913822.68	0.00	PEAT	ROCK	7.83	No Peat	0	4	2	0	None
4556	Point	132979.91	913826.44	0.00	PEAT	ROCK	7.83	No Peat	0	4	2	0	None
4557	Point	132977.11	913826.40	0.02	PEAT	ROCK	12.58	Peaty Soil	1	8	2	16	Medium
4558	Point	132992.12	913847.60	0.27	PEAT	ROCK	10.47	Peaty Soil	1	6	2	12	Low
4559	Point	133005.39	913856.20	0.60	PEAT	ROCK	12.62	Thin Peat	2	8	2	32	High
4560	Point	133019.27	913864.00	0.62	PEAT	ROCK	15.30	Thin Peat	2	8	2	32	High
4561	Point	133032.03	913872.00	0.12	PEAT	ROCK	6.99	Peaty Soil	1	4	2	8	Low

ID	SOURCE	X	Y	Depth	Surface	Substrate	Slope	Peat Coefficient	Peat Coefficient	Slope Coefficient	Substrate Coefficient	Risk Coefficient	Potential Instability
1	Point	126515.38	918954.62	0.80	Peat	Rock	10.12	Thin Peat	2	6	2	24	Medium
4562	Point	133018.26	913884.37	0.79	PEAT	ROCK	8.02	Thin Peat	2	6	2	24	Medium
4563	Point	133012.66	913874.76	0.50	PEAT	ROCK	7.13	Peaty Soil	1	4	2	8	Low
4564	Point	133009.00	913872.79	0.41	PEAT	ROCK	8.29	Peaty Soil	1	6	2	12	Low
4565	Point	132999.72	913873.73	0.11	PEAT	ROCK	8.20	Peaty Soil	1	6	2	12	Low
4566	Point	132993.02	913869.86	0.30	PEAT	ROCK	6.27	Peaty Soil	1	4	2	8	Low
4567	Point	132997.82	913864.98	0.42	PEAT	ROCK	7.13	Peaty Soil	1	4	2	8	Low
4568	Point	132993.48	913864.48	0.59	PEAT	ROCK	5.87	Thin Peat	2	4	2	16	Medium
4569	Point	132987.23	913871.53	0.61	PEAT	ROCK	4.16	Thin Peat	2	4	2	16	Medium
4570	Point	132982.62	913868.71	0.01	PEAT	ROCK	4.16	Peaty Soil	1	4	2	8	Low
4571	Point	132983.70	913869.37	0.00	PEAT	ROCK	4.16	No Peat	0	4	2	0	None
4572	Point	132981.45	913869.08	0.01	PEAT	ROCK	7.01	Peaty Soil	1	4	2	8	Low
4573	Point	132979.70	913877.22	0.29	PEAT	ROCK	6.20	Peaty Soil	1	4	2	8	Low
4574	Point	132970.47	913872.68	0.62	PEAT	ROCK	8.36	Thin Peat	2	6	2	24	Medium
4575	Point	132968.43	913864.65	0.19	PEAT	ROCK	5.60	Peaty Soil	1	4	2	8	Low
4576	Point	132971.98	913857.62	0.60	PEAT	ROCK	8.48	Thin Peat	2	6	2	24	Medium
4577	Point	132973.14	913847.16	0.21	PEAT	ROCK	12.66	Peaty Soil	1	8	2	16	Medium
4578	Point	132962.30	913843.17	0.20	PEAT	ROCK	10.69	Peaty Soil	1	6	2	12	Low
4579	Point	132958.72	913847.18	1.11	PEAT	ROCK	6.09	Thin Peat	2	4	2	16	Medium
4580	Point	132949.15	913840.68	0.00	PEAT	ROCK	5.47	No Peat	0	4	2	0	None
4581	Point	132938.63	913827.39	0.20	PEAT	ROCK	2.10	Peaty Soil	1	2	2	4	Negligible
4582	Point	132938.25	913849.87	2.50	PEAT	ROCK	2.75	Thick Peat	3	2	2	12	Low
4583	Point	132943.25	913865.55	1.10	PEAT	ROCK	7.27	Thin Peat	2	4	2	16	Medium
4584	Point	132957.87	913860.74	0.51	PEAT	ROCK	9.39	Thin Peat	2	6	2	24	Medium
4585	Point	132961.67	913872.98	0.41	PEAT	ROCK	2.56	Peaty Soil	1	2	2	4	Negligible
4586	Point	132949.72	913883.72	0.62	PEAT	ROCK	2.80	Thin Peat	2	2	2	8	Low
4587	Point	132954.85	913897.68	1.10	PEAT	ROCK	3.43	Thin Peat	2	2	2	8	Low
4588	Point	132964.36	913888.97	2.11	PEAT	ROCK	6.07	Thick Peat	3	4	2	24	Medium
4589	Point	132972.14	913880.18	0.51	PEAT	ROCK	4.52	Thin Peat	2	4	2	16	Medium
4590	Point	132984.88	913886.95	0.30	PEAT	ROCK	3.93	Peaty Soil	1	2	2	4	Negligible
4591	Point	132976.28	913898.87	2.11	PEAT	ROCK	4.04	Thick Peat	3	4	2	24	Medium
4592	Point	132967.29	913906.26	0.31	PEAT	ROCK	4.02	Peaty Soil	1	4	2	8	Low
4593	Point	132956.42	913914.37	0.20	PEAT	ROCK	3.88	Peaty Soil	1	2	2	4	Negligible
4594	Point	132970.34	913915.98	0.40	PEAT	ROCK	1.83	Peaty Soil	1	1	2	2	Negligible
4595	Point	132933.90	913890.66	3.11	PEAT	ROCK	2.41	Thick Peat	3	2	2	12	Low
4596	Point	132927.74	913873.50	3.71	PEAT	ROCK	1.69	Thick Peat	3	1	2	6	Low
4597	Point	132922.84	913858.98	3.11	PEAT	ROCK	3.47	Thick Peat	3	2	2	12	Low
4598	Point	132908.13	913866.67	0.12	PEAT	ROCK	4.76	Peaty Soil	1	4	2	8	Low
4599	Point	132913.09	913881.97	0.51	PEAT	ROCK	2.42	Thin Peat	2	2	2	8	Low
4600	Point	132918.05	913897.80	1.01	PEAT	ROCK	3.34	Thin Peat	2	2	2	8	Low
4601	Point	132912.92	913908.68	0.41	PEAT	ROCK	4.86	Peaty Soil	1	4	2	8	Low
4602	Point	132907.68	913896.94	0.30	PEAT	ROCK	5.80	Peaty Soil	1	4	2	8	Low
4603	Point	132901.50	913891.18	0.21	PEAT	ROCK	3.62	Peaty Soil	1	2	2	4	Negligible
4604	Point	132960.59	913924.21	0.91	PEAT	ROCK	4.14	Thin Peat	2	4	2	16	Medium
4605	Point	132969.09	913922.93	1.10	PEAT	ROCK	4.73	Thin Peat	2	4	2	16	Medium
4606	Point	132976.83	913941.63	0.21	PEAT	ROCK	2.52	Peaty Soil	1	2	2	4	Negligible
4607	Point	132969.39	913934.67	0.50	PEAT	ROCK	2.22	Peaty Soil	1	2	2	4	Negligible
4608	Point	132960.22	913935.42	0.31	PEAT	ROCK	16.58	Peaty Soil	1	8	2	16	Medium
4609	Point	132964.40	913964.92	0.32	PEAT	ROCK	11.56	Peaty Soil	1	6	2	12	Low
4610	Point	132971.64	913968.66	0.49	PEAT	ROCK	7.55	Peaty Soil	1	4	2	8	Low
4611	Point	132968.35	913976.77	0.31	PEAT	ROCK	9.40	Peaty Soil	1	6	2	12	Low
4612	Point	132972.82	913979.45	0.41	PEAT	ROCK	10.47	Peaty Soil	1	6	2	12	Low
4613	Point	132978.81	913964.69	0.52	PEAT	ROCK	2.97	Thin Peat	2	2	2	8	Low
4614	Point	132979.92	913945.26	0.30	PEAT	ROCK	4.81	Peaty Soil	1	4	2	8	Low
4615	Point	132972.34	913950.21	0.01	PEAT	ROCK	6.30	Peaty Soil	1	4	2	8	Low
4616	Point	132963.41	913949.06	0.00	PEAT	ROCK	3.11	No Peat	0	2	2	0	None
4617	Point	132961.83	913971.86	2.10	PEAT	ROCK	9.41	Thick Peat	3	6	2	36	High
4618	Point	132958.74	913987.41	0.50	PEAT	ROCK	12.83	Peaty Soil	1	8	2	16	Medium
4619	Point	132949.67	913993.81	0.60	PEAT	ROCK	12.03	Thin Peat	2	8	2	32	High
4620	Point	132945.45	913986.20	0.60	PEAT	ROCK	11.10	Thin Peat	2	6	2	24	Medium
4621	Point	132939.78	913987.20	0.51	PEAT	ROCK	8.20	Thin Peat	2	6	2	24	Medium
4622	Point	132935.64	913977.94	0.57	PEAT	ROCK	3.83	Thin Peat	2	2	2	8	Low
4623	Point	132907.74	913969.54	0.31	PEAT	ROCK	6.63	Peaty Soil	1	4	2	8	Low
4624	Point	132915.99	913981.83	0.20	PEAT	ROCK	14.16	Peaty Soil	1	8	2	16	Medium
4625	Point	132921.30	913979.92	0.61	PEAT	ROCK	10.89	Thin Peat	2	6	2	24	Medium
4626	Point	132926.99	913990.32	0.51	PEAT	ROCK	7.32	Thin Peat	2	4	2	16	Medium
4627	Point	132924.16	913993.35	0.30	PEAT	ROCK	10.64	Peaty Soil	1	6	2	12	Low
4628	Point	132929.38	914002.09	0.51	PEAT	ROCK	11.44	Thin Peat	2	6	2	24	Medium
4629	Point	132934.87	914000.65	0.29	PEAT	ROCK	13.77	Peaty Soil	1	8	2	16	Medium
4630	Point	132936.14	914012.23	0.31	PEAT	ROCK	11.54	Peaty Soil	1	6	2	12	Low
4631	Point	132933.67	914013.72	0.31	PEAT	ROCK	13.94	Peaty Soil	1	8	2	16	Medium
4632	Point	132938.97	914021.97	0.50	PEAT	ROCK	16.71	Peaty Soil	1	8	2	16	Medium
4633	Point	132942.69	914021.52	0.69	PEAT	ROCK	14.27	Thin Peat	2	8	2	32	High
4634	Point	132944.33	914027.45	0.69	PEAT	ROCK	14.27	Thin Peat	2	8	2	32	High
4635	Point	132941.92	914029.92	0.31	PEAT	ROCK	17.70	Peaty Soil	1	8	2	16	Medium
4636	Point	132945.57	914003.60	0.31	PEAT	ROCK	12.50	Peaty Soil	1	8	2	16	Medium
4637	Point	132921.24	914066.52	0.71	PEAT	ROCK	11.11	Thin Peat	2	6	2	24	Medium
4638	Point	132928.76	914067.79	0.50	PEAT	ROCK	11.27	Peaty Soil	1	6	2	12	Low
4639	Point	132931.65	914064.50	0.70	PEAT	ROCK	13.84	Thin Peat	2	8	2	32	High
4640	Point	132925.51	914052.63	0.61	PEAT	ROCK	9.26	Thin Peat	2	6	2	24	Medium
4641	Point	132932.08	914048.31	1.59	PEAT	ROCK	8.64	Thick Peat	3	6	2	36	High
4642	Point	132939.81	914044.28	1.40	PEAT	ROCK	12.81	Thin Peat	2	8	2	32	High
4643	Point	132935.88	914027.24	0.31	PEAT	ROCK	10.27	Peaty Soil	1	6	2	12	Low
4644	Point	132925.77	914030.06	1.61	PEAT	ROCK	12.81	Thick Peat	3	8	2	48	High
4645	Point	132916.25	914035.10	0.52	PEAT	ROCK	14.09	Thin Peat	2	8	2	32	High
4646	Point	132909.00	914026.16	0.49	PEAT	ROCK	10.01	Peaty Soil	1	6	2	12	Low
4647	Point	132912.73	914016.20	0.51	PEAT	ROCK	11.63	Thin Peat	2	6	2	24	Medium
4648	Point	132926.79	914009.54	0.31	PEAT	ROCK	8.79	Peaty Soil	1	6	2	12	Low
4649	Point	132918.27	913996.31	0.42	PEAT	ROCK	7.84	Peaty Soil	1	4	2	8	Low
4650	Point	132909.66	914000.42	0.50	PEAT	ROCK	9.02	Peaty Soil	1	6	2	12	Low
4651	Point	132900.52	914004.31	0.29	PEAT	ROCK	9.18	Peaty Soil	1	6	2	12	Low
4652	Point	132894.13	913992.44	0.39	PEAT	ROCK	6.60	Peaty Soil	1	4	2	8	Low
4653	Point	132900.51	913984.85	0.60	PEAT	ROCK	9.12	Thin Peat	2	6	2	24	Medium
4654	Point	132907.87	913980.00	0.62	PEAT	ROCK	10.51	Thin Peat	2	6	2	24	Medium
4655	Point	132874.90	913977.42	0.57	PEAT	ROCK	10.32	Thin Peat	2	6	2	24	Medium
4656	Point	132862.45	913974.09	0.60	PEAT	ROCK	16.99	Thin Peat	2	8	2	32	High
4657	Point	132848.97	914023.25	0.90	PEAT	ROCK	14.68	Thin Peat	2	8	2	32	High
4658	Point	132855.96	914031.15	0.11	PEAT	ROCK	20.17	Peaty Soil	1	8	2	16	Medium
4659	Point	132862.48	914032.37	0.30	PEAT	ROCK	15.78	Peaty Soil	1	8	2	16	Medium
4660	Point	132861.81	914040.16	0.20	PEAT	ROCK	17.83	Peaty Soil	1	8	2	16	Medium
4661	Point	132868.66	914047.61	0.52	PEAT	ROCK	12.87	Thin Peat	2	8	2	32	High
4662	Point	132881.73	914056.90	0.10	PEAT	ROCK	13.17	Peaty Soil	1	8	2	16	Medium
4663	Point	132892.23	914067.67	0.20	PEAT	ROCK	3.11	Peaty Soil	1	2	2	4	Negligible
4664	Point	132866.19	914068.95	3.31	PEAT	ROCK	3.58	Thick Peat	3	2	2	12	Low
4665	Point	132858.26	914058.57	2.70	PEAT	ROCK	5.13	Thick Peat	3	4	2	24	Medium
4666	Point	132850.46	914048.47	1.79	PEAT	ROCK	3.67	Thick Peat	3	2	2	12	Low
4667	Point	132841.89	914037.60	0.60	PEAT	ROCK	6.77	Thin Peat	2	4	2	16	Medium
4668	Point	132839.31	914049.97	0.20	PEAT	ROCK	5.10	Peaty Soil	1	4	2	8	Low
4669	Point	132842.08	914055.25	0.31	PEAT	ROCK	6.54	Peaty Soil	1	4	2	8	Low
4670	Point	132839.31	914056.40	0.31	PEAT	ROCK	5.00	Peaty Soil	1	4	2	8	Low
4671	Point	132842.85	914062.61	0.50	PEAT	ROCK	5.00	Peaty Soil	1	4	2	8	Low
4672	Point	132844.12	914063.74	0.01	PEAT	ROCK	8.87	Peaty Soil	1	6	2	12	Low
4673	Point	132902.09	914069.13	0.20	PEAT	ROCK	10.75	Peaty Soil	1	6	2	12	Low
4674	Point	132907.03	914061.64	0.51	PEAT	ROCK	7.88	Thin Peat	2	4	2	16	Medium
4675	Point	132906.65	914057.08	0.64	PEAT	ROCK	9.30	Thin Peat	2	6	2	24	Medium

ID	SOURCE	X	Y	Depth	Surface	Substrate	Slope	Peat Coefficient	Peat Coefficient	Slope Coefficient	Substrate Coefficient	Risk Coefficient	Potential Instability
1	Point	126515.38	918954.62	0.80	Peat	Rock	10.12	Thin Peat	2	6	2	24	Medium
4676	Point	132902.98	914055.65	0.40	PEAT	ROCK	7.88	Peaty Soil	1	4	2	8	Low
4677	Point	132908.94	914058.37	0.89	PEAT	ROCK	18.87	Thin Peat	2	8	2	32	High
4678	Point	132914.86	914061.01	0.50	PEAT	ROCK	19.21	Peaty Soil	1	8	2	16	Medium
4679	Point	132918.47	914064.45	0.60	PEAT	ROCK	17.17	Thin Peat	2	8	2	32	High
4680	Point	132910.47	914066.57	0.62	PEAT	ROCK	7.80	Thin Peat	2	4	2	16	Medium
4681	Point	132909.64	914053.43	0.53	PEAT	ROCK	10.60	Thin Peat	2	6	2	24	Medium
4682	Point	132914.42	914051.32	0.58	PEAT	ROCK	13.04	Thin Peat	2	8	2	32	High
4683	Point	132913.05	914043.52	0.50	PEAT	ROCK	8.60	Peaty Soil	1	6	2	12	Low
4684	Point	132907.46	914046.02	0.50	PEAT	ROCK	10.63	Peaty Soil	1	6	2	12	Low
4685	Point	132903.22	914045.21	0.50	PEAT	ROCK	13.88	Peaty Soil	1	8	2	16	Medium
4686	Point	132905.96	914034.03	0.51	PEAT	ROCK	9.03	Thin Peat	2	6	2	24	Medium
4687	Point	132897.26	914034.92	0.59	PEAT	ROCK	17.29	Thin Peat	2	8	2	32	High
4688	Point	132884.93	914036.17	0.42	PEAT	ROCK	14.88	Peaty Soil	1	8	2	16	Medium
4689	Point	132875.05	914033.38	0.20	PEAT	ROCK	13.96	Peaty Soil	1	8	2	16	Medium
4690	Point	132877.06	914025.32	0.20	PEAT	ROCK	6.82	Peaty Soil	1	4	2	8	Low
4691	Point	132886.79	914019.04	0.10	PEAT	ROCK	8.74	Peaty Soil	1	6	2	12	Low
4692	Point	132893.31	914015.57	0.61	PEAT	ROCK	11.36	Thin Peat	2	6	2	24	Medium
4693	Point	132885.97	914001.37	0.30	PEAT	ROCK	9.06	Peaty Soil	1	6	2	12	Low
4694	Point	132880.26	914003.55	0.30	PEAT	ROCK	15.92	Peaty Soil	1	8	2	16	Medium
4695	Point	132872.89	914008.23	0.27	PEAT	ROCK	14.68	Peaty Soil	1	8	2	16	Medium
4696	Point	132864.88	914010.88	0.31	PEAT	ROCK	21.31	Peaty Soil	1	8	2	16	Medium
4697	Point	132858.34	914016.19	0.23	PEAT	ROCK	22.66	Peaty Soil	1	8	2	16	Medium
4698	Point	132850.40	914007.41	0.30	PEAT	ROCK	13.76	Peaty Soil	1	8	2	16	Medium
4699	Point	132855.12	913997.83	0.40	PEAT	ROCK	16.19	Peaty Soil	1	8	2	16	Medium
4700	Point	132864.20	914000.80	0.32	PEAT	ROCK	7.08	Peaty Soil	1	4	2	8	Low
4701	Point	132871.05	913995.42	0.10	PEAT	ROCK	6.36	Peaty Soil	1	4	2	8	Low
4702	Point	132879.37	913994.43	0.02	PEAT	ROCK	14.56	Peaty Soil	1	8	2	16	Medium
4703	Point	132880.36	913986.86	0.02	PEAT	ROCK	18.70	Peaty Soil	1	8	2	16	Medium
4704	Point	132865.98	913982.85	0.02	PEAT	ROCK	12.14	Peaty Soil	1	8	2	16	Medium
4705	Point	132863.63	913987.77	0.01	PEAT	ROCK	16.61	Peaty Soil	1	8	2	16	Medium
4706	Point	132854.56	913987.25	0.00	PEAT	ROCK	16.61	No Peat	0	8	2	0	None
4707	Point	132850.07	913988.84	0.01	PEAT	ROCK	7.06	Peaty Soil	1	4	2	8	Low
4708	Point	133304.33	913895.51	0.30	PEAT	ROCK	8.45	Peaty Soil	1	6	2	12	Low
4709	Point	133299.98	913915.96	0.90	PEAT	ROCK	6.81	Thin Peat	2	4	2	16	Medium
4710	Point	133299.47	913932.49	0.49	PEAT	ROCK	6.46	Peaty Soil	1	4	2	8	Low
4711	Point	133291.64	913932.48	0.60	PEAT	ROCK	7.13	Thin Peat	2	4	2	16	Medium
4712	Point	133290.81	913938.54	0.69	PEAT	ROCK	7.35	Thin Peat	2	4	2	16	Medium
4713	Point	133295.19	913936.13	0.80	PEAT	ROCK	7.45	Thin Peat	2	4	2	16	Medium
4714	Point	133295.38	913941.39	0.68	PEAT	ROCK	10.15	Thin Peat	2	6	2	24	Medium
4715	Point	133293.93	913958.18	0.51	PEAT	ROCK	12.76	Thin Peat	2	8	2	32	High
4716	Point	133294.02	913973.04	0.29	PEAT	ROCK	10.48	Peaty Soil	1	6	2	12	Low
4717	Point	133275.82	913967.39	0.61	PEAT	ROCK	7.57	Thin Peat	2	4	2	16	Medium
4718	Point	133276.75	913944.59	0.70	PEAT	ROCK	5.70	Thin Peat	2	4	2	16	Medium
4719	Point	133280.19	913927.41	0.60	PEAT	ROCK	6.34	Thin Peat	2	4	2	16	Medium
4720	Point	133284.55	913908.14	0.41	PEAT	ROCK	7.18	Peaty Soil	1	4	2	8	Low
4721	Point	133287.41	913900.18	0.60	PEAT	ROCK	7.01	Thin Peat	2	4	2	16	Medium
4722	Point	133288.83	913896.83	0.79	PEAT	ROCK	5.87	Thin Peat	2	4	2	16	Medium
4723	Point	133293.42	913884.36	0.60	PEAT	ROCK	7.34	Thin Peat	2	4	2	16	Medium
4724	Point	133266.28	913893.71	0.21	PEAT	ROCK	5.68	Peaty Soil	1	4	2	8	Low
4725	Point	133261.93	913906.40	0.50	PEAT	ROCK	5.35	Peaty Soil	1	4	2	8	Low
4726	Point	133258.28	913923.40	0.41	PEAT	ROCK	8.63	Peaty Soil	1	6	2	12	Low
4727	Point	133254.18	913937.13	0.29	PEAT	ROCK	2.76	Peaty Soil	1	2	2	4	Negligible
4728	Point	133251.01	913956.68	0.31	PEAT	ROCK	1.46	Peaty Soil	1	1	2	2	Negligible
4729	Point	133249.30	913969.66	0.32	PEAT	ROCK	3.60	Peaty Soil	1	2	2	4	Negligible
4730	Point	133247.22	913976.22	0.01	PEAT	ROCK	6.40	Peaty Soil	1	4	2	8	Low
4731	Point	133239.36	913983.32	0.10	PEAT	ROCK	2.71	Peaty Soil	1	2	2	4	Negligible
4732	Point	133237.89	913972.18	0.41	PEAT	ROCK	2.52	Peaty Soil	1	2	2	4	Negligible
4733	Point	133238.92	913959.77	0.30	PEAT	ROCK	6.50	Peaty Soil	1	4	2	8	Low
4734	Point	133234.64	913951.54	0.61	PEAT	ROCK	9.07	Thin Peat	2	6	2	24	Medium
4735	Point	133228.21	913945.25	0.10	PEAT	ROCK	12.18	Peaty Soil	1	8	2	16	Medium
4736	Point	133227.58	913936.86	0.50	PEAT	ROCK	9.54	Peaty Soil	1	6	2	12	Low
4737	Point	133234.60	913931.42	0.40	PEAT	ROCK	7.40	Peaty Soil	1	4	2	8	Low
4738	Point	133233.72	913941.76	0.01	PEAT	ROCK	10.37	Peaty Soil	1	6	2	12	Low
4739	Point	133234.68	913945.57	0.04	PEAT	ROCK	5.59	Peaty Soil	1	4	2	8	Low
4740	Point	133237.26	913943.32	0.02	PEAT	ROCK	4.31	Peaty Soil	1	4	2	8	Low
4741	Point	133212.97	913984.27	1.09	PEAT	ROCK	3.89	Thin Peat	2	2	2	8	Low
4742	Point	133224.81	913966.63	1.89	PEAT	ROCK	4.57	Thick Peat	3	4	2	24	Medium
4743	Point	133232.28	913921.25	1.60	PEAT	ROCK	3.39	Thick Peat	3	2	2	12	Low
4744	Point	133237.75	913902.87	0.59	PEAT	ROCK	9.62	Thin Peat	2	6	2	24	Medium
4745	Point	133224.16	913898.73	0.20	PEAT	ROCK	11.31	Peaty Soil	1	6	2	12	Low
4746	Point	133227.93	913886.74	0.71	PEAT	ROCK	6.25	Thin Peat	2	4	2	16	Medium
4747	Point	133242.72	913884.96	0.40	PEAT	ROCK	11.39	Peaty Soil	1	6	2	12	Low
4748	Point	133232.76	913864.86	0.89	PEAT	ROCK	7.60	Thin Peat	2	4	2	16	Medium
4749	Point	133219.24	913880.78	0.21	PEAT	ROCK	6.23	Peaty Soil	1	4	2	8	Low
4750	Point	133224.37	913868.62	0.39	PEAT	ROCK	7.46	Peaty Soil	1	4	2	8	Low
4751	Point	133227.61	913861.06	0.30	PEAT	ROCK	5.39	Peaty Soil	1	4	2	8	Low
4752	Point	133213.62	913850.99	0.91	PEAT	ROCK	5.43	Thin Peat	2	4	2	16	Medium
4753	Point	133205.35	913862.51	2.00	PEAT	ROCK	4.94	Thick Peat	3	4	2	24	Medium
4754	Point	133199.58	913873.69	2.81	PEAT	ROCK	6.37	Thick Peat	3	4	2	24	Medium
4755	Point	133185.27	913864.65	0.51	PEAT	ROCK	4.29	Thin Peat	2	4	2	16	Medium
4756	Point	133191.02	913849.47	1.90	PEAT	ROCK	2.69	Thick Peat	3	2	2	12	Low
4757	Point	133195.65	913838.28	2.10	PEAT	ROCK	5.08	Thick Peat	3	4	2	24	Medium
4758	Point	133180.12	913822.72	1.40	PEAT	ROCK	10.96	Thin Peat	2	6	2	24	Medium
4759	Point	133172.68	913832.65	0.50	PEAT	ROCK	4.94	Peaty Soil	1	4	2	8	Low
4760	Point	133179.16	913867.64	0.48	PEAT	ROCK	4.88	Peaty Soil	1	4	2	8	Low
4761	Point	133185.73	913876.88	0.52	PEAT	ROCK	2.83	Thin Peat	2	2	2	8	Low
4762	Point	133180.88	913875.82	0.39	PEAT	ROCK	15.31	Peaty Soil	1	8	2	16	Medium
4763	Point	133156.69	913814.44	0.61	PEAT	ROCK	12.62	Thin Peat	2	8	2	32	High
4764	Point	133159.81	913809.53	0.82	PEAT	ROCK	12.62	Thin Peat	2	8	2	32	High
4765	Point	133157.72	913805.87	0.30	PEAT	ROCK	13.14	Peaty Soil	1	8	2	16	Medium
4766	Point	133153.31	913810.61	0.61	PEAT	ROCK	9.94	Thin Peat	2	6	2	24	Medium
4767	Point	133143.98	913798.95	0.60	PEAT	ROCK	8.13	Thin Peat	2	6	2	24	Medium
4768	Point	133152.61	913789.17	0.31	PEAT	ROCK	11.05	Peaty Soil	1	6	2	12	Low
4769	Point	133138.55	913786.19	0.50	PEAT	ROCK	10.47	Peaty Soil	1	6	2	12	Low
4770	Point	133124.27	913774.50	0.62	PEAT	ROCK	15.00	Thin Peat	2	8	2	32	High
4771	Point	133112.46	913780.16	0.30	PEAT	ROCK	7.37	Peaty Soil	1	4	2	8	Low
4772	Point	132562.69	914265.30	0.31	PEAT	ROCK	5.19	Peaty Soil	1	4	2	8	Low
4773	Point	132562.99	914260.14	0.59	PEAT	ROCK	5.70	Thin Peat	2	4	2	16	Medium
4774	Point	132556.40	914262.19	0.09	PEAT	ROCK	5.70	Peaty Soil	1	4	2	8	Low
4775	Point	132558.81	914263.48	0.00	PEAT	ROCK	7.50	No Peat	0	4	2	0	None
4776	Point	132555.42	914268.60	0.11	PEAT	ROCK	4.31	Peaty Soil	1	4	2	8	Low
4777	Point	132571.74	914267.73	0.30	PEAT	ROCK	5.30	Peaty Soil	1	4	2	8	Low
4778	Point	132570.56	914260.58	0.20	PEAT	ROCK	3.15	Peaty Soil	1	2	2	4	Negligible
4779	Point	132570.20	914251.63	0.10	PEAT	ROCK	2.10	Peaty Soil	1	2	2	4	Negligible
4780	Point	132579.05	914250.69	0.10	PEAT	ROCK	9.72	Peaty Soil	1	6	2	12	Low
4781	Point	132596.59	914235.87	0.51	PEAT	ROCK	7.00	Thin Peat	2	4	2	16	Medium
4782	Point	132591.70	914236.87	0.34	PEAT	ROCK	2.54	Peaty Soil	1	2	2	4	Negligible
4783	Point	132587.23	914238.67	0.50	PEAT	ROCK	4.16	Peaty Soil	1	4	2	8	Low
4784	Point	132585.28	914228.59	0.22	PEAT	ROCK	4.80	Peaty Soil	1	4	2	8	Low
4785	Point	132602.92	914214.98	0.40	PEAT	ROCK	4.80	Peaty Soil	1	4	2	8	Low
4786	Point	132602.92	914214.99	0.39	PEAT	ROCK	3.68	Peaty Soil	1	2	2	4	Negligible
4787	Point	132612.32	914220.24	0.69	PEAT	ROCK	5.92	Thin Peat	2	4	2	16	Medium
4788	Point	132626.76	914217.92	0.91	PEAT	ROCK	5.92	Thin Peat	2	4	2	16	Medium
4789	Point	132628.74	914215.75	0.12	PEAT	ROCK	5.17	Peaty Soil	1	4	2	8	Low

ID	SOURCE	X	Y	Depth	Surface	Substrate	Slope	Peat Coefficient	Peat Coefficient	Slope Coefficient	Substrate Coefficient	Risk Coefficient	Potential Instability
1	Point	126515.38	918954.62	0.80	Peat	Rock	10.12	Thin Peat	2	6	2	24	Medium
4790	Point	132631.52	914214.24	0.40	PEAT	ROCK	5.46	Peaty Soil	1	4	2	8	Low
4791	Point	132627.74	914213.32	0.23	PEAT	ROCK	10.07	Peaty Soil	1	6	2	12	Low
4792	Point	132638.35	914197.26	0.70	PEAT	ROCK	7.46	Thin Peat	2	4	2	16	Medium
4793	Point	132646.22	914203.43	0.29	PEAT	ROCK	11.87	Peaty Soil	1	6	2	12	Low
4794	Point	132654.62	914196.56	0.21	PEAT	ROCK	13.71	Peaty Soil	1	8	2	16	Medium
4795	Point	132652.30	914189.63	0.45	PEAT	ROCK	11.46	Peaty Soil	1	6	2	12	Low
4796	Point	132653.71	914176.45	0.60	PEAT	ROCK	10.82	Thin Peat	2	6	2	24	Medium
4797	Point	132652.74	914171.34	0.24	PEAT	ROCK	15.00	Peaty Soil	1	8	2	16	Medium
4798	Point	132646.19	914181.54	0.48	PEAT	ROCK	15.97	Peaty Soil	1	8	2	16	Medium
4799	Point	132648.59	914188.17	0.38	PEAT	ROCK	14.05	Peaty Soil	1	8	2	16	Medium
4800	Point	132648.26	914193.53	0.17	PEAT	ROCK	10.38	Peaty Soil	1	6	2	12	Low
4801	Point	132643.96	914197.95	0.48	PEAT	ROCK	9.12	Peaty Soil	1	6	2	12	Low
4802	Point	132641.98	914193.11	0.54	PEAT	ROCK	9.12	Thin Peat	2	6	2	24	Medium
4803	Point	132644.67	914190.40	0.60	PEAT	ROCK	5.78	Thin Peat	2	4	2	16	Medium
4804	Point	132660.23	914184.95	0.60	PEAT	ROCK	6.98	Thin Peat	2	4	2	16	Medium
4805	Point	132687.27	914136.81	0.94	PEAT	ROCK	9.68	Thin Peat	2	6	2	24	Medium
4806	Point	132678.33	914151.43	0.61	PEAT	ROCK	13.89	Thin Peat	2	8	2	32	High
4807	Point	132671.69	914164.17	0.21	PEAT	ROCK	13.20	Peaty Soil	1	8	2	16	Medium
4808	Point	132674.20	914172.17	0.91	PEAT	ROCK	10.51	Thin Peat	2	6	2	24	Medium
4809	Point	132683.25	914161.09	0.50	PEAT	ROCK	10.63	Peaty Soil	1	6	2	12	Low
4810	Point	132691.47	914147.67	0.30	PEAT	ROCK	9.25	Peaty Soil	1	6	2	12	Low
4811	Point	132695.56	914140.04	0.59	PEAT	ROCK	15.33	Thin Peat	2	8	2	32	High
4812	Point	132711.34	914133.27	0.09	PEAT	ROCK	7.13	Peaty Soil	1	4	2	8	Low
4813	Point	132704.52	914131.24	0.76	PEAT	ROCK	7.00	Thin Peat	2	4	2	16	Medium
4814	Point	132694.59	914127.49	0.08	PEAT	ROCK	20.05	Peaty Soil	1	8	2	16	Medium
4815	Point	132710.93	914108.83	0.52	PEAT	ROCK	15.96	Thin Peat	2	8	2	32	High
4816	Point	132722.98	914109.80	0.09	PEAT	ROCK	7.77	Peaty Soil	1	4	2	8	Low
4817	Point	132729.61	914111.17	0.61	PEAT	ROCK	1.79	Thin Peat	2	1	2	4	Negligible
4818	Point	132738.34	914098.07	0.42	PEAT	ROCK	12.00	Peaty Soil	1	6	2	12	Low
4819	Point	132729.78	914094.78	0.60	PEAT	ROCK	8.22	Thin Peat	2	6	2	24	Medium
4820	Point	132737.68	914075.78	0.60	PEAT	ROCK	4.43	Thin Peat	2	4	2	16	Medium
4821	Point	132748.53	914083.45	0.60	PEAT	ROCK	3.17	Thin Peat	2	2	2	8	Low
4822	Point	132748.15	914087.87	0.42	PEAT	ROCK	1.66	Peaty Soil	1	1	2	2	Negligible
4823	Point	132752.41	914087.59	0.49	PEAT	ROCK	5.45	Peaty Soil	1	4	2	8	Low
4824	Point	132760.75	914086.93	0.58	PEAT	ROCK	5.63	Thin Peat	2	4	2	16	Medium
4825	Point	132756.17	914079.44	0.28	PEAT	ROCK	4.88	Peaty Soil	1	4	2	8	Low
4826	Point	132747.55	914070.51	1.98	PEAT	ROCK	6.92	Thick Peat	3	4	2	24	Medium
4827	Point	132756.49	914069.99	0.23	PEAT	ROCK	5.97	Peaty Soil	1	4	2	8	Low
4828	Point	132776.69	914068.65	0.01	PEAT	ROCK	0.71	Peaty Soil	1	1	2	2	Negligible
4829	Point	132782.58	914073.61	0.60	PEAT	ROCK	2.80	Thin Peat	2	2	2	8	Low
4830	Point	132781.21	914078.55	0.09	PEAT	ROCK	6.13	Peaty Soil	1	4	2	8	Low
4831	Point	132789.08	914077.05	0.30	PEAT	ROCK	8.87	Peaty Soil	1	6	2	12	Low
4832	Point	132795.37	914078.62	0.69	PEAT	ROCK	6.65	Thin Peat	2	4	2	16	Medium
4833	Point	132789.20	914085.50	0.59	PEAT	ROCK	5.42	Thin Peat	2	4	2	16	Medium
4834	Point	132790.47	914067.06	0.21	PEAT	ROCK	6.88	Peaty Soil	1	4	2	8	Low
4835	Point	132785.17	914057.75	0.20	PEAT	ROCK	3.28	Peaty Soil	1	2	2	4	Negligible
4836	Point	132800.74	914052.87	0.50	PEAT	ROCK	5.45	Peaty Soil	1	4	2	8	Low
4837	Point	132808.19	914064.44	0.40	PEAT	ROCK	5.29	Peaty Soil	1	4	2	8	Low
4838	Point	132823.53	914071.28	0.50	PEAT	ROCK	5.29	Peaty Soil	1	4	2	8	Low
4839	Point	132819.98	914070.82	0.18	PEAT	ROCK	4.62	Peaty Soil	1	4	2	8	Low
4840	Point	132821.13	914068.29	0.52	PEAT	ROCK	4.66	Thin Peat	2	4	2	16	Medium
4841	Point	132818.80	914066.18	0.50	PEAT	ROCK	4.62	Peaty Soil	1	4	2	8	Low
4842	Point	132822.65	914065.77	0.21	PEAT	ROCK	3.36	Peaty Soil	1	2	2	4	Negligible
4843	Point	132814.50	914053.98	1.51	PEAT	ROCK	5.10	Thick Peat	3	4	2	24	Medium
4844	Point	132841.38	914058.38	0.28	PEAT	ROCK	4.11	Peaty Soil	1	4	2	8	Low
4845	Point	132841.46	914068.45	0.31	PEAT	ROCK	7.36	Peaty Soil	1	4	2	8	Low
4846	Point	130347.92	914267.11	0.00	PEAT	ROCK	15.38	No Peat	0	8	2	0	None
4847	Point	130337.04	914266.27	0.00	PEAT	ROCK	13.10	No Peat	0	8	2	0	None
4848	Point	130318.56	914243.64	0.02	PEAT	ROCK	19.01	Peaty Soil	1	8	2	16	Medium
4849	Point	130325.36	914240.38	0.03	PEAT	ROCK	19.49	Peaty Soil	1	8	2	16	Medium
4850	Point	130331.08	914238.09	0.04	PEAT	ROCK	10.40	Peaty Soil	1	6	2	12	Low
4851	Point	130320.71	914218.28	0.03	PEAT	ROCK	9.75	Peaty Soil	1	6	2	12	Low
4852	Point	130328.40	914199.35	0.00	PEAT	ROCK	15.08	No Peat	0	8	2	0	None
4853	Point	130335.65	914197.78	0.02	PEAT	ROCK	15.08	Peaty Soil	1	8	2	16	Medium
4854	Point	130338.12	914198.64	0.31	PEAT	ROCK	15.24	Peaty Soil	1	8	2	16	Medium
4855	Point	130341.85	914198.52	0.01	PEAT	ROCK	14.58	Peaty Soil	1	8	2	16	Medium
4856	Point	130346.29	914197.96	0.01	PEAT	ROCK	6.27	Peaty Soil	1	4	2	8	Low
4857	Point	130425.11	914170.93	0.50	PEAT	ROCK	6.43	Peaty Soil	1	4	2	8	Low
4858	Point	130420.31	914170.97	1.00	PEAT	ROCK	8.82	Thin Peat	2	6	2	24	Medium
4859	Point	130416.89	914170.64	1.10	PEAT	ROCK	10.68	Thin Peat	2	6	2	24	Medium
4860	Point	130412.49	914170.13	1.39	PEAT	ROCK	16.25	Thin Peat	2	8	2	32	High
4861	Point	130399.47	914168.38	0.40	PEAT	ROCK	14.43	Peaty Soil	1	8	2	16	Medium
4862	Point	130387.13	914171.34	0.50	PEAT	ROCK	5.67	Peaty Soil	1	4	2	8	Low
4863	Point	130375.90	914172.67	1.79	PEAT	ROCK	6.01	Thick Peat	3	4	2	24	Medium
4864	Point	130368.53	914174.47	0.01	PEAT	ROCK	7.97	Peaty Soil	1	4	2	8	Low
4865	Point	130366.81	914175.47	0.88	PEAT	ROCK	10.03	Thin Peat	2	6	2	24	Medium
4866	Point	130364.68	914175.25	0.77	PEAT	ROCK	11.45	Thin Peat	2	6	2	24	Medium
4867	Point	130356.93	914177.09	0.01	PEAT	ROCK	13.67	Peaty Soil	1	8	2	16	Medium
4868	Point	130345.07	914180.58	0.02	PEAT	ROCK	10.04	Peaty Soil	1	6	2	12	Low
4869	Point	130340.98	914180.77	0.00	PEAT	ROCK	5.15	No Peat	0	4	2	0	None
4870	Point	130338.97	914183.54	0.00	PEAT	ROCK	5.15	No Peat	0	4	2	0	None
4871	Point	130337.07	914184.72	0.00	PEAT	ROCK	5.42	No Peat	0	4	2	0	None
4872	Point	130334.48	914189.06	0.00	PEAT	ROCK	9.32	No Peat	0	6	2	0	None
4873	Point	130333.26	914191.87	0.00	PEAT	ROCK	9.32	No Peat	0	6	2	0	None
4874	Point	130333.19	914193.08	0.00	PEAT	ROCK	9.32	No Peat	0	6	2	0	None
4875	Point	130332.07	914193.87	0.00	PEAT	ROCK	9.75	No Peat	0	6	2	0	None
4876	Point	130329.99	914195.31	0.00	PEAT	ROCK	9.32	No Peat	0	6	2	0	None
4877	Point	130331.00	914192.28	0.00	PEAT	ROCK	5.42	No Peat	0	4	2	0	None
4878	Point	130331.72	914188.57	0.00	PEAT	ROCK	4.17	No Peat	0	4	2	0	None
4879	Point	130333.61	914181.43	0.00	PEAT	ROCK	3.29	No Peat	0	2	2	0	None
4880	Point	130336.52	914177.31	0.00	PEAT	ROCK	3.29	No Peat	0	2	2	0	None
4881	Point	130338.22	914179.27	0.00	PEAT	ROCK	19.19	No Peat	0	8	2	0	None
4882	Point	130332.79	914162.79	0.00	PEAT	ROCK	19.19	No Peat	0	8	2	0	None
4883	Point	130333.49	914160.58	0.00	PEAT	ROCK	7.33	No Peat	0	4	2	0	None
4884	Point	130339.68	914162.48	0.62	PEAT	ROCK	8.06	Thin Peat	2	6	2	24	Medium
4885	Point	130342.43	914162.87	0.50	PEAT	ROCK	12.27	Peaty Soil	1	8	2	16	Medium
4886	Point	130352.49	914163.32	0.32	PEAT	ROCK	11.36	Peaty Soil	1	6	2	12	Low
4887	Point	130356.26	914163.21	0.01	PEAT	ROCK	11.36	Peaty Soil	1	6	2	12	Low
4888	Point	130357.34	914163.75	0.03	PEAT	ROCK	11.36	Peaty Soil	1	6	2	12	Low
4889	Point	130359.16	914162.54	0.60	PEAT	ROCK	8.24	Thin Peat	2	6	2	24	Medium
4890	Point	130361.76	914162.54	0.48	PEAT	ROCK	5.40	Peaty Soil	1	4	2	8	Low
4891	Point	130371.39	914164.34	1.48	PEAT	ROCK	5.49	Thin Peat	2	4	2	16	Medium
4892	Point	130382.63	914167.77	1.71	PEAT	ROCK	5.41	Thick Peat	3	4	2	24	Medium
4893	Point	130384.38	914159.66	1.69	PEAT	ROCK	13.19	Thick Peat	3	8	2	48	High
4894	Point	130395.72	914157.60	0.55	PEAT	ROCK	16.03	Thin Peat	2	8	2	32	High
4895	Point	130410.03	914155.13	0.58	PEAT	ROCK	15.49	Thin Peat	2	8	2	32	High
4896	Point	130415.75	914153.36	0.41	PEAT	ROCK	10.90	Peaty Soil	1	6	2	12	Low
4897	Point	130422.10	914155.04	0.20	PEAT	ROCK	8.36	Peaty Soil	1	6	2	12	Low
4898	Point	130427.60	914155.96	1.00	PEAT	ROCK	13.97	Thin Peat	2	8	2	32	High
4899	Point	130414.16	914137.39	0.02	PEAT	ROCK	13.49	Peaty Soil	1	8	2	16	Medium
4900	Point	130401.37	914139.95	0.00	PEAT	ROCK	14.84	No Peat	0	8	2	0	None
4901	Point	130395.92	914138.54	0.01	PEAT	ROCK	9.45	Peaty Soil	1	6	2	12	Low
4902	Point	130390.00	914141.31	1.20	PEAT	ROCK	13.64	Thin Peat	2	8	2	32	High
4903	Point	130382.79	914142.14	0.88	PEAT	ROCK	13.93	Thin Peat	2	8	2	32	High

ID	SOURCE	X	Y	Depth	Surface	Substrate	Slope	Peat Coefficient	Peat Coefficient	Slope Coefficient	Substrate Coefficient	Risk Coefficient	Potential Instability
1	Point	126515.38	918954.62	0.80	Peat	Rock	10.12	Thin Peat	2	6	2	24	Medium
4904	Point	130376.87	914148.52	0.42	PEAT	ROCK	11.36	Peaty Soil	1	6	2	12	Low
4905	Point	130355.78	914161.42	0.00	PEAT	ROCK	12.48	No Peat	0	8	2	0	None
4906	Point	130346.65	914157.28	0.69	PEAT	ROCK	25.54	Thin Peat	2	8	2	32	High
4907	Point	130342.19	914154.78	0.10	PEAT	ROCK	25.54	Peaty Soil	1	8	2	16	Medium
4908	Point	130343.48	914151.14	0.00	PEAT	ROCK	26.35	No Peat	0	8	2	0	None
4909	Point	130345.79	914147.12	0.00	PEAT	ROCK	26.46	No Peat	0	8	2	0	None
4910	Point	130348.63	914144.57	0.00	PEAT	ROCK	26.46	No Peat	0	8	2	0	None
4911	Point	130349.14	914141.68	0.00	PEAT	ROCK	26.46	No Peat	0	8	2	0	None
4912	Point	130348.80	914140.05	0.00	PEAT	ROCK	27.35	No Peat	0	8	2	0	None
4913	Point	130352.06	914135.28	0.00	PEAT	ROCK	26.35	No Peat	0	8	2	0	None
4914	Point	130353.31	914133.01	0.00	PEAT	ROCK	26.35	No Peat	0	8	2	0	None
4915	Point	130354.72	914130.27	0.00	PEAT	ROCK	22.47	No Peat	0	8	2	0	None
4916	Point	130351.26	914146.28	0.60	PEAT	ROCK	12.11	Thin Peat	2	8	2	32	High
4917	Point	130356.78	914146.53	0.64	PEAT	ROCK	12.11	Thin Peat	2	8	2	32	High
4918	Point	130358.53	914145.41	0.57	PEAT	ROCK	12.60	Thin Peat	2	8	2	32	High
4919	Point	130359.74	914140.67	1.03	PEAT	ROCK	12.60	Thin Peat	2	8	2	32	High
4920	Point	130359.68	914140.60	1.03	PEAT	ROCK	10.90	Thin Peat	2	6	2	24	Medium
4921	Point	130361.70	914135.39	0.78	PEAT	ROCK	10.90	Thin Peat	2	6	2	24	Medium
4922	Point	130363.59	914139.91	1.01	PEAT	ROCK	12.25	Thin Peat	2	8	2	32	High
4923	Point	130361.13	914145.81	1.18	PEAT	ROCK	15.97	Thin Peat	2	8	2	32	High
4924	Point	130372.38	914140.08	0.00	PEAT	ROCK	17.95	No Peat	0	8	2	0	None
4925	Point	130378.48	914135.42	0.02	PEAT	ROCK	16.56	Peaty Soil	1	8	2	16	Medium
4926	Point	130383.07	914133.92	0.02	PEAT	ROCK	18.37	Peaty Soil	1	8	2	16	Medium
4927	Point	130386.16	914133.39	0.03	PEAT	ROCK	18.85	Peaty Soil	1	8	2	16	Medium
4928	Point	130390.90	914132.30	0.23	PEAT	ROCK	16.93	Peaty Soil	1	8	2	16	Medium
4929	Point	130400.92	914125.56	0.02	PEAT	ROCK	5.06	Peaty Soil	1	4	2	8	Low
4930	Point	130388.51	914117.05	0.02	PEAT	ROCK	6.16	Peaty Soil	1	4	2	8	Low
4931	Point	130387.52	914120.35	0.02	PEAT	ROCK	15.92	Peaty Soil	1	8	2	16	Medium
4932	Point	130406.12	914122.15	0.00	PEAT	ROCK	15.92	No Peat	0	8	2	0	None
4933	Point	130409.67	914122.21	0.34	PEAT	ROCK	10.76	Peaty Soil	1	6	2	12	Low
4934	Point	130421.44	914124.41	0.28	PEAT	ROCK	10.76	Peaty Soil	1	6	2	12	Low
4935	Point	130423.38	914124.73	0.58	PEAT	ROCK	12.81	Thin Peat	2	8	2	32	High
4936	Point	130403.23	914106.87	0.66	PEAT	ROCK	10.24	Thin Peat	2	6	2	24	Medium
4937	Point	130399.86	914108.01	0.99	PEAT	ROCK	3.64	Thin Peat	2	2	2	8	Low
4938	Point	130388.07	914105.66	0.03	PEAT	ROCK	3.85	Peaty Soil	1	2	2	4	Negligible
4939	Point	130384.11	914103.77	0.52	PEAT	ROCK	29.16	Thin Peat	2	8	2	32	High
4940	Point	130359.44	914101.12	0.00	PEAT	ROCK	29.16	No Peat	0	8	2	0	None
4941	Point	130357.26	914103.89	0.00	PEAT	ROCK	29.43	No Peat	0	8	2	0	None
4942	Point	130357.45	914107.15	0.00	PEAT	ROCK	29.43	No Peat	0	8	2	0	None
4943	Point	130357.19	914108.81	0.00	PEAT	ROCK	28.16	No Peat	0	8	2	0	None
4944	Point	130357.38	914110.11	0.00	PEAT	ROCK	28.16	No Peat	0	8	2	0	None
4945	Point	130355.94	914114.34	0.00	PEAT	ROCK	23.94	No Peat	0	8	2	0	None
4946	Point	130355.11	914115.32	0.00	PEAT	ROCK	7.09	No Peat	0	4	2	0	None
4947	Point	130363.53	914121.34	0.49	PEAT	ROCK	19.82	Peaty Soil	1	8	2	16	Medium
4948	Point	130362.04	914109.90	0.50	PEAT	ROCK	20.40	Peaty Soil	1	8	2	16	Medium
4949	Point	130361.60	914103.38	0.39	PEAT	ROCK	22.87	Peaty Soil	1	8	2	16	Medium
4950	Point	130363.60	914098.27	0.88	PEAT	ROCK	13.69	Thin Peat	2	8	2	32	High
4951	Point	130367.77	914109.97	0.88	PEAT	ROCK	6.61	Thin Peat	2	4	2	16	Medium
4952	Point	130367.56	914118.99	0.98	PEAT	ROCK	6.11	Thin Peat	2	4	2	16	Medium
4953	Point	130367.76	914128.83	0.47	PEAT	ROCK	8.85	Peaty Soil	1	6	2	12	Low
4954	Point	130391.11	914094.40	0.41	PEAT	ROCK	12.10	Peaty Soil	1	8	2	16	Medium
4955	Point	130386.54	914093.10	1.70	PEAT	ROCK	14.08	Thick Peat	3	8	2	48	High
4956	Point	130388.62	914074.68	0.01	PEAT	ROCK	18.03	Peaty Soil	1	8	2	16	Medium
4957	Point	130393.07	914075.49	0.02	PEAT	ROCK	16.61	Peaty Soil	1	8	2	16	Medium
4958	Point	130397.22	914075.31	0.00	PEAT	ROCK	12.63	No Peat	0	8	2	0	None
4959	Point	130400.67	914075.68	0.47	PEAT	ROCK	11.79	Peaty Soil	1	6	2	12	Low
4960	Point	130410.81	914060.98	1.51	PEAT	ROCK	9.52	Thick Peat	3	6	2	36	High
4961	Point	130403.77	914058.63	0.62	PEAT	ROCK	12.30	Thin Peat	2	8	2	32	High
4962	Point	130399.00	914058.09	0.88	PEAT	ROCK	12.92	Thin Peat	2	8	2	32	High
4963	Point	130394.56	914056.57	0.00	PEAT	ROCK	10.67	No Peat	0	6	2	0	None
4964	Point	130387.94	914053.20	0.00	PEAT	ROCK	9.85	No Peat	0	6	2	0	None
4965	Point	130388.82	914049.98	0.00	PEAT	ROCK	9.85	No Peat	0	6	2	0	None
4966	Point	130387.48	914048.67	0.00	PEAT	ROCK	9.42	No Peat	0	6	2	0	None
4967	Point	130384.73	914052.04	0.00	PEAT	ROCK	9.42	No Peat	0	6	2	0	None
4968	Point	130383.69	914054.54	0.00	PEAT	ROCK	10.67	No Peat	0	6	2	0	None
4969	Point	130385.41	914054.65	0.00	PEAT	ROCK	12.01	No Peat	0	8	2	0	None
4970	Point	130389.36	914033.32	0.01	PEAT	ROCK	9.40	Peaty Soil	1	6	2	12	Low
4971	Point	130402.34	914052.90	0.02	PEAT	ROCK	9.40	Peaty Soil	1	6	2	12	Low
4972	Point	130404.16	914052.74	0.40	PEAT	ROCK	10.28	Peaty Soil	1	6	2	12	Low
4973	Point	130403.83	914049.32	0.10	PEAT	ROCK	11.31	Peaty Soil	1	6	2	12	Low
4974	Point	130400.19	914039.16	1.31	PEAT	ROCK	11.75	Thin Peat	2	6	2	24	Medium
4975	Point	130406.61	914043.14	1.09	PEAT	ROCK	7.61	Thin Peat	2	4	2	16	Medium
4976	Point	130409.79	914047.54	1.49	PEAT	ROCK	8.60	Thin Peat	2	6	2	24	Medium
4977	Point	130406.92	914058.15	0.88	PEAT	ROCK	10.89	Thin Peat	2	6	2	24	Medium
4978	Point	130412.66	914058.85	1.38	PEAT	ROCK	12.51	Thin Peat	2	8	2	32	High
4979	Point	130415.05	914033.70	1.88	PEAT	ROCK	10.95	Thick Peat	3	6	2	36	High
4980	Point	130434.71	914029.68	0.03	PEAT	ROCK	12.64	Peaty Soil	1	8	2	16	Medium
4981	Point	130439.36	914028.47	0.30	PEAT	ROCK	11.84	Peaty Soil	1	6	2	12	Low
4982	Point	130453.36	914027.54	0.01	PEAT	ROCK	8.99	Peaty Soil	1	6	2	12	Low
4983	Point	130448.64	914019.98	0.01	PEAT	ROCK	10.62	Peaty Soil	1	6	2	12	Low
4984	Point	130455.67	914018.39	0.01	PEAT	ROCK	6.68	Peaty Soil	1	4	2	8	Low
4985	Point	130461.70	914016.65	0.02	PEAT	ROCK	7.91	Peaty Soil	1	4	2	8	Low
4986	Point	130460.88	914028.98	0.00	PEAT	ROCK	25.25	No Peat	0	8	2	0	None
4987	Point	130492.14	914034.72	0.45	PEAT	ROCK	22.70	Peaty Soil	1	8	2	16	Medium
4988	Point	130493.89	914010.03	0.00	PEAT	ROCK	18.31	No Peat	0	8	2	0	None
4989	Point	130489.00	914011.71	0.01	PEAT	ROCK	13.65	Peaty Soil	1	8	2	16	Medium
4990	Point	130483.45	914011.92	0.01	PEAT	ROCK	4.92	Peaty Soil	1	4	2	8	Low
4991	Point	130469.09	914009.69	0.01	PEAT	ROCK	7.85	Peaty Soil	1	4	2	8	Low
4992	Point	130461.16	914008.41	0.00	PEAT	ROCK	12.74	No Peat	0	8	2	0	None
4993	Point	130457.25	914007.86	0.40	PEAT	ROCK	10.64	Peaty Soil	1	6	2	12	Low
4994	Point	130452.76	914007.97	0.02	PEAT	ROCK	3.28	Peaty Soil	1	2	2	4	Negligible
4995	Point	130434.72	914012.84	0.01	PEAT	ROCK	9.26	Peaty Soil	1	6	2	12	Low
4996	Point	130435.26	914005.97	0.00	PEAT	ROCK	6.45	No Peat	0	4	2	0	None
4997	Point	130426.76	914016.80	0.02	PEAT	ROCK	7.43	Peaty Soil	1	4	2	8	Low
4998	Point	130401.85	914017.52	0.01	PEAT	ROCK	3.65	Peaty Soil	1	2	2	4	Negligible
4999	Point	130397.35	914018.04	0.49	PEAT	ROCK	5.38	Peaty Soil	1	4	2	8	Low
5000	Point	130391.31	914019.67	0.66	PEAT	ROCK	12.89	Thin Peat	2	8	2	32	High
5001	Point	130392.09	914000.97	0.01	PEAT	ROCK	12.89	Peaty Soil	1	8	2	16	Medium
5002	Point	130393.35	914001.64	0.38	PEAT	ROCK	7.33	Peaty Soil	1	4	2	8	Low
5003	Point	130401.59	913998.47	0.99	PEAT	ROCK	0.99	Thin Peat	2	1	2	4	Negligible
5004	Point	130412.27	913990.41	0.01	PEAT	ROCK	6.83	Peaty Soil	1	4	2	8	Low
5005	Point	130422.19	913986.99	0.01	PEAT	ROCK	17.85	Peaty Soil	1	8	2	16	Medium
5006	Point	130436.74	913981.54	0.03	PEAT	ROCK	18.44	Peaty Soil	1	8	2	16	Medium
5007	Point	130442.81	913984.50	0.08	PEAT	ROCK	14.99	Peaty Soil	1	8	2	16	Medium
5008	Point	130460.08	913985.37	0.01	PEAT	ROCK	16.36	Peaty Soil	1	8	2	16	Medium
5009	Point	130471.33	913988.71	0.04	PEAT	ROCK	26.37	Peaty Soil	1	8	2	16	Medium
5010	Point	130484.15	913992.75	0.02	PEAT	ROCK	28.39	Peaty Soil	1	8	2	16	Medium
5011	Point	130487.87	913985.94	0.02	PEAT	ROCK	19.96	Peaty Soil	1	8	2	16	Medium
5012	Point	130467.63	913961.36	0.56	PEAT	ROCK	19.90	Thin Peat	2	8	2	32	High
5013	Point	130464.97	913956.39	0.38	PEAT	ROCK	19.96	Peaty Soil	1	8	2	16	Medium
5014	Point	130469.38	913963.60	1.00	PEAT	ROCK	14.08	Thin Peat	2	8	2	32	High
5015	Point	130465.14	913950.82	0.00	PEAT	ROCK	12.99	No Peat	0	8	2	0	None
5016	Point	130469.97	913949.56	0.79	PEAT	ROCK	16.36	Thin Peat	2	8	2	32	High
5017	Point	130459.65	913942.32	0.48	PEAT	ROCK	14.79	Peaty Soil	1	8	2	16	Medium

ID	SOURCE	X	Y	Depth	Surface	Substrate	Slope	Peat Coefficient	Peat Coefficient	Slope Coefficient	Substrate Coefficient	Risk Coefficient	Potential Instability
1	Point	126515.38	918954.62	0.80	Peat	Rock	10.12	Thin Peat	2	6	2	24	Medium
5018	Point	130464.41	913933.11	1.00	PEAT	ROCK	18.48	Thin Peat	2	8	2	32	High
5019	Point	130472.57	913927.80	1.01	PEAT	ROCK	15.92	Thin Peat	2	8	2	32	High
5020	Point	130478.93	913938.00	1.40	PEAT	ROCK	12.90	Thin Peat	2	8	2	32	High
5021	Point	130482.28	913949.55	0.39	PEAT	ROCK	12.25	Peaty Soil	1	8	2	16	Medium
5022	Point	130485.97	913953.20	0.61	PEAT	ROCK	13.50	Thin Peat	2	8	2	32	High
5023	Point	130490.98	913962.14	0.01	PEAT	ROCK	14.87	Peaty Soil	1	8	2	16	Medium
5024	Point	130495.59	913968.52	0.01	PEAT	ROCK	21.91	Peaty Soil	1	8	2	16	Medium
5025	Point	130500.99	913981.05	0.02	PEAT	ROCK	22.20	Peaty Soil	1	8	2	16	Medium
5026	Point	130492.77	913907.09	0.10	PEAT	ROCK	20.53	Peaty Soil	1	8	2	16	Medium
5027	Point	130491.29	913912.10	0.01	PEAT	ROCK	17.52	Peaty Soil	1	8	2	16	Medium
5028	Point	130487.22	913921.04	0.01	PEAT	ROCK	16.51	Peaty Soil	1	8	2	16	Medium
5029	Point	130478.36	913930.37	2.00	PEAT	ROCK	21.54	Thick Peat	3	8	2	48	High
5030	Point	130474.08	913924.18	0.54	PEAT	ROCK	8.74	Thin Peat	2	6	2	24	Medium
5031	Point	130480.38	913913.46	0.01	PEAT	ROCK	15.78	Peaty Soil	1	8	2	16	Medium
5032	Point	130485.10	913915.54	0.01	PEAT	ROCK	9.11	Peaty Soil	1	6	2	12	Low
5033	Point	130464.32	913921.90	0.01	PEAT	ROCK	13.18	Peaty Soil	1	8	2	16	Medium
5034	Point	130461.60	913926.65	0.00	PEAT	ROCK	13.55	No Peat	0	8	2	0	None
5035	Point	130451.19	913931.67	0.02	PEAT	ROCK	17.76	Peaty Soil	1	8	2	16	Medium
5036	Point	130450.19	913942.30	0.00	PEAT	ROCK	17.56	No Peat	0	8	2	0	None
5037	Point	130452.15	913955.26	0.70	PEAT	ROCK	16.44	Thin Peat	2	8	2	32	High
5038	Point	130447.01	913959.16	0.01	PEAT	ROCK	14.22	Peaty Soil	1	8	2	16	Medium
5039	Point	130444.81	913952.46	0.04	PEAT	ROCK	15.94	Peaty Soil	1	8	2	16	Medium
5040	Point	130452.84	913936.01	0.04	PEAT	ROCK	14.84	Peaty Soil	1	8	2	16	Medium
5041	Point	130446.67	913923.35	0.02	PEAT	ROCK	13.84	Peaty Soil	1	8	2	16	Medium
5042	Point	130443.51	913918.95	0.01	PEAT	ROCK	13.41	Peaty Soil	1	8	2	16	Medium
5043	Point	130441.92	913911.00	0.00	PEAT	ROCK	13.21	No Peat	0	8	2	0	None
5044	Point	130446.53	913906.39	0.01	PEAT	ROCK	13.83	Peaty Soil	1	8	2	16	Medium
5045	Point	130428.66	913906.65	0.01	PEAT	ROCK	14.54	Peaty Soil	1	8	2	16	Medium
5046	Point	130416.27	913909.93	0.80	PEAT	ROCK	8.32	Thin Peat	2	6	2	24	Medium
5047	Point	130432.06	913920.48	0.00	PEAT	ROCK	18.87	No Peat	0	8	2	0	None
5048	Point	130444.63	913965.13	0.48	PEAT	ROCK	17.85	Peaty Soil	1	8	2	16	Medium
5049	Point	130439.01	913981.47	0.03	PEAT	ROCK	18.87	Peaty Soil	1	8	2	16	Medium
5050	Point	130430.80	913968.75	0.28	PEAT	ROCK	18.59	Peaty Soil	1	8	2	16	Medium
5051	Point	130426.80	913964.45	0.13	PEAT	ROCK	18.59	Peaty Soil	1	8	2	16	Medium
5052	Point	130429.39	913961.84	0.00	PEAT	ROCK	16.36	No Peat	0	8	2	0	None
5053	Point	130422.35	913951.22	0.00	PEAT	ROCK	7.84	No Peat	0	4	2	0	None
5054	Point	130424.82	913938.01	0.01	PEAT	ROCK	6.80	Peaty Soil	1	4	2	8	Low
5055	Point	130424.58	913931.73	0.02	PEAT	ROCK	8.43	Peaty Soil	1	6	2	12	Low
5056	Point	130411.41	913935.60	0.01	PEAT	ROCK	8.43	Peaty Soil	1	6	2	12	Low
5057	Point	130412.46	913937.88	0.38	PEAT	ROCK	10.62	Peaty Soil	1	6	2	12	Low
5058	Point	130415.69	913947.10	0.41	PEAT	ROCK	15.18	Peaty Soil	1	8	2	16	Medium
5059	Point	130416.07	913951.54	0.03	PEAT	ROCK	15.86	Peaty Soil	1	8	2	16	Medium
5060	Point	130412.21	913958.44	0.01	PEAT	ROCK	12.03	Peaty Soil	1	8	2	16	Medium
5061	Point	130412.03	913966.82	0.00	PEAT	ROCK	16.46	No Peat	0	8	2	0	None
5062	Point	130421.21	913964.60	0.01	PEAT	ROCK	15.31	Peaty Soil	1	8	2	16	Medium
5063	Point	130422.97	913972.27	0.02	PEAT	ROCK	8.91	Peaty Soil	1	6	2	12	Low
5064	Point	130414.76	913973.37	0.03	PEAT	ROCK	2.55	Peaty Soil	1	2	2	4	Negligible
5065	Point	130406.48	913985.58	0.01	PEAT	ROCK	7.28	Peaty Soil	1	4	2	8	Low
5066	Point	130423.30	913984.79	0.02	PEAT	ROCK	14.52	Peaty Soil	1	8	2	16	Medium
5067	Point	130430.02	913983.55	0.00	PEAT	ROCK	12.22	No Peat	0	8	2	0	None
5068	Point	130390.46	913964.36	0.50	PEAT	ROCK	11.54	Peaty Soil	1	6	2	12	Low
5069	Point	130397.15	913961.18	1.07	PEAT	ROCK	10.27	Thin Peat	2	6	2	24	Medium
5070	Point	130404.31	913954.58	0.01	PEAT	ROCK	8.45	Peaty Soil	1	6	2	12	Low
5071	Point	130404.20	913936.56	0.52	PEAT	ROCK	11.01	Thin Peat	2	6	2	24	Medium
5072	Point	130373.23	913920.93	0.01	PEAT	ROCK	20.31	Peaty Soil	1	8	2	16	Medium
5073	Point	130380.82	913892.10	0.01	PEAT	ROCK	17.49	Peaty Soil	1	8	2	16	Medium
5074	Point	130372.38	913892.84	0.72	PEAT	ROCK	15.38	Thin Peat	2	8	2	32	High
5075	Point	130347.48	913807.58	1.18	PEAT	ROCK	9.77	Thin Peat	2	6	2	24	Medium
5076	Point	130356.08	913824.84	0.01	PEAT	ROCK	8.03	Peaty Soil	1	6	2	12	Low
5077	Point	130357.33	913837.06	0.01	PEAT	ROCK	6.02	Peaty Soil	1	4	2	8	Low
5078	Point	130348.16	913837.82	1.50	PEAT	ROCK	6.71	Thin Peat	2	4	2	16	Medium
5079	Point	130349.94	913847.49	0.33	PEAT	ROCK	13.92	Peaty Soil	1	8	2	16	Medium
5080	Point	130354.75	913851.93	0.01	PEAT	ROCK	14.94	Peaty Soil	1	8	2	16	Medium
5081	Point	130360.54	913859.18	0.02	PEAT	ROCK	16.93	Peaty Soil	1	8	2	16	Medium
5082	Point	130367.00	913864.42	0.49	PEAT	ROCK	13.27	Peaty Soil	1	8	2	16	Medium
5083	Point	130374.37	913866.15	1.97	PEAT	ROCK	9.68	Thick Peat	3	6	2	36	High
5084	Point	130383.07	913866.86	0.03	PEAT	ROCK	6.32	Peaty Soil	1	4	2	8	Low
5085	Point	130443.40	913847.98	0.00	PEAT	ROCK	6.74	No Peat	0	4	2	0	None
5086	Point	130436.14	913847.71	0.60	PEAT	ROCK	10.76	Thin Peat	2	6	2	24	Medium
5087	Point	130423.56	913847.94	0.01	PEAT	ROCK	16.41	Peaty Soil	1	8	2	16	Medium
5088	Point	130411.30	913852.26	0.02	PEAT	ROCK	10.47	Peaty Soil	1	6	2	12	Low
5089	Point	130391.84	913850.27	0.80	PEAT	ROCK	10.84	Thin Peat	2	6	2	24	Medium
5090	Point	130381.83	913849.85	1.81	PEAT	ROCK	20.72	Thick Peat	3	8	2	48	High
5091	Point	130374.40	913850.51	0.81	PEAT	ROCK	12.18	Thin Peat	2	8	2	32	High
5092	Point	130377.85	913831.35	0.61	PEAT	ROCK	10.56	Thin Peat	2	6	2	24	Medium
5093	Point	130382.72	913832.27	0.82	PEAT	ROCK	10.56	Thin Peat	2	6	2	24	Medium
5094	Point	130382.61	913832.30	0.78	PEAT	ROCK	12.50	Thin Peat	2	8	2	32	High
5095	Point	130389.92	913832.56	1.49	PEAT	ROCK	14.01	Thin Peat	2	8	2	32	High
5096	Point	130394.70	913835.00	0.04	PEAT	ROCK	19.56	Peaty Soil	1	8	2	16	Medium
5097	Point	130401.55	913833.89	1.01	PEAT	ROCK	16.18	Thin Peat	2	8	2	32	High
5098	Point	130408.25	913832.06	1.02	PEAT	ROCK	12.10	Thin Peat	2	8	2	32	High
5099	Point	130414.21	913831.02	1.42	PEAT	ROCK	12.98	Thin Peat	2	8	2	32	High
5100	Point	130416.53	913830.24	0.80	PEAT	ROCK	16.05	Thin Peat	2	8	2	32	High
5101	Point	130427.64	913828.38	0.70	PEAT	ROCK	13.68	Thin Peat	2	8	2	32	High
5102	Point	130432.61	913827.98	0.50	PEAT	ROCK	16.96	Peaty Soil	1	8	2	16	Medium
5103	Point	130429.25	913824.30	0.51	PEAT	ROCK	19.03	Thin Peat	2	8	2	32	High
5104	Point	130424.99	913821.77	0.41	PEAT	ROCK	13.05	Peaty Soil	1	8	2	16	Medium
5105	Point	130444.73	913827.54	0.95	PEAT	ROCK	14.10	Thin Peat	2	8	2	32	High
5106	Point	130448.39	913827.72	0.01	PEAT	ROCK	12.16	Peaty Soil	1	8	2	16	Medium
5107	Point	130464.91	913826.07	0.04	PEAT	ROCK	16.02	Peaty Soil	1	8	2	16	Medium
5108	Point	130468.50	913833.22	0.61	PEAT	ROCK	21.87	Thin Peat	2	8	2	32	High
5109	Point	130472.52	913829.62	0.49	PEAT	ROCK	20.56	Peaty Soil	1	8	2	16	Medium
5110	Point	130469.82	913826.10	0.57	PEAT	ROCK	24.65	Thin Peat	2	8	2	32	High
5111	Point	130469.59	913822.40	0.00	PEAT	ROCK	22.62	No Peat	0	8	2	0	None
5112	Point	130470.17	913820.01	0.00	PEAT	ROCK	23.67	No Peat	0	8	2	0	None
5113	Point	130465.41	913817.31	0.00	PEAT	ROCK	16.31	No Peat	0	8	2	0	None
5114	Point	130459.94	913814.74	0.01	PEAT	ROCK	13.17	Peaty Soil	1	8	2	16	Medium
5115	Point	130454.99	913812.93	0.51	PEAT	ROCK	9.46	Thin Peat	2	6	2	24	Medium
5116	Point	130439.45	913815.07	0.02	PEAT	ROCK	12.03	Peaty Soil	1	8	2	16	Medium
5117	Point	130433.11	913815.09	0.97	PEAT	ROCK	16.86	Thin Peat	2	8	2	32	High
5118	Point	130431.35	913810.96	0.91	PEAT	ROCK	20.50	Thin Peat	2	8	2	32	High
5119	Point	130432.01	913800.41	0.88	PEAT	ROCK	21.33	Thin Peat	2	8	2	32	High
5120	Point	130433.14	913790.62	0.40	PEAT	ROCK	20.57	Peaty Soil	1	8	2	16	Medium
5121	Point	130433.87	913783.02	0.52	PEAT	ROCK	21.17	Thin Peat	2	8	2	32	High
5122	Point	130434.42	913770.51	0.40	PEAT	ROCK	12.69	Peaty Soil	1	8	2	16	Medium
5123	Point	130468.52	913774.54	0.30	PEAT	ROCK	9.23	Peaty Soil	1	6	2	12	Low
5124	Point	130460.84	913772.41	0.00	PEAT	ROCK	7.44	No Peat	0	4	2	0	None
5125	Point	130454.68	913772.73	0.58	PEAT	ROCK	8.80	Thin Peat	2	6	2	24	Medium
5126	Point	130446.45	913772.80	0.38	PEAT	ROCK	9.27	Peaty Soil	1	6	2	12	Low
5127	Point	130445.03	913776.75	0.53	PEAT	ROCK	14.56	Thin Peat	2	8	2	32	High
5128	Point	130442.70	913793.42	0.51	PEAT	ROCK	10.96	Thin Peat	2	6	2	24	Medium
5129	Point	130462.18	913790.91	0.01	PEAT	ROCK	18.64	Peaty Soil	1	8	2	16	Medium
5130	Point	130470.84	913795.55	0.01	PEAT	ROCK	13.27	Peaty Soil	1	8	2	16	Medium
5131	Point	130465.86	913806.61	0.02	PEAT	ROCK	16.83	Peaty Soil	1	8	2	16	Medium

ID	SOURCE	X	Y	Depth	Surface	Substrate	Slope	Peat Coefficient	Peat Coefficient	Slope Coefficient	Substrate Coefficient	Risk Coefficient	Potential Instability
1	Point	126515.38	918954.62	0.80	Peat	Rock	10.12	Thin Peat	2	6	2	24	Medium
5132	Point	130472.68	913802.29	0.60	PEAT	ROCK	6.29	Thin Peat	2	4	2	16	Medium
5133	Point	130450.16	913801.29	0.61	PEAT	ROCK	9.21	Thin Peat	2	6	2	24	Medium
5134	Point	130442.37	913808.91	0.01	PEAT	ROCK	12.57	Peaty Soil	1	8	2	16	Medium
5135	Point	130436.96	913802.77	1.60	PEAT	ROCK	19.29	Thick Peat	3	8	2	48	High
5136	Point	130423.34	913771.86	0.00	PEAT	ROCK	20.29	No Peat	0	8	2	0	None
5137	Point	130421.84	913776.36	0.10	PEAT	ROCK	20.02	Peaty Soil	1	8	2	16	Medium
5138	Point	130418.49	913777.63	0.01	PEAT	ROCK	15.77	Peaty Soil	1	8	2	16	Medium
5139	Point	130412.35	913779.32	0.00	PEAT	ROCK	15.77	No Peat	0	8	2	0	None
5140	Point	130414.96	913779.54	0.00	PEAT	ROCK	23.18	No Peat	0	8	2	0	None
5141	Point	130419.49	913780.56	0.00	PEAT	ROCK	24.43	No Peat	0	8	2	0	None
5142	Point	130420.89	913781.96	0.00	PEAT	ROCK	25.07	No Peat	0	8	2	0	None
5143	Point	130421.62	913792.94	0.05	PEAT	ROCK	20.50	Peaty Soil	1	8	2	16	Medium
5144	Point	130418.88	913810.90	0.00	PEAT	ROCK	20.50	No Peat	0	8	2	0	None
5145	Point	130419.60	913810.45	0.00	PEAT	ROCK	25.95	No Peat	0	8	2	0	None
5146	Point	130420.70	913808.81	0.00	PEAT	ROCK	25.95	No Peat	0	8	2	0	None
5147	Point	130420.94	913808.85	0.00	PEAT	ROCK	27.51	No Peat	0	8	2	0	None
5148	Point	130420.25	913811.57	0.00	PEAT	ROCK	23.07	No Peat	0	8	2	0	None
5149	Point	130419.52	913815.63	0.00	PEAT	ROCK	23.07	No Peat	0	8	2	0	None
5150	Point	130417.84	913816.70	0.00	PEAT	ROCK	23.07	No Peat	0	8	2	0	None
5151	Point	130415.44	913819.10	0.00	PEAT	ROCK	21.34	No Peat	0	8	2	0	None
5152	Point	130414.21	913821.07	0.00	PEAT	ROCK	17.59	No Peat	0	8	2	0	None
5153	Point	130412.41	913819.91	0.00	PEAT	ROCK	17.59	No Peat	0	8	2	0	None
5154	Point	130414.28	913816.24	0.00	PEAT	ROCK	23.07	No Peat	0	8	2	0	None
5155	Point	130416.77	913815.29	0.00	PEAT	ROCK	20.50	No Peat	0	8	2	0	None
5156	Point	130418.27	913811.31	0.00	PEAT	ROCK	20.50	No Peat	0	8	2	0	None
5157	Point	130418.88	913811.05	0.00	PEAT	ROCK	14.76	No Peat	0	8	2	0	None
5158	Point	130409.05	913819.48	0.15	PEAT	ROCK	21.64	Peaty Soil	1	8	2	16	Medium
5159	Point	130406.33	913825.86	0.52	PEAT	ROCK	9.26	Thin Peat	2	6	2	24	Medium
5160	Point	130407.82	913814.48	0.00	PEAT	ROCK	16.74	No Peat	0	8	2	0	None
5161	Point	130403.28	913820.95	0.13	PEAT	ROCK	13.79	Peaty Soil	1	8	2	16	Medium
5162	Point	130397.25	913828.23	0.00	PEAT	ROCK	13.92	No Peat	0	8	2	0	None
5163	Point	130390.13	913809.46	0.01	PEAT	ROCK	9.89	Peaty Soil	1	6	2	12	Low
5164	Point	130402.54	913807.21	0.02	PEAT	ROCK	12.00	Peaty Soil	1	6	2	12	Low
5165	Point	130411.02	913786.48	0.01	PEAT	ROCK	15.31	Peaty Soil	1	8	2	16	Medium
5166	Point	130412.71	913782.29	0.00	PEAT	ROCK	8.64	No Peat	0	6	2	0	None
5167	Point	130399.64	913778.24	0.49	PEAT	ROCK	11.17	Peaty Soil	1	6	2	12	Low
5168	Point	130392.27	913781.67	0.90	PEAT	ROCK	9.89	Thin Peat	2	6	2	24	Medium
5169	Point	130391.22	913792.69	0.00	PEAT	ROCK	13.38	No Peat	0	8	2	0	None
5170	Point	130374.83	913800.51	0.00	PEAT	ROCK	14.14	No Peat	0	8	2	0	None
5171	Point	130368.25	913810.26	0.01	PEAT	ROCK	11.65	Peaty Soil	1	6	2	12	Low
5172	Point	130377.90	913816.83	0.02	PEAT	ROCK	10.58	Peaty Soil	1	6	2	12	Low
5173	Point	130351.98	913825.23	0.71	PEAT	ROCK	16.94	Thin Peat	2	8	2	32	High
5174	Point	130342.99	913802.79	0.50	PEAT	ROCK	14.18	Peaty Soil	1	8	2	16	Medium
5175	Point	130347.34	913798.34	1.52	PEAT	ROCK	15.56	Thick Peat	3	8	2	48	High
5176	Point	130354.04	913799.89	1.20	PEAT	ROCK	15.47	Thin Peat	2	8	2	32	High
5177	Point	130362.58	913801.20	0.01	PEAT	ROCK	13.31	Peaty Soil	1	8	2	16	Medium
5178	Point	130376.55	913790.19	0.03	PEAT	ROCK	15.46	Peaty Soil	1	8	2	16	Medium
5179	Point	130365.78	913787.91	0.00	PEAT	ROCK	16.28	No Peat	0	8	2	0	None
5180	Point	130353.17	913783.65	1.60	PEAT	ROCK	17.99	Thick Peat	3	8	2	48	High
5181	Point	130347.70	913780.46	0.50	PEAT	ROCK	12.73	Peaty Soil	1	8	2	16	Medium
5182	Point	130386.83	913776.66	0.01	PEAT	ROCK	11.82	Peaty Soil	1	6	2	12	Low
5183	Point	130390.58	913773.68	0.00	Peat	ROCK	3.61	No Peat	0	2	2	0	None
5184	Point	132849.76	914155.31	0.70	Peat	ROCK	10.27	Thin Peat	2	6	2	24	Medium
5185	Point	132850.28	914164.35	0.40	Peat	ROCK	5.68	Peaty Soil	1	4	2	8	Low
5186	Point	132850.33	914195.87	0.10	Peat	ROCK	2.01	Peaty Soil	1	2	2	4	Negligible
5187	Point	132859.05	914195.47	0.40	Peat	ROCK	8.04	Peaty Soil	1	6	2	12	Low
5188	Point	132870.32	914193.18	0.80	Peat	ROCK	8.61	Thin Peat	2	6	2	24	Medium
5189	Point	132870.74	914184.27	0.40	Peat	ROCK	9.14	Peaty Soil	1	6	2	12	Low
5190	Point	132873.17	914174.19	0.40	Peat	ROCK	8.92	Peaty Soil	1	6	2	12	Low
5191	Point	132870.39	914165.68	0.30	Peat	ROCK	4.82	Peaty Soil	1	4	2	8	Low
5192	Point	132870.91	914152.56	0.60	Peat	ROCK	4.81	Thin Peat	2	4	2	16	Medium
5193	Point	132869.93	914143.69	0.00	Peat	ROCK	4.78	No Peat	0	4	2	0	None
5194	Point	132868.51	914149.63	0.90	Peat	ROCK	4.73	Thin Peat	2	4	2	16	Medium
5195	Point	132870.82	914132.62	4.80	Peat	ROCK	4.87	Thick Peat	3	4	2	24	Medium
5196	Point	132861.50	914145.28	5.00	Peat	ROCK	4.79	Thick Peat	3	4	2	24	Medium
5197	Point	132870.48	914138.86	2.70	Peat	ROCK	6.93	Thick Peat	3	4	2	24	Medium
5198	Point	132912.68	914102.72	0.00	Peat	Rock	1.81	No Peat	0	1	2	0	None
5199	Point	132959.65	914091.95	1.10	Peat	Granular	3.84	Thin Peat	2	2	1	4	Negligible
5200	Point	133005.00	914112.90	0.00	Peat	Granular	6.36	No Peat	0	4	1	0	None
5201	Point	133181.58	914172.84	0.40	Peat	Rock	13.22	Peaty Soil	1	8	2	16	Medium
5202	Point	133315.01	913969.63	0.30	Peat	Rock	12.74	Peaty Soil	1	8	2	16	Medium
5203	Point	133314.38	913960.46	0.10	Peat	Rock	8.94	Peaty Soil	1	6	2	12	Low
5204	Point	133313.95	913953.62	0.30	Peat	Rock	7.93	Peaty Soil	1	4	2	8	Low
5205	Point	133314.16	913949.70	0.10	Peat	Rock	8.18	Peaty Soil	1	6	2	12	Low
5206	Point	133313.72	913944.83	0.50	Peat	Rock	8.85	Peaty Soil	1	6	2	12	Low
5207	Point	133313.06	913939.29	0.80	Peat	Rock	10.41	Thin Peat	2	6	2	24	Medium
5208	Point	133313.82	913929.60	0.50	Peat	Rock	9.49	Peaty Soil	1	6	2	12	Low
5209	Point	133317.73	913920.33	0.30	Peat	Rock	7.93	Peaty Soil	1	4	2	8	Low
5210	Point	133322.52	913919.04	0.70	Peat	Rock	8.05	Thin Peat	2	6	2	24	Medium
5211	Point	133324.37	913929.99	0.70	Peat	Rock	0.71	Thin Peat	2	1	2	4	Negligible
5212	Point	132312.14	914209.37	4.20	Peat	Rock	19.60	Thick Peat	3	8	2	48	High
5213	Point	132300.10	914163.63	0.90	Peat	Rock	2.55	Thin Peat	2	2	2	8	Low
5214	Point	132285.52	914114.66	0.20	Peat	Depth Not Proven	2.51	Peaty Soil	1	2	3	6	Low
5215	Point	132246.22	914081.16	0.00	Peat	Rock	9.20	No Peat	0	6	2	0	None
5216	Point	132236.37	914062.76	0.70	Peat	Rock	1.04	Thin Peat	2	1	2	4	Negligible
5217	Point	132170.09	914017.04	4.20	Peat	Rock	8.71	Thick Peat	3	6	2	36	High
5218	Point	132158.82	914005.37	0.60	Peat	Rock	0.64	Thin Peat	2	1	2	4	Negligible
5219	Point	132128.41	913983.27	0.80	Peat	Rock	4.71	Thin Peat	2	4	2	16	Medium
5220	Point	132126.62	913972.32	1.20	Peat	Rock	4.43	Thin Peat	2	4	2	16	Medium
5221	Point	132124.25	913975.31	0.20	Peat	Rock	7.65	Peaty Soil	1	4	2	8	Low
5222	Point	131960.45	913989.71	1.30	Peat	Rock	5.88	Thin Peat	2	4	2	16	Medium
5223	Point	131962.37	914002.63	0.40	Peat	Rock	9.06	Peaty Soil	1	6	2	12	Low
5224	Point	131961.95	914010.94	0.40	Peat	Rock	6.62	Peaty Soil	1	4	2	8	Low
5225	Point	131960.24	913995.68	1.30	Peat	Rock	9.87	Thin Peat	2	6	2	24	Medium
5226	Point	131956.78	913983.85	0.30	Peat	Rock	7.37	Peaty Soil	1	4	2	8	Low
5227	Point	131964.94	913990.01	1.00	Peat	Rock	6.64	Thin Peat	2	4	2	16	Medium
5228	Point	131953.47	913991.97	1.40	Peat	Rock	18.16	Thin Peat	2	8	2	32	High
5229	Point	131068.61	914204.30	0.30	Peat	Rock	11.98	Peaty Soil	1	6	2	12	Low
5230	Point	131066.03	914216.45	0.30	Peat	Rock	8.59	Peaty Soil	1	6	2	12	Low
5231	Point	131067.77	914225.21	4.20	Peat	Rock	9.41	Thick Peat	3	6	2	36	High
5232	Point	131066.69	914220.76	1.00	Peat	Rock	9.47	Thin Peat	2	6	2	24	Medium
5233	Point	131066.32	914232.72	1.10	Peat	Rock	10.80	Thin Peat	2	6	2	24	Medium
5234	Point	131067.31	914238.10	0.60	Peat	Rock	15.53	Thin Peat	2	8	2	32	High
5235	Point	131066.60	914247.29	0.40	Peat	Rock	17.32	Peaty Soil	1	8	2	16	Medium
5236	Point	131067.56	914257.15	0.10	Peat	Rock	16.47	Peaty Soil	1	8	2	16	Medium
5237	Point	131066.59	914266.63	0.40	Peat	Rock	10.59	Peaty Soil	1	6	2	12	Low
5238	Point	131057.73	914267.06	0.20	Peat	Rock	13.63	Peaty Soil	1	8	2	16	Medium
5239	Point	131057.55	914256.19	0.70	Peat	Rock	12.73	Thin Peat	2	8	2	32	High
5240	Point	131057.28	914245.69	0.40	Peat	Rock	11.03	Peaty Soil	1	6	2	12	Low
5241	Point	131056.95	914235.01	0.30	Peat	Rock	8.41	Peaty Soil	1	6	2	12	Low
5242	Point	131055.02	914224.71	1.00	Peat	Rock	8.00	Thin Peat	2	4	2	16	Medium
5243	Point	131058.23	914215.11	1.20	Peat	Rock	6.80	Thin Peat	2	4	2	16	Medium
5244	Point	131060.44	914226.47	1.40	Peat	Rock	12.67	Thin Peat	2	8	2	32	High
5245	Point	131072.66	914225.96	0.00	Peat	Rock	14.91	No Peat	0	8	2	0	None

ID	SOURCE	X	Y	Depth	Surface	Substrate	Slope	Peat Coefficient	Peat Coefficient	Slope Coefficient	Substrate Coefficient	Risk Coefficient	Potential Instability
1	Point	126515.38	918954.62	0.80	Peat	Rock	10.12	Thin Peat	2	6	2	24	Medium
5246	Point	131037.95	914235.40	1.10	Peat	Rock	4.87	Thin Peat	2	4	2	16	Medium
5247	Point	131242.36	913890.68	2.60	Peat	Rock	5.02	Thick Peat	3	4	2	24	Medium
5248	Point	131245.05	913877.02	1.20	Peat	Rock	12.83	Thin Peat	2	8	2	32	High
5249	Point	131207.62	913862.33	0.40	Peat	Rock	13.88	Peaty Soil	1	8	2	16	Medium
5250	Point	131205.05	913854.78	0.10	Peat	Rock	4.53	Peaty Soil	1	4	2	8	Low
5251	Point	131215.12	913842.28	0.40	Peat	Rock	8.68	Peaty Soil	1	6	2	12	Low
5252	Point	131216.94	913854.14	0.50	Peat	Rock	12.24	Peaty Soil	1	8	2	16	Medium
5253	Point	131216.21	913864.37	0.10	Peat	Rock	4.38	Peaty Soil	1	4	2	8	Low
5254	Point	131225.30	913864.06	0.10	Peat	Rock	2.81	Peaty Soil	1	2	2	4	Negligible
5255	Point	131226.69	913854.13	1.10	Peat	Rock	3.50	Thin Peat	2	2	2	8	Low
5256	Point	131227.08	913844.63	1.30	Peat	Rock	11.26	Thin Peat	2	6	2	24	Medium
5257	Point	131226.58	913823.20	0.00	Peat	Rock	11.95	No Peat	0	6	2	0	None
5258	Point	131228.32	913815.17	0.90	Peat	Rock	2.19	Thin Peat	2	2	2	8	Low
5259	Point	131226.47	913834.86	4.40	Peat	Rock	1.59	Thick Peat	3	1	2	6	Low
5260	Point	131233.62	913832.41	2.80	Peat	Rock	3.11	Thick Peat	3	2	2	12	Low
5261	Point	131247.88	913833.36	0.50	Peat	Rock	5.90	Peaty Soil	1	4	2	8	Low
5262	Point	131247.25	913844.66	0.70	Peat	Rock	5.36	Thin Peat	2	4	2	16	Medium
5263	Point	131247.15	913855.86	0.40	Peat	Rock	3.64	Peaty Soil	1	2	2	4	Negligible
5264	Point	131244.65	913864.44	1.00	Peat	Rock	3.45	Thin Peat	2	2	2	8	Low
5265	Point	131247.26	913863.85	0.60	Peat	Rock	5.68	Thin Peat	2	4	2	16	Medium
5266	Point	131246.48	913853.59	0.20	Peat	Rock	4.11	Peaty Soil	1	4	2	8	Low
5267	Point	131247.22	913823.84	1.30	Peat	Rock	6.00	Thin Peat	2	4	2	16	Medium
5268	Point	131246.52	913815.14	0.80	Peat	Rock	7.82	Thin Peat	2	4	2	16	Medium
5269	Point	131247.78	913803.92	0.60	Peat	Granular	9.57	Thin Peat	2	6	1	12	Low
5270	Point	132474.34	914265.48	0.70	Soil	Granular	6.84	Thin Peat	2	4	1	8	Low
5271	Point	132464.13	914264.70	0.10	Peat	Granular	6.68	Peaty Soil	1	4	1	4	Negligible
5272	Point	132454.90	914259.29	1.20	Peat	Granular	6.27	Thin Peat	2	4	1	8	Low
5273	Point	132442.61	914251.87	1.30	Peat	Granular	3.54	Thin Peat	2	2	1	4	Negligible
5274	Point	132427.76	914247.32	0.70	Peat	Granular	0.41	Thin Peat	2	1	1	2	Negligible
5275	Point	132427.99	914233.79	0.70	Peat	Granular	1.72	Thin Peat	2	1	1	2	Negligible
5276	Point	132430.46	914215.09	0.00	Peat	Granular	3.56	No Peat	0	2	1	0	None
5277	Point	132440.59	914236.73	4.80	Peat	Granular	5.78	Thick Peat	3	4	1	12	Low
5278	Point	132452.79	914247.33	0.00	Peat	Granular	9.46	No Peat	0	6	1	0	None
5279	Point	132486.29	914260.19	0.20	Peat	Granular	4.67	Peaty Soil	1	4	1	4	Negligible
5280	Point	132495.80	914262.53	0.20	Peat	Granular	3.85	Peaty Soil	1	2	1	2	Negligible
5281	Point	132506.40	914264.46	0.50	Peat	Granular	0.12	Peaty Soil	1	1	1	1	Negligible
5282	Point	132515.71	914267.43	0.50	Peat	Granular	6.17	Peaty Soil	1	4	1	4	Negligible
5283	Point	132527.90	914260.25	0.30	Soil	Rock	5.48	Peaty Soil	1	4	2	8	Low
5284	Point	132518.95	914256.82	0.10	Soil	Granular	5.84	Peaty Soil	1	4	1	4	Negligible
5285	Point	132509.13	914255.81	0.20	Soil	Granular	4.69	Peaty Soil	1	4	1	4	Negligible
5286	Point	132498.73	914252.94	0.20	Peat	Granular	5.57	Peaty Soil	1	4	1	4	Negligible
5287	Point	132488.93	914250.06	0.90	Peat	Granular	4.19	Thin Peat	2	4	1	8	Low
5288	Point	132478.63	914248.13	0.70	Peat	Granular	3.78	Thin Peat	2	2	1	4	Negligible
5289	Point	132470.35	914245.54	0.00	Peat	Granular	5.07	No Peat	0	4	1	0	None
5290	Point	132467.34	914254.94	0.90	Peat	Granular	3.54	Thin Peat	2	2	1	4	Negligible
5291	Point	132458.04	914231.10	5.00	Peat	Granular	7.53	Thick Peat	3	4	1	12	Low
5292	Point	132472.29	914236.55	0.20	Peat	Granular	3.51	Peaty Soil	1	2	1	2	Negligible
5293	Point	132482.58	914238.14	0.70	Peat	Granular	9.46	Thin Peat	2	6	1	12	Low
5294	Point	132492.04	914239.83	0.00	Peat	Rock	5.18	No Peat	0	4	2	0	None
5295	Point	132501.87	914243.32	0.30	Peat	Granular	7.18	Peaty Soil	1	4	1	4	Negligible
5296	Point	132510.63	914245.34	0.30	Rock	Rock	5.28	Peaty Soil	1	4	2	8	Low
5297	Point	132520.52	914248.06	0.00	Peat	Rock	9.03	No Peat	0	6	2	0	None
5298	Point	132530.41	914250.53	0.40	Peat	Granular	5.40	Peaty Soil	1	4	1	4	Negligible
5299	Point	132540.47	914252.90	0.60	Peat	Granular	5.80	Thin Peat	2	4	1	8	Low
5300	Point	132531.75	914241.69	0.60	Peat	Granular	3.89	Thin Peat	2	2	1	4	Negligible
5301	Point	132523.62	914238.55	0.30	Peat	Granular	0.71	Peaty Soil	1	1	1	1	Negligible
5302	Point	132513.00	914235.48	0.10	Peat	Granular	6.29	Peaty Soil	1	4	1	4	Negligible
5303	Point	132504.38	914233.38	0.50	Peat	Granular	10.11	Peaty Soil	1	6	1	6	Low
5304	Point	132493.69	914231.66	0.20	Peat	Granular	6.78	Peaty Soil	1	4	1	4	Negligible
5305	Point	132484.49	914228.38	0.90	Peat	Granular	6.22	Thin Peat	2	4	1	8	Low
5306	Point	132474.88	914226.49	0.10	Peat	Granular	5.96	Peaty Soil	1	4	1	4	Negligible
5307	Point	132453.60	914207.50	0.00	Peat	Granular	11.06	No Peat	0	6	1	0	None
5308	Point	132436.27	914189.47	0.50	Peat	Granular	1.95	Peaty Soil	1	1	1	1	Negligible
5309	Point	132415.54	914171.75	3.20	Peat	Granular	5.29	Thick Peat	3	4	1	12	Low
5310	Point	132430.06	914165.38	0.40	Rock	Rock	7.16	Peaty Soil	1	4	2	8	Low
5311	Point	132449.21	914171.13	0.00	Peat	Granular	1.68	No Peat	0	1	1	0	None
5312	Point	132464.74	914175.33	1.00	Peat	Granular	2.92	Thin Peat	2	2	1	4	Negligible
5313	Point	132461.58	914188.81	1.00	Rock	Rock	1.55	Thin Peat	2	1	2	4	Negligible
5314	Point	132480.15	914157.51	0.00	Peat	Granular	7.14	No Peat	0	4	1	0	None
5315	Point	132103.27	913962.98	0.00	Peat	Granular	10.53	No Peat	0	6	1	0	None
5316	Point	132082.86	913941.31	0.40	Peat	Granular	12.39	Peaty Soil	1	8	1	8	Low
5317	Point	132026.46	913894.61	0.00	Peat	Granular	1.36	No Peat	0	1	1	0	None
5318	Point	131998.42	913889.74	3.40	Peat	Granular	2.78	Thick Peat	3	2	1	6	Low
5319	Point	131992.92	913863.40	2.90	Peat	Granular	4.23	Thick Peat	3	4	1	12	Low
5320	Point	131974.79	913836.48	1.10	Peat	Granular	0.60	Thin Peat	2	1	1	2	Negligible
5321	Point	131963.66	913843.80	2.70	Peat	Granular	1.88	Thick Peat	3	1	1	3	Negligible
5322	Point	131883.04	913817.25	1.00	Peat	Granular	0.89	Thin Peat	2	1	1	2	Negligible
5323	Point	131883.65	913825.74	0.00	Peat	Granular	2.21	No Peat	0	2	1	0	None
5324	Point	131858.99	913783.71	5.00	Peat	Granular	2.29	Thick Peat	3	2	1	6	Low
5325	Point	131830.58	913783.04	4.60	Peat	Granular	2.57	Thick Peat	3	2	1	6	Low
5326	Point	131798.31	913771.50	2.90	Peat	Granular	6.58	Thick Peat	3	4	1	12	Low
5327	Point	132542.58	914243.39	0.20	Peat	Granular	7.01	Peaty Soil	1	4	1	4	Negligible
5328	Point	132545.08	914233.71	0.10	Peat	Rock	2.82	Peaty Soil	1	2	2	4	Negligible
5329	Point	132546.98	914223.76	0.70	Peat	Rock	1.45	Thin Peat	2	1	2	4	Negligible
5330	Point	132550.08	914214.34	0.60	Peat	Rock	1.65	Thin Peat	2	1	2	4	Negligible
5331	Point	132552.58	914204.66	0.10	Peat	Rock	2.31	Peaty Soil	1	2	2	4	Negligible
5332	Point	132555.09	914194.98	0.70	Peat	Granular	2.06	Thin Peat	2	2	1	4	Negligible
5333	Point	132545.40	914192.48	0.70	Peat	Granular	0.83	Thin Peat	2	1	1	2	Negligible
5334	Point	132535.72	914189.97	0.70	Peat	Rock	0.58	Thin Peat	2	1	2	4	Negligible
5335	Point	132526.04	914187.47	0.20	Peat	Rock	2.81	Peaty Soil	1	2	2	4	Negligible
5336	Point	132516.36	914184.97	0.90	Peat	Rock	4.39	Thin Peat	2	4	2	16	Medium
5337	Point	132506.67	914182.47	0.10	Peat	Rock	0.30	Peaty Soil	1	1	2	2	Negligible
5338	Point	132496.99	914179.97	0.10	Peat	Rock	4.09	Peaty Soil	1	4	2	8	Low
5339	Point	132504.17	914192.15	0.10	Peat	Rock	5.23	Peaty Soil	1	4	2	8	Low
5340	Point	132513.86	914194.66	0.10	Peat	Rock	1.75	Peaty Soil	1	1	2	2	Negligible
5341	Point	132523.54	914197.16	0.10	Peat	Rock	0.46	Peaty Soil	1	1	2	2	Negligible
5342	Point	132533.22	914199.66	0.90	Peat	Rock	0.41	Thin Peat	2	1	2	4	Negligible
5343	Point	132542.90	914202.16	0.20	Rock	Rock	9.36	Peaty Soil	1	6	2	12	Low
5344	Point	132521.04	914206.84	0.00	Peat	Granular	9.21	No Peat	0	6	1	0	None
5345	Point	132511.35	914204.34	0.30	Peat	Granular	7.22	Peaty Soil	1	4	1	4	Negligible
5346	Point	132501.67	914201.84	0.50	Peat	Rock	7.07	Peaty Soil	1	4	2	8	Low
5347	Point	132479.81	914206.52	0.30	Rock	Rock	7.50	Peaty Soil	1	4	2	8	Low
5348	Point	132489.46	914209.03	0.10	Rock	Rock	7.70	Peaty Soil	1	4	2	8	Low
5349	Point	132499.17	914211.52	0.10	Peat	Rock	10.37	Peaty Soil	1	6	2	12	Low
5350	Point	132508.85	914214.02	0.10	Peat	Rock	4.09	Peaty Soil	1	4	2	8	Low
5351	Point	132518.81	914216.61	0.10	Peat	Rock	8.25	Peaty Soil	1	6	2	12	Low
5352	Point	132528.22	914219.02	0.40	Peat	Rock	4.39	Peaty Soil	1	4	2	8	Low
5353	Point	132535.40	914231.20	0.40	Peat	Rock	4.26	Peaty Soil	1	4	2	8	Low
5354	Point	132525.72	914228.70	0.30	Peat	Rock	3.22	Peaty Soil	1	2	2	4	Negligible
5355	Point	132516.04	914226.20	0.10	Peat	Rock	9.81	Peaty Soil	1	6	2	12	Low
5356	Point	132506.35	914223.70	0.10	Rock	Rock	5.08	Peaty Soil	1	4	2	8	Low
5357	Point	132496.67	914221.20	0.10	Peat	Rock	13.76	Peaty Soil	1	8	2	16	Medium
5358	Point	132487.32	914218.21	0.20	Peat	Rock	10.86	Peaty Soil	1	6	2	12	Low
5359	Point	132476.67	914216.19	0.20	Peat	Rock	2.48	Peaty Soil	1	2	2	4	Negligible

ID	SOURCE	X	Y	Depth	Surface	Substrate	Slope	Peat Coefficient	Peat Coefficient	Slope Coefficient	Substrate Coefficient	Risk Coefficient	Potential Instability
1	Point	126515.38	918954.62	0.80	Peat	Rock	10.12	Thin Peat	2	6	2	24	Medium
5360	Point	132457.48	914191.31	0.80	Peat	Rock	8.81	Thin Peat	2	6	2	24	Medium
5361	Point	132444.26	914165.67	0.10	Peat	Rock	3.05	Peaty Soil	1	2	2	4	Negligible
5362	Point	132403.46	914154.96	0.00	Peat	Granular	2.04	No Peat	0	2	1	0	None
5363	Point	132415.32	914198.42	4.60	Peat	Rock	0.99	Thick Peat	3	1	2	6	Low
5364	Point	132430.77	914221.94	1.10	Peat	Rock	3.28	Thin Peat	2	2	2	8	Low
5365	Point	132040.77	913874.48	0.10	Peat	Rock	5.71	Peaty Soil	1	4	2	8	Low
5366	Point	132002.38	913842.46	0.80	Peat	Rock	2.84	Thin Peat	2	2	2	8	Low
5367	Point	131908.95	913777.11	1.50	Peat	Rock	0.71	Thin Peat	2	1	2	4	Negligible
5368	Point	132830.03	914134.89	3.90	Peat	Granular	1.24	Thick Peat	3	1	1	3	Negligible
5369	Point	132830.40	914144.77	3.70	Peat	Granular	1.70	Thick Peat	3	1	1	3	Negligible
5370	Point	132830.03	914154.89	1.00	Peat	Rock	3.76	Thin Peat	2	2	2	8	Low
5371	Point	132830.03	914164.89	0.00	Rock	Rock	9.21	No Peat	0	6	2	0	None
5372	Point	132830.03	914175.43	0.00	Rock	Rock	13.86	No Peat	0	8	2	0	None
5373	Point	132830.03	914184.89	0.00	Soil	Rock	13.99	No Peat	0	8	2	0	None
5374	Point	132840.03	914184.89	0.10	Rock	Rock	5.55	Peaty Soil	1	4	2	8	Low
5375	Point	132850.64	914194.91	0.00	Rock	Rock	14.74	No Peat	0	8	2	0	None
5376	Point	132839.73	914175.26	0.00	Rock	Rock	6.36	No Peat	0	4	2	0	None
5377	Point	132840.61	914164.37	0.00	Peat	Rock	2.23	No Peat	0	2	2	0	None
5378	Point	132840.03	914154.89	0.90	Peat	Granular	8.35	Thin Peat	2	6	1	12	Low
5379	Point	133333.80	913979.92	0.80	Peat	Granular	8.08	Thin Peat	2	6	1	12	Low
5380	Point	133345.85	913978.99	1.20	Peat	Rock	3.65	Thin Peat	2	2	2	8	Low
5381	Point	133345.02	913969.99	0.50	Peat	Rock	7.11	Peaty Soil	1	4	2	8	Low
5382	Point	133333.98	913970.08	0.80	Peat	Rock	11.80	Thin Peat	2	6	2	24	Medium
5383	Point	133333.80	913959.92	0.00	Peat	Rock	7.20	No Peat	0	4	2	0	None
5384	Point	133345.23	913959.97	1.50	Peat	Rock	9.22	Thin Peat	2	6	2	24	Medium
5385	Point	133343.18	913949.27	0.80	Peat	Rock	10.11	Thin Peat	2	6	2	24	Medium
5386	Point	133343.80	913939.92	0.40	Peat	Granular	8.61	Peaty Soil	1	6	1	6	Low
5387	Point	133345.07	913929.39	1.00	Peat	Granular	6.55	Thin Peat	2	4	1	8	Low
5388	Point	133343.55	913919.51	1.00	Peat	Granular	7.32	Thin Peat	2	4	1	8	Low
5389	Point	133333.34	913920.32	0.50	Peat	Granular	8.02	Peaty Soil	1	6	1	6	Low
5390	Point	133333.23	913929.42	1.00	Peat	Granular	5.07	Thin Peat	2	4	1	8	Low
5391	Point	132354.33	914260.77	1.20	Peat	Granular	4.75	Thin Peat	2	4	1	8	Low
5392	Point	132278.83	914189.68	4.80	Peat	Rock	5.75	Thick Peat	3	4	2	24	Medium
5393	Point	132265.80	914146.17	0.90	Peat	Rock	8.19	Thin Peat	2	6	2	24	Medium
5394	Point	132236.57	914107.44	0.40	Peat	Rock	10.79	Peaty Soil	1	6	2	12	Low
5395	Point	132198.53	914075.10	0.80	Peat	Rock	4.98	Thin Peat	2	4	2	16	Medium
5396	Point	132166.87	914039.89	0.40	Peat	Granular	3.30	Peaty Soil	1	2	1	2	Negligible
5397	Point	132120.31	914002.10	1.00	Peat	Rock	9.41	Thin Peat	2	6	2	24	Medium
5398	Point	132080.97	913983.32	0.90	Peat	Granular	7.46	Thin Peat	2	4	1	8	Low
5399	Point	132234.90	914073.75	3.50	Peat	Granular	2.12	Thick Peat	3	2	1	6	Low
5400	Point	132204.44	914255.08	0.00	Peat	Granular	2.79	No Peat	0	2	1	0	None
5401	Point	132158.89	914252.68	1.40	Peat	Granular	4.19	Thin Peat	2	4	1	8	Low
5402	Point	132073.15	914221.82	1.20	Peat	Granular	4.45	Thin Peat	2	4	1	8	Low
5403	Point	132050.65	914243.17	3.60	Peat	Rock	7.04	Thick Peat	3	4	2	24	Medium
5404	Point	132009.63	914245.91	0.30	Peat	Rock	9.05	Peaty Soil	1	6	2	12	Low
5405	Point	131994.15	914222.81	1.20	Peat	Rock	9.22	Thin Peat	2	6	2	24	Medium
5406	Point	131945.94	914227.15	1.10	Peat	Granular	4.34	Thin Peat	2	4	1	8	Low
5407	Point	131958.11	914249.25	0.00	Peat	Rock	3.45	No Peat	0	2	2	0	None
5408	Point	131246.79	913863.95	0.80	Rock	Rock	6.15	Thin Peat	2	4	2	16	Medium
5409	Point	131256.98	913863.57	0.00	Rock	Rock	10.34	No Peat	0	6	2	0	None
5410	Point	131266.89	913854.53	0.00	Peat	Rock	10.30	No Peat	0	6	2	0	None
5411	Point	131274.78	913859.04	0.50	Rock	Rock	11.44	Peaty Soil	1	6	2	12	Low
5412	Point	131267.17	913863.49	0.00	Rock	Rock	6.55	No Peat	0	4	2	0	None
5413	Point	131256.58	913853.56	0.00	Peat	Rock	5.34	No Peat	0	4	2	0	None
5414	Point	131256.67	913844.15	0.00	Peat	Rock	4.13	No Peat	0	4	2	0	None
5415	Point	131267.52	913843.45	0.20	Peat	Rock	9.84	Peaty Soil	1	6	2	12	Low
5416	Point	131280.73	913844.45	1.00	Peat	Granular	6.36	Thin Peat	2	4	1	8	Low
5417	Point	131266.47	913832.22	0.80	Peat	Rock	4.19	Thin Peat	2	4	2	16	Medium
5418	Point	131267.16	913823.74	1.00	Peat	Rock	3.49	Thin Peat	2	2	2	8	Low
5419	Point	131236.79	913853.95	0.40	Peat	Rock	4.17	Peaty Soil	1	4	2	8	Low
5420	Point	131236.79	913863.95	1.00	Peat	Rock	5.63	Thin Peat	2	4	2	16	Medium
5421	Point	131236.39	913844.43	0.90	Peat	Rock	1.77	Thin Peat	2	1	2	4	Negligible
5422	Point	131236.81	913833.87	2.60	Peat	Rock	5.32	Thick Peat	3	4	2	24	Medium
5423	Point	131236.49	913822.09	3.00	Peat	Rock	8.85	Thick Peat	3	6	2	36	High
5424	Point	131236.76	913813.88	0.00	Peat	Rock	9.27	No Peat	0	6	2	0	None
5425	Point	131236.77	913804.13	0.90	Peat	Rock	6.87	Thin Peat	2	4	2	16	Medium
5426	Point	132890.20	914133.75	1.00	Soil	Granular	6.81	Thin Peat	2	4	1	8	Low
5427	Point	132890.76	914145.57	0.10	Soil	Granular	10.93	Peaty Soil	1	6	1	6	Low
5428	Point	132890.29	914155.86	0.20	Peat	Granular	12.04	Peaty Soil	1	8	1	8	Low
5429	Point	132890.51	914164.52	0.40	Peat	Granular	2.96	Peaty Soil	1	2	1	2	Negligible
5430	Point	132889.98	914175.98	0.60	Peat	Rock	7.71	Thin Peat	2	4	2	16	Medium
5431	Point	132891.24	914185.37	1.00	Soil	Rock	5.88	Thin Peat	2	4	2	16	Medium
5432	Point	132890.40	914194.92	0.10	Peat	Rock	5.79	Peaty Soil	1	4	2	8	Low
5433	Point	132880.15	914195.13	0.40	Peat	Granular	5.50	Peaty Soil	1	4	1	4	Negligible
5434	Point	132879.92	914184.68	0.50	Soil	Granular	4.29	Peaty Soil	1	4	1	4	Negligible
5435	Point	132879.74	914174.87	0.30	Rock	Rock	9.70	Peaty Soil	1	6	2	12	Low
5436	Point	132880.37	914164.40	0.00	Soil	Granular	8.04	No Peat	0	6	1	0	None
5437	Point	132880.82	914155.81	0.10	Soil	Rock	4.73	Peaty Soil	1	4	2	8	Low
5438	Point	132880.84	914144.56	0.10	Soil	Granular	4.72	Peaty Soil	1	4	1	4	Negligible
5439	Point	132881.50	914135.43	0.20	Soil	Rock	4.48	Peaty Soil	1	4	2	8	Low
5440	Point	132860.03	914154.89	0.20	Soil	Rock	12.32	Peaty Soil	1	8	2	16	Medium
5441	Point	132858.98	914164.50	0.20	Soil	Rock	6.52	Peaty Soil	1	4	2	8	Low
5442	Point	132862.01	914177.19	0.10	Peat	Rock	2.01	Peaty Soil	1	2	2	4	Negligible
5443	Point	132858.61	914186.34	0.40	Peat	Rock	4.56	Peaty Soil	1	4	2	8	Low
5444	Point	132859.17	914149.11	0.00	Peat	Granular	2.41	No Peat	0	2	1	0	None
5445	Point	132858.09	914134.16	3.70	Peat	Granular	4.33	Thick Peat	3	4	1	12	Low
5446	Point	132869.63	914133.92	3.10	Peat	Granular	2.05	Thick Peat	3	2	1	6	Low
5447	Point	132881.19	914123.97	0.00	Peat	Granular	12.40	No Peat	0	8	1	0	None
5448	Point	133283.16	913979.57	0.40	Peat	Granular	12.75	Peaty Soil	1	8	1	8	Low
5449	Point	133303.80	913979.92	0.40	Soil	Rock	12.41	Peaty Soil	1	8	2	16	Medium
5450	Point	133304.63	913969.75	0.20	Soil	Rock	9.74	Peaty Soil	1	6	2	12	Low
5451	Point	133303.52	913956.54	0.10	Peat	Granular	9.38	Peaty Soil	1	6	1	6	Low
5452	Point	133305.43	913937.85	0.40	Soil	Rock	2.53	Peaty Soil	1	2	2	4	Negligible
5453	Point	133310.58	913855.30	0.20	Soil	Granular	3.63	Peaty Soil	1	2	1	2	Negligible
5454	Point	133348.36	913873.86	0.10	Soil	Rock	5.81	Peaty Soil	1	4	2	8	Low
5455	Point	133338.95	913894.13	0.10	Peat	Rock	10.65	Peaty Soil	1	6	2	12	Low
5456	Point	133324.97	913942.25	0.70	Peat	Rock	11.29	Thin Peat	2	6	2	24	Medium
5457	Point	133323.78	913953.86	0.70	Peat	Rock	12.33	Thin Peat	2	8	2	32	High
5458	Point	133323.62	913960.72	0.70	Soil	Granular	12.45	Thin Peat	2	8	1	16	Medium
5459	Point	133323.73	913968.88	0.10	Peat	Granular	2.91	Peaty Soil	1	2	1	2	Negligible
5460	Point	132437.88	914233.52	0.00	Peat	Granular	14.23	No Peat	0	8	1	0	None
5461	Point	132347.20	914208.42	1.00	Soil	Rock	3.73	Thin Peat	2	2	2	8	Low
5462	Point	132325.21	914171.69	0.20	Soil	Rock	13.39	Peaty Soil	1	8	2	16	Medium
5463	Point	132338.79	914188.37	0.20	Soil	Rock	3.87	Peaty Soil	1	2	2	4	Negligible
5464	Point	132318.75	914197.39	0.30	Soil	Rock	6.59	Peaty Soil	1	4	2	8	Low
5465	Point	132315.05	914124.46	0.10	Soil	Granular	8.90	Peaty Soil	1	6	1	6	Low
5466	Point	132288.69	914082.79	0.20	Soil	Rock	7.96	Peaty Soil	1	4	2	8	Low
5467	Point	132211.83	914018.66	0.10	Peat	Rock	7.14	Peaty Soil	1	4	2	8	Low
5468	Point	132174.52	913984.65	0.40	Peat	Rock	8.01	Peaty Soil	1	6	2	12	Low
5469	Point	132151.94	913931.52	0.60	Peat	Granular	4.09	Thin Peat	2	4	1	8	Low
5470	Point	132119.45	913937.71	0.90	Peat	Rock	4.97	Thin Peat	2	4	2	16	Medium
5471	Point	132108.56	913945.31	0.00	Soil	Rock	10.36	No Peat	0	6	2	0	None
5472	Point	131921.06	913980.99	0.20	Peat	Rock	4.31	Peaty Soil	1	4	2	8	Low
5473	Point	131909.56	913971.55	1.10	Soil	Granular	6.15	Thin Peat	2	4	1	8	Low

ID	SOURCE	X	Y	Depth	Surface	Substrate	Slope	Peat Coefficient	Peat Coefficient	Slope Coefficient	Substrate Coefficient	Risk Coefficient	Potential Instability
1	Point	126515.38	918954.62	0.80	Peat	Rock	10.12	Thin Peat	2	6	2	24	Medium
5474	Point	131911.21	913979.87	0.30	Peat	Granular	4.32	Peaty Soil	1	4	1	4	Negligible
5475	Point	131899.69	913970.89	0.80	Rock	Rock	5.52	Thin Peat	2	4	2	16	Medium
5476	Point	131902.52	914023.18	0.00	Peat	Rock	21.01	No Peat	0	8	2	0	None
5477	Point	131929.49	914000.92	0.40	Soil	Rock	11.19	Peaty Soil	1	6	2	12	Low
5478	Point	131286.05	913773.32	0.20	Peat	Rock	6.46	Peaty Soil	1	4	2	8	Low
5479	Point	131281.73	913787.16	0.00	Peat	Rock	11.65	No Peat	0	6	2	0	None
5480	Point	131268.62	913783.71	0.00	Peat	Rock	9.31	No Peat	0	6	2	0	None
5481	Point	131251.96	913792.69	0.70	Peat	Granular	11.70	Thin Peat	2	6	1	12	Low
5482	Point	131290.77	913820.41	0.70	Soil	Rock	3.46	Thin Peat	2	2	2	8	Low
5483	Point	131297.94	913813.47	0.20	Peat	Granular	3.19	Peaty Soil	1	2	1	2	Negligible
5484	Point	131303.13	913799.17	0.40	Peat	Granular	2.73	Peaty Soil	1	2	1	2	Negligible
5485	Point	131316.03	913777.86	1.00	Soil	Rock	4.00	Thin Peat	2	2	2	8	Low
5486	Point	131314.83	913770.33	0.20	Peat	Rock	3.41	Peaty Soil	1	2	2	4	Negligible
5487	Point	131296.97	913785.74	0.90	Peat	Rock	2.49	Thin Peat	2	2	2	8	Low
5488	Point	131283.92	913804.36	1.00	Peat	Rock	4.82	Thin Peat	2	4	2	16	Medium
5489	Point	131257.50	913833.45	0.40	Soil	Rock	3.96	Peaty Soil	1	2	2	4	Negligible
5490	Point	131255.71	913823.97	0.30	Peat	Rock	4.28	Peaty Soil	1	4	2	8	Low
5491	Point	131256.59	913813.15	0.80	Peat	Rock	7.11	Thin Peat	2	4	2	16	Medium
5492	Point	131256.13	913803.56	0.80	Peat	Granular	3.77	Thin Peat	2	2	1	4	Negligible
5493	Point	131264.40	913805.25	1.30	Peat	Rock	4.21	Thin Peat	2	4	2	16	Medium
5494	Point	131267.70	913803.74	1.50	Peat	Granular	1.38	Thin Peat	2	1	1	2	Negligible
5495	Point	131269.89	913809.96	0.70	Soil	Rock	1.74	Thin Peat	2	1	2	4	Negligible
5496	Point	131267.41	913814.52	0.10	Peat	Granular	1.49	Peaty Soil	1	1	1	1	Negligible
5497	Point	131266.27	913818.98	0.50	Peat	Granular	0.65	Peaty Soil	1	1	1	1	Negligible
5498	Point	131261.57	913813.24	0.00	Peat	Granular	7.11	No Peat	0	4	1	0	None
5499	Point	131259.42	913804.25	1.00	Rock	Rock	8.68	Thin Peat	2	6	2	24	Medium
5500	Point	132357.20	914235.94	0.00	PEAT	GRANULAR	8.89	No Peat	0	6	1	0	None
5501	Point	130631.85	913723.79	0.20	PEAT	GRANULAR	21.95	Peaty Soil	1	8	1	8	Low
5502	Point	130518.32	913742.65	0.20	ROCK	ROCK	20.50	Peaty Soil	1	8	2	16	Medium
5503	Point	130721.09	913740.55	0.00	PEAT	GRANULAR	23.14	No Peat	0	8	1	0	None
5504	Point	130754.61	913746.00	0.30	ROCK	ROCK	21.14	Peaty Soil	1	8	2	16	Medium
5505	Point	130827.47	913731.21	0.00	PEAT	GRANULAR	6.08	No Peat	0	4	1	0	None
5506	Point	130937.50	913766.58	0.90	PEAT	GRANULAR	3.04	Thin Peat	2	2	1	4	Negligible
5507	Point	131037.84	913711.39	0.30	PEAT	GRANULAR	1.35	Peaty Soil	1	1	1	1	Negligible
5508	Point	131123.68	913727.92	2.10	PEAT	GRANULAR	0.78	Thick Peat	3	1	1	3	Negligible
5509	Point	131180.19	913728.38	0.40	PEAT	GRANULAR	13.26	Peaty Soil	1	8	1	8	Low
5510	Point	131320.23	913717.06	0.40	PEAT	GRANULAR	6.83	Peaty Soil	1	4	1	4	Negligible
5511	Point	131422.58	913735.28	1.20	PEAT	GRANULAR	3.65	Thin Peat	2	2	1	4	Negligible
5512	Point	131583.08	913749.20	0.80	PEAT	GRANULAR	3.29	Thin Peat	2	2	1	4	Negligible
5513	Point	131624.22	913741.39	0.40	PEAT	GRANULAR	1.65	Peaty Soil	1	1	1	1	Negligible
5514	Point	131721.42	913736.14	1.40	PEAT	GRANULAR	0.64	Thin Peat	2	1	1	2	Negligible
5515	Point	131744.72	913739.04	0.20	PEAT	GRANULAR	9.26	Peaty Soil	1	6	1	6	Low
5516	Point	132519.24	913765.61	1.10	PEAT	GRANULAR	7.42	Thin Peat	2	4	1	8	Low
5517	Point	132602.22	913738.25	1.30	PEAT	ROCK	3.96	Thin Peat	2	2	2	8	Low
5518	Point	131606.22	913736.84	0.90	PEAT	ROCK	1.62	Thin Peat	2	1	2	4	Negligible
5519	Point	131723.89	913728.21	1.70	ROCK	ROCK	15.98	Thick Peat	3	8	2	48	High
5520	Point	130124.57	913735.00	0.00	PEAT	GRANULAR	8.35	No Peat	0	6	1	0	None
5521	Point	130052.00	913752.75	1.40	PEAT	ROCK	13.02	Thin Peat	2	8	2	32	High
5522	Point	130218.22	913751.19	0.30	Soil	Rock	3.52	Peaty Soil	1	2	2	4	Negligible
5523	Point	133414.89	913744.65	0.30	Peat	Rock	2.47	Peaty Soil	1	2	2	4	Negligible
5524	Point	133316.35	913768.92	2.20	Peat	Rock	2.33	Thick Peat	3	2	2	12	Low
5525	Point	133218.23	913745.59	2.30	PEAT	GRANULAR	9.13	Thick Peat	3	6	1	18	Medium
5526	Point	130521.67	913652.12	0.30	PEAT	GRANULAR	10.15	Peaty Soil	1	6	1	6	Low
5527	Point	130622.26	913645.42	0.30	ROCK	ROCK	3.44	Peaty Soil	1	2	2	4	Negligible
5528	Point	130717.21	913643.46	0.00	ROCK	ROCK	23.33	No Peat	0	8	2	0	None
5529	Point	130827.43	913653.21	0.00	PEAT	GRANULAR	12.88	No Peat	0	8	1	0	None
5530	Point	130932.68	913657.45	1.00	PEAT	GRANULAR	10.57	Thin Peat	2	6	1	12	Low
5531	Point	132760.14	913633.87	0.60	PEAT	GRANULAR	1.26	Thin Peat	2	1	1	2	Negligible
5532	Point	132912.57	913630.91	1.80	ROCK	ROCK	15.92	Thick Peat	3	8	2	48	High
5533	Point	130135.54	913637.31	0.00	PEAT	ROCK	13.90	No Peat	0	8	2	0	None
5534	Point	130084.28	913667.13	1.70	Peat	Granular	3.83	Thick Peat	3	2	1	6	Low
5535	Point	133224.37	913637.35	0.90	Soil	Rock	10.01	Thin Peat	2	6	2	24	Medium
5536	Point	132524.47	913645.17	0.10	Peat	Granular	3.26	Peaty Soil	1	2	1	2	Negligible
5537	Point	132322.06	913643.21	1.80	Soil	Rock	3.52	Thick Peat	3	2	2	12	Low
5538	Point	132205.29	913652.56	0.00	Soil	Rock	6.97	No Peat	0	4	2	0	None
5539	Point	132711.77	913632.36	0.30	Peat	Granular	7.59	Peaty Soil	1	4	1	4	Negligible
5540	Point	132657.16	913641.04	0.60	Soil	Granular	9.61	Thin Peat	2	6	1	12	Low
5541	Point	132570.27	913657.46	0.30	Peat	Granular	10.25	Peaty Soil	1	6	1	6	Low
5542	Point	132560.43	913656.96	1.00	Peat	Granular	8.98	Thin Peat	2	6	1	12	Low
5543	Point	132550.53	913658.85	0.60	Peat	Granular	6.99	Thin Peat	2	4	1	8	Low
5544	Point	132550.22	913667.05	0.70	Peat	Granular	6.81	Thin Peat	2	4	1	8	Low
5545	Point	132540.88	913668.94	0.40	Peat	Granular	8.80	Peaty Soil	1	6	1	6	Low
5546	Point	132530.27	913667.46	2.70	Peat	Granular	8.09	Thick Peat	3	6	1	18	Medium
5547	Point	132530.19	913676.95	2.60	Peat	Granular	8.74	Thick Peat	3	6	1	18	Medium
5548	Point	132539.62	913677.57	1.60	Soil	Granular	9.21	Thick Peat	3	6	1	18	Medium
5549	Point	132550.82	913677.13	0.20	Peat	Granular	8.40	Peaty Soil	1	6	1	6	Low
5550	Point	132560.20	913667.00	1.20	Peat	Rock	8.13	Thin Peat	2	6	2	24	Medium
5551	Point	132570.96	913667.33	0.90	Peat	Granular	7.75	Thin Peat	2	4	1	8	Low
5552	Point	132580.71	913667.58	0.70	Peat	Granular	7.74	Thin Peat	2	4	1	8	Low
5553	Point	132589.19	913666.75	2.00	Rock	Rock	11.20	Thick Peat	3	6	2	36	High
5554	Point	132600.27	913667.46	0.00	Peat	Granular	7.68	No Peat	0	4	1	0	None
5555	Point	132560.19	913678.75	0.70	Peat	Granular	7.39	Thin Peat	2	4	1	8	Low
5556	Point	132570.17	913676.46	1.30	Peat	Granular	6.92	Thin Peat	2	4	1	8	Low
5557	Point	132580.65	913676.54	0.70	Peat	Granular	6.99	Thin Peat	2	4	1	8	Low
5558	Point	132590.58	913677.62	1.80	Rock	Rock	16.03	Thick Peat	3	8	2	48	High
5559	Point	132600.44	913678.15	0.00	Peat	Granular	12.82	No Peat	0	8	1	0	None
5560	Point	132610.03	913677.34	0.60	Peat	Granular	8.84	Thin Peat	2	6	1	12	Low
5561	Point	132619.43	913677.92	0.40	Peat	Granular	7.34	Peaty Soil	1	4	1	4	Negligible
5562	Point	132630.21	913678.09	1.30	Peat	Granular	7.68	Thin Peat	2	4	1	8	Low
5563	Point	132640.48	913677.71	0.70	Peat	Granular	8.13	Thin Peat	2	6	1	12	Low
5564	Point	132640.61	913688.46	0.40	Soil	Granular	6.77	Peaty Soil	1	4	1	4	Negligible
5565	Point	132629.94	913688.19	0.20	Peat	Granular	11.37	Peaty Soil	1	6	1	6	Low
5566	Point	132619.48	913687.26	0.80	Peat	Granular	9.95	Thin Peat	2	6	1	12	Low
5567	Point	132609.63	913687.30	0.90	Peat	Granular	6.67	Thin Peat	2	4	1	8	Low
5568	Point	132600.22	913687.45	0.70	Soil	Granular	5.95	Thin Peat	2	4	1	8	Low
5569	Point	132589.61	913687.83	0.20	Peat	Granular	6.71	Peaty Soil	1	4	1	4	Negligible
5570	Point	132580.05	913687.32	0.90	Peat	Granular	7.32	Thin Peat	2	4	1	8	Low
5571	Point	132570.44	913687.24	1.40	Soil	Granular	8.25	Thin Peat	2	6	1	12	Low
5572	Point	132559.57	913687.54	0.20	Peat	Granular	5.59	Peaty Soil	1	4	1	4	Negligible
5573	Point	132549.88	913686.74	1.30	Peat	Granular	4.88	Thin Peat	2	4	1	8	Low
5574	Point	132539.61	913687.86	2.70	Peat	Granular	2.61	Thick Peat	3	2	1	6	Low
5575	Point	132530.27	913687.46	1.10	Peat	Granular	5.19	Thin Peat	2	4	1	8	Low
5576	Point	132518.67	913687.20	1.40	Peat	Granular	13.20	Thin Peat	2	8	1	16	Medium
5577	Point	132510.57	913737.65	0.70	Peat	Granular	6.47	Thin Peat	2	4	1	8	Low
5578	Point	132521.97	913738.82	1.80	Peat	Granular	6.56	Thick Peat	3	4	1	12	Low
5579	Point	132529.40	913736.18	2.20	Peat	Granular	7.13	Thick Peat	3	4	1	12	Low
5580	Point	132542.03	913737.62	0.90	Peat	Granular	7.14	Thin Peat	2	4	1	8	Low
5581	Point	132550.25	913738.36	0.60	Peat	Granular	7.49	Thin Peat	2	4	1	8	Low
5582	Point	132560.75	913737.65	1.50	Peat	Granular	4.47	Thin Peat	2	4	1	8	Low
5583	Point	132570.41	913737.32	1.10	Peat	Granular	5.44	Thin Peat	2	4	1	8	Low
5584	Point	132560.50	913747.57	0.70	Peat	Granular	7.07	Thin Peat	2	4	1	8	Low
5585	Point	132549.96	913748.00	0.70	Peat	Granular	7.08	Thin Peat	2	4	1	8	Low
5586	Point	132540.05	913747.12	0.90	Peat	Granular	5.50	Thin Peat	2	4	1	8	Low
5587	Point	132550.50	913756.69	1.10	Peat	Granular	5.57	Thin Peat	2	4	1	8	Low

ID	SOURCE	X	Y	Depth	Surface	Substrate	Slope	Peat Coefficient	Peat Coefficient	Slope Coefficient	Substrate Coefficient	Risk Coefficient	Potential Instability
1	Point	126515.38	918954.62	0.80	Peat	Rock	10.12	Thin Peat	2	6	2	24	Medium
5588	Point	132600.84	913766.36	0.50	Rock	Rock	4.46	Peaty Soil	1	4	2	8	Low
5589	Point	132696.47	913679.62	0.00	Peat	Granular	9.97	No Peat	0	6	1	0	None
5590	Point	132670.72	913723.07	2.00	Peat	Rock	5.12	Thick Peat	3	4	2	24	Medium
5591	Point	132640.62	913762.62	1.00	Soil	Rock	8.98	Thin Peat	2	6	2	24	Medium
5592	Point	132640.27	913697.46	0.30	Peat	Granular	5.86	Peaty Soil	1	4	1	4	Negligible
5593	Point	132630.33	913697.47	0.50	Soil	Rock	5.54	Peaty Soil	1	4	2	8	Low
5594	Point	132620.10	913697.19	0.10	Peat	Rock	6.49	Peaty Soil	1	4	2	8	Low
5595	Point	132609.81	913698.54	1.90	Peat	Rock	8.76	Thick Peat	3	6	2	36	High
5596	Point	132610.27	913697.46	1.90	Peat	Rock	5.72	Thick Peat	3	4	2	24	Medium
5597	Point	132600.02	913697.05	0.50	Peat	Rock	3.79	Peaty Soil	1	2	2	4	Negligible
5598	Point	132589.79	913697.57	0.70	Peat	Rock	3.98	Thin Peat	2	2	2	8	Low
5599	Point	132580.77	913696.02	1.00	Soil	Rock	6.08	Thin Peat	2	4	2	16	Medium
5600	Point	132569.58	913698.56	0.30	Peat	Rock	5.58	Peaty Soil	1	4	2	8	Low
5601	Point	132561.23	913698.53	1.40	Peat	Rock	5.10	Thin Peat	2	4	2	16	Medium
5602	Point	132551.30	913696.01	2.00	Peat	Granular	6.76	Thick Peat	3	4	1	12	Low
5603	Point	132540.17	913695.90	1.60	Peat	Granular	3.94	Thick Peat	3	2	1	6	Low
5604	Point	132530.66	913697.45	1.00	Soil	Granular	10.29	Thin Peat	2	6	1	12	Low
5605	Point	132519.31	913697.72	0.20	Soil	Granular	6.96	Peaty Soil	1	4	1	4	Negligible
5606	Point	132518.99	913708.59	0.10	Peat	Rock	5.57	Peaty Soil	1	4	2	8	Low
5607	Point	132530.27	913708.32	0.80	Peat	Granular	8.17	Thin Peat	2	6	1	12	Low
5608	Point	132539.59	913707.65	0.70	Peat	Rock	7.89	Thin Peat	2	4	2	16	Medium
5609	Point	132549.86	913706.49	1.30	Peat	Granular	5.40	Thin Peat	2	4	1	8	Low
5610	Point	132559.33	913707.12	2.00	Peat	Rock	3.42	Thick Peat	3	2	2	12	Low
5611	Point	132571.38	913706.72	0.80	Peat	Granular	3.61	Thin Peat	2	2	1	4	Negligible
5612	Point	132581.18	913708.11	0.60	Peat	Rock	7.02	Thin Peat	2	4	2	16	Medium
5613	Point	132590.70	913708.10	0.50	Soil	Rock	8.11	Peaty Soil	1	6	2	12	Low
5614	Point	132600.62	913707.57	0.20	Peat	Rock	6.89	Peaty Soil	1	4	2	8	Low
5615	Point	132611.34	913707.67	1.70	Peat	Rock	14.19	Thick Peat	3	8	2	48	High
5616	Point	132621.46	913707.36	0.50	Soil	Granular	13.19	Peaty Soil	1	8	1	8	Low
5617	Point	132631.33	913708.63	0.30	Peat	Rock	10.96	Peaty Soil	1	6	2	12	Low
5618	Point	132630.99	913717.44	0.90	Peat	Rock	12.28	Thin Peat	2	8	2	32	High
5619	Point	132620.15	913717.27	1.40	Peat	Rock	4.18	Thin Peat	2	4	2	16	Medium
5620	Point	132581.20	913716.17	1.30	Peat	Rock	3.44	Thin Peat	2	2	2	8	Low
5621	Point	132570.84	913717.13	0.90	Peat	Rock	7.70	Thin Peat	2	4	2	16	Medium
5622	Point	132559.38	913717.77	1.60	Peat	Granular	8.30	Thick Peat	3	6	1	18	Medium
5623	Point	132549.91	913717.53	0.70	Peat	Rock	8.30	Thin Peat	2	6	2	24	Medium
5624	Point	132540.77	913718.44	0.60	Peat	Rock	7.48	Thin Peat	2	4	2	16	Medium
5625	Point	132530.51	913718.56	0.50	Peat	Granular	10.10	Peaty Soil	1	6	1	6	Low
5626	Point	132520.19	913716.23	0.40	Peat	Rock	4.88	Peaty Soil	1	4	2	8	Low
5627	Point	132510.96	913716.61	0.40	Peat	Rock	12.02	Peaty Soil	1	8	2	16	Medium
5628	Point	132511.09	913728.80	1.50	Peat	Granular	9.43	Thin Peat	2	6	1	12	Low
5629	Point	132520.50	913727.62	1.60	Peat	Rock	8.76	Thick Peat	3	6	2	36	High
5630	Point	132530.99	913728.11	2.00	Soil	Rock	7.78	Thick Peat	3	4	2	24	Medium
5631	Point	132540.26	913727.46	0.30	Soil	Rock	7.78	Peaty Soil	1	4	2	8	Low
5632	Point	132541.05	913727.41	0.30	Peat	Rock	6.71	Peaty Soil	1	4	2	8	Low
5633	Point	132550.97	913729.32	0.90	Peat	Granular	6.37	Thin Peat	2	4	1	8	Low
5634	Point	132559.92	913727.23	1.80	Peat	Rock	3.81	Thick Peat	3	2	2	12	Low
5635	Point	132570.87	913727.51	0.90	Soil	Rock	4.32	Thin Peat	2	4	2	16	Medium
5636	Point	132610.30	913767.79	0.10	Soil	Rock	2.29	Peaty Soil	1	2	2	4	Negligible
5637	Point	130965.54	913763.81	0.20	Rock	Rock	7.93	Peaty Soil	1	4	2	8	Low
5638	Point	130967.35	913752.79	0.00	Soil	Rock	12.08	No Peat	0	8	2	0	None
5639	Point	130964.72	913742.86	0.20	Soil	Rock	9.76	Peaty Soil	1	6	2	12	Low
5640	Point	130967.29	913734.13	0.20	Soil	Rock	6.94	Peaty Soil	1	4	2	8	Low
5641	Point	130966.53	913721.52	0.20	Peat	Granular	6.73	Peaty Soil	1	4	1	4	Negligible
5642	Point	130975.04	913724.31	1.80	Soil	Granular	8.17	Thick Peat	3	6	1	18	Medium
5643	Point	130974.94	913734.67	0.40	Soil	Granular	8.63	Peaty Soil	1	6	1	6	Low
5644	Point	130975.29	913745.65	0.20	Soil	Granular	7.00	Peaty Soil	1	4	1	4	Negligible
5645	Point	130974.31	913754.76	0.20	Peat	Rock	7.93	Peaty Soil	1	4	2	8	Low
5646	Point	130976.91	913765.83	0.70	Peat	Granular	11.16	Thin Peat	2	6	1	12	Low
5647	Point	130984.50	913762.49	0.60	Peat	Rock	13.06	Thin Peat	2	8	2	32	High
5648	Point	130985.64	913753.38	0.60	Soil	Granular	12.55	Thin Peat	2	8	1	16	Medium
5649	Point	130984.95	913741.77	0.20	Peat	Granular	4.30	Peaty Soil	1	4	1	4	Negligible
5650	Point	130986.42	913734.79	0.90	Peat	Granular	5.48	Thin Peat	2	4	1	8	Low
5651	Point	130984.89	913723.50	1.10	Peat	Rock	2.61	Thin Peat	2	2	2	8	Low
5652	Point	130994.61	913723.46	0.90	Soil	Rock	3.20	Thin Peat	2	2	2	8	Low
5653	Point	130995.77	913734.04	0.20	Rock	Rock	6.52	Peaty Soil	1	4	2	8	Low
5654	Point	130997.02	913744.48	0.00	Peat	Granular	5.93	No Peat	0	4	1	0	None
5655	Point	130995.85	913754.59	0.60	Soil	Rock	4.41	Thin Peat	2	4	2	16	Medium
5656	Point	130996.62	913763.86	0.10	Soil	Rock	7.50	Peaty Soil	1	4	2	8	Low
5657	Point	131004.83	913763.64	0.10	Soil	Rock	5.73	Peaty Soil	1	4	2	8	Low
5658	Point	131006.12	913754.36	0.10	Soil	Rock	7.36	Peaty Soil	1	4	2	8	Low
5659	Point	131005.26	913744.16	0.10	Soil	Rock	4.56	Peaty Soil	1	4	2	8	Low
5660	Point	131006.64	913732.47	0.20	Soil	Rock	1.76	Peaty Soil	1	1	2	2	Negligible
5661	Point	131005.46	913723.15	0.20	Peat	Rock	0.45	Peaty Soil	1	1	2	2	Negligible
5662	Point	131015.20	913724.15	1.50	Soil	Rock	4.93	Thin Peat	2	4	2	16	Medium
5663	Point	131017.06	913735.23	0.30	Superficial	Rock	6.64	Peaty Soil	1	4	2	8	Low
5664	Point	131015.95	913744.70	0.10	Soil	Rock	6.08	Peaty Soil	1	4	2	8	Low
5665	Point	131015.36	913754.44	0.20	Peat	Granular	6.42	Peaty Soil	1	4	1	4	Negligible
5666	Point	131015.19	913764.91	0.60	Soil	Granular	2.34	Thin Peat	2	2	1	4	Negligible
5667	Point	131086.03	913763.68	0.30	Peat	Granular	1.98	Peaty Soil	1	1	1	1	Negligible
5668	Point	131056.71	913743.40	1.80	Peat	Granular	3.31	Thick Peat	3	2	1	6	Low
5669	Point	131039.66	913735.75	0.70	Peat	Granular	0.86	Thin Peat	2	1	1	2	Negligible
5670	Point	131082.23	913741.90	2.50	Peat	Granular	1.20	Thick Peat	3	1	1	3	Negligible
5671	Point	131077.69	913713.59	0.50	Peat	Granular	11.39	Peaty Soil	1	6	1	6	Low
5672	Point	131073.22	913688.43	1.50	Peat	Granular	6.67	Thin Peat	2	4	1	8	Low
5673	Point	131068.61	913664.58	0.60	Soil	Granular	8.86	Thin Peat	2	6	1	12	Low
5674	Point	131043.64	913669.12	0.30	Soil	Rock	8.29	Peaty Soil	1	6	2	12	Low
5675	Point	131020.11	913673.16	0.10	Peat	Granular	5.71	Peaty Soil	1	4	1	4	Negligible
5676	Point	130995.50	913682.07	2.00	Soil	Granular	3.89	Thick Peat	3	2	1	6	Low
5677	Point	130999.51	913700.95	0.10	Peat	Granular	10.62	Peaty Soil	1	6	1	6	Low
5678	Point	130995.56	913669.09	1.20	Soil	Granular	18.55	Thin Peat	2	8	1	16	Medium
5679	Point	130989.88	913653.54	0.20	Soil	Granular	3.64	Peaty Soil	1	2	1	2	Negligible
5680	Point	131014.65	913649.09	0.30	Soil	Granular	2.35	Peaty Soil	1	2	1	2	Negligible
5681	Point	131040.64	913644.78	0.20	Soil	Granular	11.74	Peaty Soil	1	6	1	6	Low
5682	Point	130983.35	913634.55	0.10	Soil	Rock	7.10	Peaty Soil	1	4	2	8	Low
5683	Point	130954.89	913735.60	0.20	Soil	Rock	11.15	Peaty Soil	1	6	2	12	Low
5684	Point	130948.89	913710.69	0.20	Soil	Rock	10.11	Peaty Soil	1	6	2	12	Low
5685	Point	130924.46	913714.34	0.20	Soil	Rock	8.64	Peaty Soil	1	6	2	12	Low
5686	Point	130921.95	913692.72	0.30	Soil	Granular	11.96	Peaty Soil	1	6	1	6	Low
5687	Point	130944.58	913686.63	0.20	Peat	Rock	5.29	Peaty Soil	1	4	2	8	Low
5688	Point	130961.09	913632.53	0.40	Peat	Rock	3.86	Peaty Soil	1	2	2	4	Negligible
5689	Point	130959.43	913639.05	0.40	Soil	Granular	4.49	Peaty Soil	1	4	1	4	Negligible
5690	Point	130965.21	913657.55	0.20	Soil	Rock	7.81	Peaty Soil	1	4	2	8	Low
5691	Point	130969.85	913683.11	0.20	Peat	Rock	6.94	Peaty Soil	1	4	2	8	Low
5692	Point	130973.09	913687.47	1.10	Peat	Rock	7.38	Thin Peat	2	4	2	16	Medium
5693	Point	130973.26	913706.12	1.20	Soil	Granular	1.11	Thin Peat	2	1	1	2	Negligible
5694	Point	131025.44	913724.09	0.10	Peat	Rock	3.60	Peaty Soil	1	2	2	4	Negligible
5695	Point	131025.28	913734.75	0.80	Peat	Granular	4.81	Thin Peat	2	4	1	8	Low
5696	Point	131025.32	913743.60	0.90	Soil	Rock	5.28	Thin Peat	2	4	2	16	Medium
5697	Point	131026.20	913754.60	0.20	Soil	Rock	5.58	Peaty Soil	1	4	2	8	Low
5698	Point	131025.54	913763.81	0.30	Peat	Granular	7.95	Peaty Soil	1	4	1	4	Negligible
5699	Point	133099.06	913761.86	0.40	Peat	Granular	9.42	Peaty Soil	1	6	1	6	Low
5700	Point	133076.75	913762.04	0.40	Rock	Rock	13.10	Peaty Soil	1	8	2	16	Medium
5701	Point	132982.03	913750.93	0.00	Rock	Rock	18.14	No Peat	0	8	2	0	None

ID	SOURCE	X	Y	Depth	Surface	Substrate	Slope	Peat Coefficient	Peat Coefficient	Slope Coefficient	Substrate Coefficient	Risk Coefficient	Potential Instability
1	Point	126515.38	918954.62	0.80	Peat	Rock	10.12	Thin Peat	2	6	2	24	Medium
5702	Point	132973.68	913723.99	0.00	Rock	Rock	14.36	No Peat	0	8	2	0	None
5703	Point	133054.40	913769.82	0.00	Peat	Granular	2.26	No Peat	0	2	1	0	None
5704	Point	132160.93	913763.45	1.40	Rock	Rock	4.33	Thin Peat	2	4	2	16	Medium
5705	Point	132166.55	913749.04	0.80	Peat	Rock	6.89	Thin Peat	2	4	2	16	Medium
5706	Point	132180.04	913746.03	0.90	Peat	Granular	1.84	Thin Peat	2	1	1	2	Negligible
5707	Point	132183.03	913732.35	0.90	Peat	Rock	1.71	Thin Peat	2	1	2	4	Negligible
5708	Point	132192.45	913725.43	0.90	Peat	Rock	2.20	Thin Peat	2	2	2	8	Low
5709	Point	132211.50	913724.47	4.00	Peat	Granular	3.41	Thick Peat	3	2	1	6	Low
5710	Point	132210.87	913714.47	3.90	Peat	Granular	4.55	Thick Peat	3	4	1	12	Low
5711	Point	132208.05	913703.93	3.00	Peat	Rock	2.86	Thick Peat	3	2	2	12	Low
5712	Point	132211.16	913693.90	0.90	Peat	Rock	1.68	Thin Peat	2	1	2	4	Negligible
5713	Point	132211.79	913684.35	0.60	Soil	Rock	0.26	Thin Peat	2	1	2	4	Negligible
5714	Point	132210.16	913673.12	0.10	Peat	Granular	2.41	Peaty Soil	1	2	1	2	Negligible
5715	Point	132220.23	913675.99	3.60	Peat	Rock	2.56	Thick Peat	3	2	2	12	Low
5716	Point	132220.56	913686.53	2.50	Soil	Rock	7.86	Thick Peat	3	4	2	24	Medium
5717	Point	132220.62	913696.24	0.40	Superficial	Granular	11.34	Peaty Soil	1	6	1	6	Low
5718	Point	132220.62	913704.34	0.00	Peat	Granular	16.77	No Peat	0	8	1	0	None
5719	Point	132222.73	913714.90	0.90	Peat	Rock	5.22	Thin Peat	2	4	2	16	Medium
5720	Point	132219.81	913725.16	1.00	Peat	Granular	6.25	Thin Peat	2	4	1	8	Low
5721	Point	132221.38	913734.26	2.70	Peat	Granular	17.02	Thick Peat	3	8	1	24	Medium
5722	Point	132231.14	913733.31	2.50	Peat	Granular	17.84	Thick Peat	3	8	1	24	Medium
5723	Point	132229.96	913725.66	1.00	Soil	Rock	16.08	Thin Peat	2	8	2	32	High
5724	Point	132228.54	913714.26	0.10	Peat	Rock	13.97	Peaty Soil	1	8	2	16	Medium
5725	Point	132230.53	913706.46	0.60	Rock	Granular	6.92	Thin Peat	2	4	1	8	Low
5726	Point	132229.38	913693.86	1.10	Peat	Rock	2.50	Thin Peat	2	2	2	8	Low
5727	Point	132229.58	913682.50	2.50	Peat	Granular	2.56	Thick Peat	3	2	1	6	Low
5728	Point	132227.48	913672.94	2.70	Soil	Rock	6.18	Thick Peat	3	4	2	24	Medium
5729	Point	131746.14	913762.44	0.40	Peat	Rock	4.15	Peaty Soil	1	4	2	8	Low
5730	Point	131782.44	913752.83	0.80	Peat	Rock	4.07	Thin Peat	2	4	2	16	Medium
5731	Point	131830.30	913736.43	2.60	Peat	Rock	2.27	Thick Peat	3	2	2	12	Low
5732	Point	131869.22	913757.42	1.60	Peat	Granular	5.05	Thick Peat	3	4	1	12	Low
5733	Point	132128.41	913714.85	2.30	Peat	Granular	2.42	Thick Peat	3	2	1	6	Low
5734	Point	132144.37	913697.51	0.80	Peat	Rock	4.24	Thin Peat	2	4	2	16	Medium
5735	Point	132163.51	913682.81	2.70	Peat	Rock	13.02	Thick Peat	3	8	2	48	High
5736	Point	132180.41	913662.95	0.10	Peat	Granular	5.54	Peaty Soil	1	4	1	4	Negligible
5737	Point	132126.62	913680.80	0.50	Peat	Granular	2.81	Peaty Soil	1	2	1	2	Negligible
5738	Point	132144.45	913660.97	1.90	Peat	Granular	2.62	Thick Peat	3	2	1	6	Low
5739	Point	132162.58	913644.36	2.70	Peat	Granular	2.64	Thick Peat	3	2	1	6	Low
5740	Point	132232.30	913641.83	0.70	Peat	Granular	7.43	Thin Peat	2	4	1	8	Low
5741	Point	132251.75	913660.17	1.30	Peat	Granular	1.16	Thin Peat	2	1	1	2	Negligible
5742	Point	132285.52	913656.56	2.00	Peat	Granular	3.19	Thick Peat	3	2	1	6	Low
5743	Point	132268.16	913640.28	1.40	Peat	Rock	5.51	Thin Peat	2	4	2	16	Medium
5744	Point	132130.21	913754.17	0.90	Soil	Rock	7.56	Thin Peat	2	4	2	16	Medium
5745	Point	132146.81	913734.24	0.00	Peat	Rock	8.76	No Peat	0	6	2	0	None
5746	Point	132154.98	913737.16	1.90	Peat	Granular	3.29	Thick Peat	3	2	1	6	Low
5747	Point	132163.32	913717.14	1.80	Peat	Rock	2.63	Thick Peat	3	2	2	12	Low
5748	Point	132180.87	913696.67	3.10	Peat	Rock	1.92	Thick Peat	3	1	2	6	Low
5749	Point	132186.72	913695.27	2.70	Soil	Rock	4.95	Thick Peat	3	4	2	24	Medium
5750	Point	132199.55	913677.48	0.30	Soil	Rock	7.36	Peaty Soil	1	4	2	8	Low
5751	Point	132270.41	913675.21	0.00	Soil	Rock	7.51	No Peat	0	4	2	0	None
5752	Point	132269.97	913677.51	0.00	Peat	Rock	10.02	No Peat	0	6	2	0	None
5753	Point	132271.59	913684.52	0.40	Soil	Rock	1.49	Peaty Soil	1	1	2	2	Negligible
5754	Point	132270.85	913694.75	0.10	Rock	Rock	3.77	Peaty Soil	1	2	2	4	Negligible
5755	Point	132270.37	913706.49	0.00	Soil	Granular	3.73	No Peat	0	2	1	0	None
5756	Point	132270.04	913714.76	0.30	Peat	Rock	0.13	Peaty Soil	1	1	2	2	Negligible
5757	Point	132270.77	913723.47	2.00	Peat	Granular	7.13	Thick Peat	3	4	1	12	Low
5758	Point	132270.73	913735.57	0.40	Peat	Rock	2.83	Peaty Soil	1	2	2	4	Negligible
5759	Point	132260.75	913734.68	0.80	Peat	Rock	4.93	Thin Peat	2	4	2	16	Medium
5760	Point	132260.85	913724.75	0.80	Soil	Rock	3.42	Thin Peat	2	2	2	8	Low
5761	Point	132260.85	913714.75	0.10	Rock	Rock	2.95	Peaty Soil	1	2	2	4	Negligible
5762	Point	132260.85	913704.75	0.00	Soil	Rock	7.61	No Peat	0	4	2	0	None
5763	Point	132260.42	913694.14	0.30	Peat	Rock	12.42	Peaty Soil	1	8	2	16	Medium
5764	Point	132260.85	913684.75	0.40	Peat	Rock	9.61	Peaty Soil	1	6	2	12	Low
5765	Point	132260.50	913675.04	0.40	Peat	Rock	8.68	Peaty Soil	1	6	2	12	Low
5766	Point	132250.85	913674.75	0.70	Soil	Rock	12.60	Thin Peat	2	8	2	32	High
5767	Point	132250.85	913684.75	0.10	Soil	Rock	12.67	Peaty Soil	1	8	2	16	Medium
5768	Point	132250.85	913694.75	0.20	Soil	Rock	7.94	Peaty Soil	1	4	2	8	Low
5769	Point	132250.60	913704.85	0.10	Rock	Rock	7.84	Peaty Soil	1	4	2	8	Low
5770	Point	132251.22	913715.16	0.00	Soil	Rock	2.10	No Peat	0	2	2	0	None
5771	Point	132251.54	913725.25	0.30	Peat	Granular	1.97	Peaty Soil	1	1	1	1	Negligible
5772	Point	132250.85	913734.75	0.90	Soil	Rock	8.74	Thin Peat	2	6	2	24	Medium
5773	Point	132241.63	913734.45	0.10	Peat	Rock	6.40	Peaty Soil	1	4	2	8	Low
5774	Point	132241.33	913724.83	0.70	Soil	Rock	6.73	Thin Peat	2	4	2	16	Medium
5775	Point	132240.56	913715.02	0.20	Peat	Rock	14.17	Peaty Soil	1	8	2	16	Medium
5776	Point	132241.26	913703.93	0.40	Soil	Rock	14.80	Peaty Soil	1	8	2	16	Medium
5777	Point	132240.61	913694.65	0.20	Peat	Rock	11.77	Peaty Soil	1	6	2	12	Low
5778	Point	132240.82	913683.73	0.60	Peat	Rock	4.22	Thin Peat	2	4	2	16	Medium
5779	Point	132240.85	913674.75	0.90	Peat	Granular	1.60	Thin Peat	2	1	1	2	Negligible
5780	Point	131757.86	913670.57	3.60	Peat	Rock	3.77	Thick Peat	3	2	2	12	Low
5781	Point	131733.05	913675.16	2.80	Peat	Rock	0.79	Thick Peat	3	1	2	6	Low
5782	Point	131790.18	913706.58	3.20	Peat	Rock	0.54	Thick Peat	3	1	2	6	Low
5783	Point	131784.70	913721.93	1.60	Peat	Granular	3.34	Thick Peat	3	2	1	6	Low
5784	Point	131800.67	913742.82	1.90	Peat	Rock	2.92	Thick Peat	3	2	2	12	Low
5785	Point	131801.30	913752.87	2.00	Peat	Rock	3.82	Thick Peat	3	2	2	12	Low
5786	Point	131842.89	913769.46	0.80	Peat	Rock	20.55	Thin Peat	2	8	2	32	High
5787	Point	130871.85	913634.12	0.40	Rock	Rock	10.18	Peaty Soil	1	6	2	12	Low
5788	Point	130697.43	913642.27	0.00	Rock	Rock	12.38	No Peat	0	8	2	0	None
5789	Point	130767.16	913660.01	0.00	Peat	Rock	16.92	No Peat	0	8	2	0	None
5790	Point	130745.31	913680.73	0.70	Peat	Granular	8.81	Thin Peat	2	6	1	12	Low
5791	Point	130730.14	913632.85	0.90	Peat	Rock	2.46	Thin Peat	2	2	2	8	Low
5792	Point	132210.39	913735.37	4.00	Peat	Rock	2.46	Thick Peat	3	2	2	12	Low
5793	Point	132210.39	913735.37	4.00	Peat	Rock	2.46	Thick Peat	3	2	2	12	Low
5794	Point	132210.39	913735.37	4.00	PEAT	ROCK	3.85	Thick Peat	3	2	2	12	Low
5795	Point	131831.19	913644.98	1.04	PEAT	ROCK	3.76	Thin Peat	2	2	2	8	Low
5796	Point	131852.00	913658.76	1.62	PEAT	ROCK	8.78	Thick Peat	3	6	2	36	High
5797	Point	131866.54	913678.48	0.01	PEAT	ROCK	4.47	Peaty Soil	1	4	2	8	Low
5798	Point	131890.21	913694.23	0.54	PEAT	ROCK	1.20	Thin Peat	2	1	2	4	Negligible
5799	Point	131911.59	913712.10	1.04	PEAT	ROCK	2.65	Thin Peat	2	2	2	8	Low
5800	Point	131943.71	913740.78	0.35	PEAT	ROCK	4.36	Peaty Soil	1	4	2	8	Low
5801	Point	131946.01	913745.51	0.34	PEAT	ROCK	6.20	Peaty Soil	1	4	2	8	Low
5802	Point	131979.37	913763.03	1.01	PEAT	ROCK	7.89	Thin Peat	2	4	2	16	Medium
5803	Point	132007.29	913768.50	1.92	PEAT	ROCK	7.31	Thick Peat	3	4	2	24	Medium
5804	Point	132019.21	913760.73	0.00	PEAT	ROCK	2.79	No Peat	0	2	2	0	None
5805	Point	132020.59	913753.83	0.00	PEAT	ROCK	2.11	No Peat	0	2	2	0	None
5806	Point	132022.24	913747.11	0.00	PEAT	ROCK	1.96	No Peat	0	1	2	0	None
5807	Point	132037.64	913734.72	1.49	PEAT	ROCK	3.52	Thin Peat	2	2	2	8	Low
5808	Point	132045.69	913737.89	1.24	PEAT	ROCK	4.13	Thin Peat	2	4	2	16	Medium
5809	Point	132050.19	913741.15	1.05	PEAT	ROCK	9.00	Thin Peat	2	6	2	24	Medium
5810	Point	132056.17	913755.44	0.50	PEAT	ROCK	10.67	Peaty Soil	1	6	2	12	Low
5811	Point	132056.69	913760.52	0.25	PEAT	ROCK	4.59	Peaty Soil	1	4	2	8	Low
5812	Point	131792.92	913642.52	0.18	PEAT	ROCK	2.19	Peaty Soil	1	2	2	4	Negligible
5813	Point	131802.41	913658.15	0.88	PEAT	ROCK	4.06	Thin Peat	2	4	2	16	Medium
5814	Point	131805.54	913661.44	0.67	PEAT	ROCK	3.33	Thin Peat	2	2	2	8	Low
5815	Point	131810.87	913664.36	0.53	PEAT	ROCK	5.75	Thin Peat	2	4	2	16	Medium

ID	SOURCE	X	Y	Depth	Surface	Substrate	Slope	Peat Coefficient	Peat Coefficient	Slope Coefficient	Substrate Coefficient	Risk Coefficient	Potential Instability
1	Point	126515.38	918954.62	0.80	Peat	Rock	10.12	Thin Peat	2	6	2	24	Medium
5816	Point	131815.83	913666.25	0.49	PEAT	ROCK	5.86	Peaty Soil	1	4	2	8	Low
5817	Point	131820.80	913667.84	1.00	PEAT	ROCK	5.17	Thin Peat	2	4	2	16	Medium
5818	Point	131827.58	913670.29	0.41	PEAT	ROCK	2.00	Peaty Soil	1	1	2	2	Negligible
5819	Point	131690.60	913639.56	0.50	PEAT	ROCK	2.05	Peaty Soil	1	2	2	4	Negligible
5820	Point	131678.93	913637.14	0.42	PEAT	ROCK	3.16	Peaty Soil	1	2	2	4	Negligible
5821	Point	131552.76	913638.46	1.81	PEAT	ROCK	1.31	Thick Peat	3	1	2	6	Low
5822	Point	131531.22	913638.01	3.80	PEAT	ROCK	2.16	Thick Peat	3	2	2	12	Low
5823	Point	131515.86	913638.86	3.94	PEAT	ROCK	2.80	Thick Peat	3	2	2	12	Low
5824	Point	131476.08	913640.11	1.01	PEAT	ROCK	6.21	Thin Peat	2	4	2	16	Medium
5825	Point	131453.39	913639.78	0.80	PEAT	ROCK	3.60	Thin Peat	2	2	2	8	Low
5826	Point	131937.53	913769.92	0.59	PEAT	ROCK	1.66	Thin Peat	2	1	2	4	Negligible
5827	Point	131891.90	913738.02	0.53	PEAT	ROCK	5.14	Thin Peat	2	4	2	16	Medium
5828	Point	131873.84	913726.63	0.09	PEAT	ROCK	5.44	Peaty Soil	1	4	2	8	Low
5829	Point	131870.65	913730.70	0.00	PEAT	ROCK	6.06	No Peat	0	4	2	0	None
5830	Point	131861.01	913723.69	0.22	PEAT	ROCK	7.00	Peaty Soil	1	4	2	8	Low
5831	Point	131864.40	913714.27	0.71	PEAT	ROCK	5.67	Thin Peat	2	4	2	16	Medium
5832	Point	131850.66	913702.77	0.76	PEAT	ROCK	5.53	Thin Peat	2	4	2	16	Medium
5833	Point	131844.63	913700.54	0.40	PEAT	ROCK	5.76	Peaty Soil	1	4	2	8	Low
5834	Point	131841.89	913696.59	0.51	PEAT	ROCK	2.87	Thin Peat	2	2	2	8	Low
5835	Point	131834.62	913688.84	0.64	PEAT	ROCK	17.76	Thin Peat	2	8	2	32	High
5836	Point	132428.37	913764.71	0.00	PEAT	ROCK	8.31	No Peat	0	6	2	0	None
5837	Point	132422.40	913748.79	0.36	PEAT	ROCK	7.73	Peaty Soil	1	4	2	8	Low
5838	Point	132422.20	913739.40	0.45	PEAT	ROCK	7.73	Peaty Soil	1	4	2	8	Low
5839	Point	132421.21	913735.51	0.39	PEAT	ROCK	4.19	Peaty Soil	1	4	2	8	Low
5840	Point	132416.42	913723.90	1.91	PEAT	ROCK	4.19	Thick Peat	3	4	2	24	Medium
5841	Point	132417.68	913720.44	1.96	PEAT	ROCK	1.22	Thick Peat	3	1	2	6	Low
5842	Point	132419.77	913708.95	2.29	PEAT	ROCK	4.25	Thick Peat	3	4	2	24	Medium
5843	Point	132408.91	913692.27	0.00	PEAT	ROCK	15.81	No Peat	0	8	2	0	None
5844	Point	132378.67	913681.60	0.00	PEAT	ROCK	1.42	No Peat	0	1	2	0	None
5845	Point	131847.10	913677.00	1.09	PEAT	ROCK	3.58	Thin Peat	2	2	2	8	Low
5846	Point	131849.21	913674.27	0.76	PEAT	ROCK	1.66	Thin Peat	2	1	2	4	Negligible
5847	Point	131853.98	913671.16	0.78	PEAT	ROCK	2.18	Thin Peat	2	2	2	8	Low
5848	Point	131857.20	913668.62	0.44	PEAT	ROCK	3.82	Peaty Soil	1	2	2	4	Negligible
5849	Point	131850.68	913663.39	1.74	PEAT	ROCK	1.42	Thick Peat	3	1	2	6	Low
5850	Point	131846.19	913678.63	0.13	PEAT	ROCK	2.75	Peaty Soil	1	2	2	4	Negligible
5851	Point	131839.75	913683.83	0.53	PEAT	ROCK	1.95	Thin Peat	2	1	2	4	Negligible
5852	Point	131856.40	913672.32	0.00	PEAT	ROCK	3.53	No Peat	0	2	2	0	None
5853	Point	131850.89	913675.65	0.00	PEAT	ROCK	3.53	No Peat	0	2	2	0	None
5854	Point	131850.37	913675.05	0.00	PEAT	ROCK	1.42	No Peat	0	1	2	0	None
5855	Point	131848.24	913676.81	0.00	PEAT	ROCK	1.42	No Peat	0	1	2	0	None
5856	Point	131847.88	913677.38	0.00	PEAT	ROCK	1.95	No Peat	0	1	2	0	None
5857	Point	131856.64	913672.51	0.00	PEAT	ROCK	3.53	No Peat	0	2	2	0	None
5858	Point	131851.79	913675.73	0.00	PEAT	ROCK	1.42	No Peat	0	1	2	0	None
5859	Point	131849.14	913677.44	0.00	PEAT	ROCK	1.42	No Peat	0	1	2	0	None
5860	Point	131849.43	913677.90	0.00	PEAT	ROCK	3.53	No Peat	0	2	2	0	None
5861	Point	131851.37	913678.52	0.37	PEAT	ROCK	3.53	Peaty Soil	1	2	2	4	Negligible
5862	Point	131852.82	913677.42	0.61	PEAT	ROCK	6.37	Thin Peat	2	4	2	16	Medium
5863	Point	131856.09	913675.44	0.69	PEAT	ROCK	3.53	Thin Peat	2	2	2	8	Low
5864	Point	131850.02	913679.07	0.72	PEAT	ROCK	2.39	Thin Peat	2	2	2	8	Low
5865	Point	131844.32	913683.30	0.86	PEAT	ROCK	6.52	Thin Peat	2	4	2	16	Medium
5866	Point	131840.17	913686.96	1.21	PEAT	ROCK	3.02	Thin Peat	2	2	2	8	Low
5867	Point	131839.50	913686.32	0.16	PEAT	ROCK	6.31	Peaty Soil	1	4	2	8	Low
5868	Point	131884.10	913690.06	0.00	PEAT	ROCK	1.42	No Peat	0	1	2	0	None
5869	Point	131848.86	913678.48	0.00	PEAT	ROCK	2.39	No Peat	0	2	2	0	None
5870	Point	131843.72	913682.05	0.27	PEAT	ROCK	2.75	Peaty Soil	1	2	2	4	Negligible
5871	Point	131837.81	913684.47	0.96	PEAT	ROCK	2.39	Thin Peat	2	2	2	8	Low
5872	Point	131840.53	913682.13	0.75	PEAT	ROCK	2.39	Thin Peat	2	2	2	8	Low
5873	Point	131842.00	913680.18	0.85	PEAT	ROCK	3.29	Thin Peat	2	2	2	8	Low
5874	Point	131843.14	913678.53	1.06	PEAT	ROCK	1.42	Thin Peat	2	1	2	4	Negligible
5875	Point	131846.28	913677.35	1.01	PEAT	ROCK	7.78	Thin Peat	2	4	2	16	Medium
5876	Point	132020.85	913762.24	0.69	PEAT	ROCK	6.43	Thin Peat	2	4	2	16	Medium
5877	Point	132034.21	913762.80	1.64	PEAT	ROCK	11.08	Thick Peat	3	6	2	36	High
5878	Point	132038.12	913766.00	1.05	PEAT	ROCK	11.64	Thin Peat	2	6	2	24	Medium
5879	Point	132041.19	913766.96	0.85	PEAT	ROCK	7.79	Thin Peat	2	4	2	16	Medium
5880	Point	132048.87	913755.14	0.60	PEAT	ROCK	6.77	Thin Peat	2	4	2	16	Medium
5881	Point	132210.07	913760.88	2.80	PEAT	ROCK	7.14	Thick Peat	3	4	2	24	Medium
5882	Point	132213.27	913753.94	1.03	PEAT	ROCK	6.22	Thin Peat	2	4	2	16	Medium
5883	Point	132252.45	913721.29	0.21	PEAT	ROCK	3.73	Peaty Soil	1	2	2	4	Negligible
5884	Point	132273.52	913711.68	0.29	PEAT	ROCK	2.39	Peaty Soil	1	2	2	4	Negligible
5885	Point	132288.29	913706.70	1.50	PEAT	ROCK	4.39	Thin Peat	2	4	2	16	Medium
5886	Point	132285.14	913692.00	0.43	PEAT	ROCK	10.16	Peaty Soil	1	6	2	12	Low
5887	Point	132325.21	913691.84	0.83	PEAT	ROCK	8.61	Thin Peat	2	6	2	24	Medium
5888	Point	132352.45	913694.81	0.00	PEAT	ROCK	13.18	No Peat	0	8	2	0	None
5889	Point	132359.72	913685.86	0.00	PEAT	ROCK	17.75	No Peat	0	8	2	0	None
5890	Point	132361.51	913682.25	0.00	PEAT	ROCK	7.94	No Peat	0	4	2	0	None
5891	Point	132249.48	913738.87	0.56	PEAT	ROCK	10.11	Thin Peat	2	6	2	24	Medium
5892	Point	131249.63	913630.63	0.09	PEAT	ROCK	11.53	Peaty Soil	1	6	2	12	Low
5893	Point	131247.23	913645.08	0.51	PEAT	ROCK	11.21	Thin Peat	2	6	2	24	Medium
5894	Point	131245.81	913662.25	1.38	PEAT	ROCK	12.00	Thin Peat	2	6	2	24	Medium
5895	Point	131248.67	913680.12	0.56	PEAT	ROCK	11.75	Thin Peat	2	6	2	24	Medium
5896	Point	131248.55	913695.22	0.00	PEAT	ROCK	10.52	No Peat	0	6	2	0	None
5897	Point	131249.34	913700.67	0.41	PEAT	ROCK	10.52	Peaty Soil	1	6	2	12	Low
5898	Point	131249.72	913704.73	0.00	PEAT	ROCK	12.21	No Peat	0	8	2	0	None
5899	Point	131253.12	913724.90	0.00	PEAT	ROCK	12.44	No Peat	0	8	2	0	None
5900	Point	131252.00	913729.57	0.35	PEAT	ROCK	12.22	Peaty Soil	1	8	2	16	Medium
5901	Point	131250.21	913731.87	0.25	PEAT	ROCK	12.70	Peaty Soil	1	8	2	16	Medium
5902	Point	131249.58	913741.48	0.00	PEAT	ROCK	16.17	No Peat	0	8	2	0	None
5903	Point	131249.66	913747.88	0.00	PEAT	ROCK	10.72	No Peat	0	6	2	0	None
5904	Point	131234.92	913748.94	0.32	PEAT	ROCK	17.07	Peaty Soil	1	8	2	16	Medium
5905	Point	131234.35	913755.14	0.35	PEAT	ROCK	17.07	Peaty Soil	1	8	2	16	Medium
5906	Point	131231.66	913758.47	0.28	PEAT	ROCK	6.06	Peaty Soil	1	4	2	8	Low
5907	Point	131213.58	913729.31	0.56	PEAT	ROCK	7.89	Thin Peat	2	4	2	16	Medium
5908	Point	131217.91	913719.14	0.17	PEAT	ROCK	7.21	Peaty Soil	1	4	2	8	Low
5909	Point	131222.28	913712.09	0.65	PEAT	ROCK	2.91	Thin Peat	2	2	2	8	Low
5910	Point	131221.04	913695.16	0.12	PEAT	ROCK	9.12	Peaty Soil	1	6	2	12	Low
5911	Point	131220.17	913685.12	1.60	PEAT	ROCK	6.98	Thick Peat	3	4	2	24	Medium
5912	Point	131219.66	913682.45	1.78	PEAT	ROCK	4.72	Thick Peat	3	4	2	24	Medium
5913	Point	131217.51	913664.19	1.53	PEAT	ROCK	3.40	Thick Peat	3	2	2	12	Low
5914	Point	131218.30	913646.45	0.00	PEAT	ROCK	10.70	No Peat	0	6	2	0	None
5915	Point	133072.11	913733.41	0.00	PEAT	ROCK	10.14	No Peat	0	6	2	0	None
5916	Point	133071.58	913726.28	0.00	PEAT	ROCK	10.74	No Peat	0	6	2	0	None
5917	Point	133070.67	913720.58	0.00	PEAT	ROCK	10.79	No Peat	0	6	2	0	None
5918	Point	132983.38	913688.15	0.56	PEAT	ROCK	1.71	Thin Peat	2	1	2	4	Negligible
5919	Point	132995.49	913661.57	1.19	PEAT	ROCK	1.17	Thin Peat	2	1	2	4	Negligible
5920	Point	132996.07	913657.13	1.77	PEAT	ROCK	13.38	Thick Peat	3	8	2	48	High
5921	Point	133017.03	913635.59	0.02	PEAT	ROCK	20.64	Peaty Soil	1	8	2	16	Medium
5922	Point	132939.55	913743.83	0.04	PEAT	ROCK	12.05	Peaty Soil	1	8	2	16	Medium
5923	Point	132947.52	913723.40	0.30	PEAT	ROCK	13.16	Peaty Soil	1	8	2	16	Medium
5924	Point	132948.03	913709.19	0.10	PEAT	ROCK	12.98	Peaty Soil	1	8	2	16	Medium
5925	Point	132947.11	913693.69	0.30	PEAT	ROCK	7.84	Peaty Soil	1	4	2	8	Low
5926	Point	132960.66	913688.59	0.49	PEAT	ROCK	9.47	Peaty Soil	1	6	2	12	Low
5927	Point	132972.13	913687.38	1.20	PEAT	ROCK	14.88	Thin Peat	2	8	2	32	High
5928	Point	132992.04	913686.69	0.50	PEAT	ROCK	12.33	Peaty Soil	1	8	2	16	Medium
5929	Point	133001.46	913681.38	0.50	PEAT	ROCK	0.99	Peaty Soil	1	1	2	2	Negligible

ID	SOURCE	X	Y	Depth	Surface	Substrate	Slope	Peat Coefficient	Peat Coefficient	Slope Coefficient	Substrate Coefficient	Risk Coefficient	Potential Instability
1	Point	126515.38	918954.62	0.80	Peat	Rock	10.12	Thin Peat	2	6	2	24	Medium
5930	Point	133009.70	913663.06	1.98	PEAT	ROCK	3.38	Thick Peat	3	2	2	12	Low
5931	Point	133022.47	913669.66	1.48	PEAT	ROCK	8.17	Thin Peat	2	6	2	24	Medium
5932	Point	133048.67	913632.99	0.01	PEAT	ROCK	12.39	Peaty Soil	1	8	2	16	Medium
5933	Point	133050.70	913650.54	0.60	PEAT	ROCK	11.36	Thin Peat	2	6	2	24	Medium
5934	Point	133029.65	913656.48	0.51	PEAT	ROCK	3.38	Thin Peat	2	2	2	8	Low
5935	Point	133024.18	913667.34	1.90	PEAT	ROCK	4.32	Thick Peat	3	4	2	24	Medium
5936	Point	133030.16	913676.55	0.11	PEAT	ROCK	9.12	Peaty Soil	1	6	2	12	Low
5937	Point	133039.36	913681.23	0.28	PEAT	ROCK	19.65	Peaty Soil	1	8	2	16	Medium
5938	Point	133059.01	913707.67	0.46	PEAT	ROCK	10.74	Peaty Soil	1	6	2	12	Low
5939	Point	133089.38	913737.37	0.58	PEAT	ROCK	8.00	Thin Peat	2	4	2	16	Medium
5940	Point	133100.11	913742.86	0.08	PEAT	ROCK	13.56	Peaty Soil	1	8	2	16	Medium
5941	Point	133111.42	913750.59	0.10	PEAT	ROCK	17.51	Peaty Soil	1	8	2	16	Medium
5942	Point	133128.92	913762.57	0.31	PEAT	ROCK	9.46	Peaty Soil	1	6	2	12	Low
5943	Point	133070.63	913745.89	0.20	PEAT	ROCK	22.21	Peaty Soil	1	8	2	16	Medium
5944	Point	133056.76	913745.99	0.12	PEAT	ROCK	9.77	Peaty Soil	1	6	2	12	Low
5945	Point	130370.87	913748.56	1.09	PEAT	ROCK	10.66	Thin Peat	2	6	2	24	Medium
5946	Point	130372.73	913744.91	0.95	PEAT	ROCK	11.46	Thin Peat	2	6	2	24	Medium
5947	Point	130372.28	913736.26	0.00	PEAT	ROCK	10.27	No Peat	0	6	2	0	None
5948	Point	130375.09	913723.33	0.49	PEAT	ROCK	8.28	Peaty Soil	1	6	2	12	Low
5949	Point	130369.46	913757.00	0.49	PEAT	ROCK	12.72	Peaty Soil	1	8	2	16	Medium
5950	Point	130378.80	913764.87	0.90	PEAT	ROCK	15.05	Thin Peat	2	8	2	32	High
5951	Point	130355.28	913733.58	0.00	PEAT	ROCK	13.90	No Peat	0	8	2	0	None
5952	Point	130336.90	913728.75	0.01	PEAT	ROCK	12.36	Peaty Soil	1	8	2	16	Medium
5953	Point	130309.13	913681.70	0.50	PEAT	ROCK	10.44	Peaty Soil	1	6	2	12	Low
5954	Point	130265.41	913657.68	0.89	PEAT	ROCK	10.70	Thin Peat	2	6	2	24	Medium
5955	Point	130259.86	913656.62	0.70	PEAT	ROCK	17.44	Thin Peat	2	8	2	32	High
5956	Point	130249.70	913644.14	0.52	PEAT	ROCK	17.92	Thin Peat	2	8	2	32	High
5957	Point	130359.32	913714.23	0.58	PEAT	ROCK	14.92	Thin Peat	2	8	2	32	High
5958	Point	130358.91	913703.68	0.32	PEAT	ROCK	13.69	Peaty Soil	1	8	2	16	Medium
5959	Point	130352.32	913699.76	0.39	PEAT	ROCK	14.68	Peaty Soil	1	8	2	16	Medium
5960	Point	130341.25	913699.63	0.30	PEAT	ROCK	13.80	Peaty Soil	1	8	2	16	Medium
5961	Point	130332.40	913702.56	0.59	PEAT	ROCK	10.66	Thin Peat	2	6	2	24	Medium
5962	Point	130267.54	913639.92	0.53	PEAT	ROCK	5.74	Thin Peat	2	4	2	16	Medium
5963	Point	130264.24	913646.74	0.43	PEAT	ROCK	5.74	Peaty Soil	1	4	2	8	Low
5964	Point	130264.46	913649.11	0.60	PEAT	ROCK	14.88	Thin Peat	2	8	2	32	High
5965	Point	130357.12	913723.95	0.00	PEAT	ROCK	12.82	No Peat	0	8	2	0	None
5966	Point	130310.72	913643.47	0.00	PEAT	ROCK	11.88	No Peat	0	6	2	0	None
5967	Point	130319.42	913652.23	1.19	PEAT	ROCK	15.62	Thin Peat	2	8	2	32	High
5968	Point	130350.49	913685.56	0.86	PEAT	ROCK	5.07	Thin Peat	2	4	2	16	Medium
5969	Point	130365.49	913706.38	0.58	PEAT	ROCK	13.35	Thin Peat	2	8	2	32	High
5970	Point	130368.77	913716.69	0.00	PEAT	ROCK	13.07	No Peat	0	8	2	0	None
5971	Point	130384.90	913724.06	0.72	PEAT	ROCK	9.88	Thin Peat	2	6	2	24	Medium
5972	Point	130393.82	913739.29	0.02	PEAT	ROCK	11.43	Peaty Soil	1	6	2	12	Low
5973	Point	130416.33	913756.81	0.02	PEAT	ROCK	25.49	Peaty Soil	1	8	2	16	Medium
5974	Point	130436.91	913764.60	0.90	PEAT	ROCK	20.44	Thin Peat	2	8	2	32	High
5975	Point	130441.21	913756.73	0.67	PEAT	ROCK	20.44	Thin Peat	2	8	2	32	High
5976	Point	130444.72	913757.26	0.56	PEAT	ROCK	7.54	Thin Peat	2	4	2	16	Medium
5977	Point	130447.22	913757.75	1.11	PEAT	ROCK	7.90	Thin Peat	2	4	2	16	Medium
5978	Point	130450.16	913758.88	1.29	PEAT	ROCK	7.90	Thin Peat	2	4	2	16	Medium
5979	Point	130453.69	913758.91	0.01	PEAT	ROCK	8.92	Peaty Soil	1	6	2	12	Low
5980	Point	130462.03	913762.28	0.09	PEAT	ROCK	7.94	Peaty Soil	1	4	2	8	Low
5981	Point	132249.79	913738.64	0.99	PEAT	ROCK	7.90	Thin Peat	2	4	2	16	Medium
5982	Point	132278.42	913737.88	0.69	PEAT	ROCK	7.94	Thin Peat	2	4	2	16	Medium
5983	Point	132318.65	913736.68	0.55	PEAT	ROCK	3.11	Thin Peat	2	2	2	8	Low
5984	Point	132362.20	913733.74	0.44	PEAT	ROCK	4.16	Peaty Soil	1	4	2	8	Low
5985	Point	132365.08	913733.04	0.66	PEAT	ROCK	4.86	Thin Peat	2	4	2	16	Medium
5986	Point	132370.10	913731.85	0.30	PEAT	ROCK	3.98	Peaty Soil	1	2	2	4	Negligible
5987	Point	132383.18	913728.81	1.89	PEAT	ROCK	4.19	Thick Peat	3	4	2	24	Medium
5988	Point	132402.88	913724.25	1.86	PEAT	ROCK	2.99	Thick Peat	3	2	2	12	Low
5989	Point	131682.03	913632.89	0.39	PEAT	ROCK	2.82	Peaty Soil	1	2	2	4	Negligible
5990	Point	131493.45	913636.54	2.70	PEAT	ROCK	4.26	Thick Peat	3	4	2	24	Medium
5991	Point	132407.00	913713.50	1.51	PEAT	ROCK	4.17	Thick Peat	3	4	2	24	Medium
5992	Point	132409.16	913721.51	2.36	PEAT	ROCK	4.17	Thick Peat	3	4	2	24	Medium
5993	Point	132409.67	913722.34	2.32	PEAT	ROCK	4.25	Thick Peat	3	4	2	24	Medium
5994	Point	132408.78	913692.22	0.00	PEAT	ROCK	11.31	No Peat	0	6	2	0	None
5995	Point	132382.22	913692.11	0.09	PEAT	ROCK	4.63	Peaty Soil	1	4	2	8	Low
5996	Point	132382.75	913708.88	0.64	PEAT	ROCK	3.98	Thin Peat	2	2	2	8	Low
5997	Point	132383.12	913727.93	2.05	PEAT	ROCK	3.11	Thick Peat	3	2	2	12	Low
5998	Point	132362.12	913732.44	0.18	PEAT	ROCK	8.04	Peaty Soil	1	6	2	12	Low
5999	Point	132359.78	913722.36	0.53	PEAT	ROCK	6.98	Thin Peat	2	4	2	16	Medium
6000	Point	132353.12	913697.42	0.00	PEAT	ROCK	6.98	No Peat	0	4	2	0	None
6001	Point	132353.36	913698.78	0.00	PEAT	ROCK	6.91	No Peat	0	4	2	0	None
6002	Point	132355.33	913699.08	0.00	PEAT	ROCK	6.91	No Peat	0	4	2	0	None
6003	Point	132358.51	913699.01	0.00	PEAT	ROCK	6.91	No Peat	0	4	2	0	None
6004	Point	132359.60	913697.16	0.00	PEAT	ROCK	6.91	No Peat	0	4	2	0	None
6005	Point	132355.79	913695.21	0.00	PEAT	ROCK	13.54	No Peat	0	8	2	0	None
6006	Point	132360.91	913688.77	0.00	PEAT	ROCK	8.91	No Peat	0	6	2	0	None
6007	Point	132362.10	913691.88	0.00	PEAT	ROCK	3.03	No Peat	0	2	2	0	None
6008	Point	132365.87	913695.11	0.00	PEAT	ROCK	3.03	No Peat	0	2	2	0	None
6009	Point	132367.76	913699.38	0.00	PEAT	ROCK	2.22	No Peat	0	2	2	0	None
6010	Point	132372.51	913699.68	0.00	PEAT	ROCK	5.86	No Peat	0	4	2	0	None
6011	Point	132376.75	913697.72	0.00	PEAT	ROCK	8.59	No Peat	0	6	2	0	None
6012	Point	132379.21	913694.73	0.00	PEAT	ROCK	11.31	No Peat	0	6	2	0	None
6013	Point	132382.02	913690.38	0.00	PEAT	ROCK	12.69	No Peat	0	8	2	0	None
6014	Point	132382.40	913686.53	0.00	PEAT	ROCK	15.81	No Peat	0	8	2	0	None
6015	Point	132375.85	913682.92	0.00	PEAT	ROCK	10.29	No Peat	0	6	2	0	None
6016	Point	132373.94	913686.08	0.00	PEAT	ROCK	10.29	No Peat	0	6	2	0	None
6017	Point	132371.24	913686.72	0.00	PEAT	ROCK	12.19	No Peat	0	8	2	0	None
6018	Point	132367.65	913685.60	0.00	PEAT	ROCK	17.75	No Peat	0	8	2	0	None
6019	Point	132364.01	913683.36	0.00	PEAT	ROCK	13.54	No Peat	0	8	2	0	None
6020	Point	132363.36	913686.70	0.00	PEAT	ROCK	12.19	No Peat	0	8	2	0	None
6021	Point	132367.75	913689.77	0.00	PEAT	ROCK	6.35	No Peat	0	4	2	0	None
6022	Point	132372.23	913694.44	0.00	PEAT	ROCK	4.27	No Peat	0	4	2	0	None
6023	Point	132363.76	913704.62	0.00	PEAT	ROCK	8.08	No Peat	0	6	2	0	None
6024	Point	132365.46	913705.49	0.00	PEAT	ROCK	8.08	No Peat	0	6	2	0	None
6025	Point	132367.13	913707.79	0.00	PEAT	ROCK	9.31	No Peat	0	6	2	0	None
6026	Point	132367.40	913710.04	0.00	PEAT	ROCK	9.31	No Peat	0	6	2	0	None
6027	Point	132365.71	913712.11	0.00	PEAT	ROCK	5.33	No Peat	0	4	2	0	None
6028	Point	132364.51	913713.27	0.00	PEAT	ROCK	5.33	No Peat	0	4	2	0	None
6029	Point	132360.96	913712.96	0.00	PEAT	ROCK	7.52	No Peat	0	4	2	0	None
6030	Point	132360.00	913708.70	0.00	PEAT	ROCK	5.33	No Peat	0	4	2	0	None
6031	Point	132362.98	913710.10	0.00	PEAT	ROCK	9.31	No Peat	0	6	2	0	None
6032	Point	132365.53	913710.40	0.00	PEAT	ROCK	4.13	No Peat	0	4	2	0	None
6033	Point	132355.95	913716.45	0.00	PEAT	ROCK	7.50	No Peat	0	4	2	0	None
6034	Point	132352.86	913715.68	0.00	PEAT	ROCK	13.97	No Peat	0	8	2	0	None
6035	Point	132348.80	913716.57	0.00	PEAT	ROCK	13.97	No Peat	0	8	2	0	None
6036	Point	132345.48	913716.30	0.00	PEAT	ROCK	13.97	No Peat	0	8	2	0	None
6037	Point	132345.09	913717.02	0.00	PEAT	ROCK	19.28	No Peat	0	8	2	0	None
6038	Point	132343.72	913719.43	0.00	PEAT	ROCK	21.89	No Peat	0	8	2	0	None
6039	Point	132343.88	913721.07	0.00	PEAT	ROCK	14.88	No Peat	0	8	2	0	None
6040	Point	132345.05	913723.09	0.00	PEAT	ROCK	17.76	No Peat	0	8	2	0	None
6041	Point	132346.84	913725.33	0.00	PEAT	ROCK	17.76	No Peat	0	8	2	0	None
6042	Point	132348.11	913727.86	0.00	PEAT	ROCK	10.46	No Peat	0	6	2	0	None
6043	Point	132350.55	913727.46	0.00	PEAT	ROCK	10.46	No Peat	0	6	2	0	None

ID	SOURCE	X	Y	Depth	Surface	Substrate	Slope	Peat Coefficient	Peat Coefficient	Slope Coefficient	Substrate Coefficient	Risk Coefficient	Potential Instability
1	Point	126515.38	918954.62	0.80	Peat	Rock	10.12	Thin Peat	2	6	2	24	Medium
6044	Point	132353.76	913726.77	0.00	PEAT	ROCK	4.47	No Peat	0	4	2	0	None
6045	Point	132354.58	913721.79	0.00	PEAT	ROCK	14.88	No Peat	0	8	2	0	None
6046	Point	132348.93	913721.06	0.00	PEAT	ROCK	4.13	No Peat	0	4	2	0	None
6047	Point	132356.81	913719.35	0.00	PEAT	ROCK	8.04	No Peat	0	6	2	0	None
6048	Point	132356.97	913723.26	0.00	PEAT	ROCK	9.61	No Peat	0	6	2	0	None
6049	Point	132357.14	913728.12	0.00	PEAT	ROCK	9.61	No Peat	0	6	2	0	None
6050	Point	132356.52	913729.63	0.00	PEAT	ROCK	10.46	No Peat	0	6	2	0	None
6051	Point	132351.39	913729.87	0.00	PEAT	ROCK	13.71	No Peat	0	8	2	0	None
6052	Point	132347.59	913730.03	0.00	PEAT	ROCK	17.76	No Peat	0	8	2	0	None
6053	Point	132346.54	913729.42	0.00	PEAT	ROCK	21.89	No Peat	0	8	2	0	None
6054	Point	132344.34	913724.96	0.00	PEAT	ROCK	19.28	No Peat	0	8	2	0	None
6055	Point	132342.73	913719.88	0.00	PEAT	ROCK	19.28	No Peat	0	8	2	0	None
6056	Point	132343.22	913717.26	0.00	PEAT	ROCK	14.91	No Peat	0	8	2	0	None
6057	Point	132331.91	913709.66	0.04	PEAT	ROCK	5.97	Peaty Soil	1	4	2	8	Low
6058	Point	132323.77	913709.84	0.99	PEAT	ROCK	4.19	Thin Peat	2	4	2	16	Medium
6059	Point	132319.07	913694.50	2.22	PEAT	ROCK	7.80	Thick Peat	3	4	2	24	Medium
6060	Point	132323.85	913702.08	1.28	PEAT	ROCK	4.47	Thin Peat	2	4	2	16	Medium
6061	Point	132317.47	913705.59	1.87	PEAT	ROCK	4.58	Thick Peat	3	4	2	24	Medium
6062	Point	132312.28	913718.59	2.00	PEAT	ROCK	8.95	Thick Peat	3	6	2	36	High
6063	Point	132317.28	913731.24	0.49	PEAT	ROCK	7.94	Peaty Soil	1	4	2	8	Low
6064	Point	132318.83	913735.60	0.58	PEAT	ROCK	2.62	Thin Peat	2	2	2	8	Low
6065	Point	132290.53	913720.72	1.08	PEAT	ROCK	3.73	Thin Peat	2	2	2	8	Low
6066	Point	132274.12	913714.73	0.04	PEAT	ROCK	1.87	Peaty Soil	1	1	2	2	Negligible
6067	Point	132276.23	913724.19	0.63	PEAT	ROCK	0.13	Thin Peat	2	1	2	4	Negligible
6068	Point	132270.69	913721.05	1.56	PEAT	ROCK	5.56	Thick Peat	3	4	2	24	Medium
6069	Point	132250.69	913736.37	0.61	PEAT	ROCK	7.14	Thin Peat	2	4	2	16	Medium
6070	Point	132268.93	913743.08	0.50	PEAT	ROCK	6.98	Peaty Soil	1	4	2	8	Low
6071	Point	132267.82	913754.58	0.52	PEAT	ROCK	5.46	Thin Peat	2	4	2	16	Medium
6072	Point	132287.14	913755.40	1.15	PEAT	ROCK	3.45	Thin Peat	2	2	2	8	Low
6073	Point	132289.51	913751.05	0.37	PEAT	ROCK	3.19	Peaty Soil	1	2	2	4	Negligible
6074	Point	132290.86	913746.02	0.49	PEAT	ROCK	8.91	Peaty Soil	1	6	2	12	Low
6075	Point	132312.16	913744.26	0.32	PEAT	ROCK	24.12	Peaty Soil	1	8	2	16	Medium
6076	Point	132315.71	913762.45	0.18	PEAT	ROCK	17.75	Peaty Soil	1	8	2	16	Medium
6077	Point	132334.40	913764.98	0.00	PEAT	ROCK	18.61	No Peat	0	8	2	0	None
6078	Point	132333.92	913765.62	0.00	PEAT	ROCK	18.61	No Peat	0	8	2	0	None
6079	Point	132331.60	913768.17	0.00	PEAT	ROCK	20.30	No Peat	0	8	2	0	None
6080	Point	132328.96	913767.57	0.00	PEAT	ROCK	20.30	No Peat	0	8	2	0	None
6081	Point	132326.21	913766.18	0.00	PEAT	ROCK	23.64	No Peat	0	8	2	0	None
6082	Point	132324.02	913766.85	0.00	PEAT	ROCK	23.64	No Peat	0	8	2	0	None
6083	Point	132323.13	913767.84	0.00	PEAT	ROCK	25.07	No Peat	0	8	2	0	None
6084	Point	132319.98	913769.64	0.00	PEAT	ROCK	17.50	No Peat	0	8	2	0	None
6085	Point	132337.28	913766.39	0.00	PEAT	ROCK	14.85	No Peat	0	8	2	0	None
6086	Point	132336.01	913764.50	0.00	PEAT	ROCK	18.61	No Peat	0	8	2	0	None
6087	Point	132334.03	913765.79	0.00	PEAT	ROCK	18.61	No Peat	0	8	2	0	None
6088	Point	132332.67	913767.33	0.00	PEAT	ROCK	18.61	No Peat	0	8	2	0	None
6089	Point	132332.24	913767.47	0.00	PEAT	ROCK	18.61	No Peat	0	8	2	0	None
6090	Point	132330.64	913767.99	0.00	PEAT	ROCK	20.30	No Peat	0	8	2	0	None
6091	Point	132327.58	913766.84	0.00	PEAT	ROCK	20.30	No Peat	0	8	2	0	None
6092	Point	132327.58	913766.88	0.00	PEAT	ROCK	6.88	No Peat	0	4	2	0	None
6093	Point	132426.98	913768.44	0.00	PEAT	ROCK	6.88	No Peat	0	4	2	0	None
6094	Point	132428.91	913766.74	0.00	PEAT	ROCK	9.98	No Peat	0	6	2	0	None
6095	Point	132424.80	913766.56	0.00	PEAT	ROCK	9.35	No Peat	0	6	2	0	None
6096	Point	132413.74	913769.96	0.00	PEAT	ROCK	11.54	No Peat	0	6	2	0	None
6097	Point	132415.68	913768.27	0.00	PEAT	ROCK	9.98	No Peat	0	6	2	0	None
6098	Point	132420.80	913767.03	0.00	PEAT	ROCK	9.98	No Peat	0	6	2	0	None
6099	Point	132424.58	913765.27	0.00	PEAT	ROCK	6.25	No Peat	0	4	2	0	None
6100	Point	132395.41	913762.06	0.43	PEAT	ROCK	7.00	Peaty Soil	1	4	2	8	Low
6101	Point	132396.34	913759.76	0.00	PEAT	ROCK	6.34	No Peat	0	4	2	0	None
6102	Point	132400.36	913758.43	0.00	PEAT	ROCK	8.13	No Peat	0	6	2	0	None
6103	Point	132399.77	913754.95	0.00	PEAT	ROCK	8.13	No Peat	0	6	2	0	None
6104	Point	132399.46	913750.33	0.00	PEAT	ROCK	10.30	No Peat	0	6	2	0	None
6105	Point	132397.25	913749.32	0.00	PEAT	ROCK	10.91	No Peat	0	6	2	0	None
6106	Point	132395.74	913744.17	0.00	PEAT	ROCK	9.74	No Peat	0	6	2	0	None
6107	Point	132394.92	913740.23	0.00	PEAT	ROCK	8.71	No Peat	0	6	2	0	None
6108	Point	132393.91	913738.96	0.00	PEAT	ROCK	9.74	No Peat	0	6	2	0	None
6109	Point	132390.32	913740.01	0.00	PEAT	ROCK	9.74	No Peat	0	6	2	0	None
6110	Point	132391.91	913743.79	0.00	PEAT	ROCK	7.64	No Peat	0	4	2	0	None
6111	Point	132392.23	913749.26	0.00	PEAT	ROCK	8.13	No Peat	0	6	2	0	None
6112	Point	132395.20	913753.56	0.00	PEAT	ROCK	7.00	No Peat	0	4	2	0	None
6113	Point	132395.65	913755.40	0.00	PEAT	ROCK	7.00	No Peat	0	4	2	0	None
6114	Point	132395.38	913758.39	0.00	PEAT	ROCK	9.70	No Peat	0	6	2	0	None
6115	Point	132369.32	913763.56	0.00	PEAT	ROCK	11.48	No Peat	0	6	2	0	None
6116	Point	132371.05	913765.30	0.00	PEAT	ROCK	11.48	No Peat	0	6	2	0	None
6117	Point	132371.86	913766.65	0.00	PEAT	ROCK	11.48	No Peat	0	6	2	0	None
6118	Point	132370.73	913768.51	0.00	PEAT	ROCK	12.04	No Peat	0	8	2	0	None
6119	Point	132367.37	913767.89	0.00	PEAT	ROCK	10.94	No Peat	0	6	2	0	None
6120	Point	132364.84	913764.42	0.00	PEAT	ROCK	9.70	No Peat	0	6	2	0	None
6121	Point	132367.99	913762.90	0.00	PEAT	ROCK	12.04	No Peat	0	8	2	0	None
6122	Point	132365.43	913768.74	0.33	PEAT	ROCK	10.79	Peaty Soil	1	6	2	12	Low
6123	Point	132342.10	913758.91	0.24	PEAT	ROCK	13.75	Peaty Soil	1	8	2	16	Medium
6124	Point	132333.54	913745.17	0.20	PEAT	ROCK	10.21	Peaty Soil	1	6	2	12	Low
6125	Point	132347.55	913749.97	1.00	PEAT	ROCK	3.37	Thin Peat	2	2	2	8	Low
6126	Point	132364.91	913745.97	0.56	PEAT	ROCK	5.25	Thin Peat	2	4	2	16	Medium
6127	Point	132381.14	913739.35	0.93	PEAT	ROCK	4.15	Thin Peat	2	4	2	16	Medium
6128	Point	132390.17	913729.46	1.18	PEAT	ROCK	4.15	Thin Peat	2	4	2	16	Medium
6129	Point	132390.18	913729.36	1.22	PEAT	ROCK	4.17	Thin Peat	2	4	2	16	Medium
6130	Point	132403.37	913726.29	2.02	PEAT	ROCK	25.57	Thick Peat	3	8	2	48	High
6131	Point	132310.17	913768.40	0.23	PEAT	ROCK	21.80	Peaty Soil	1	8	2	16	Medium
6132	Point	132307.16	913763.01	0.28	PEAT	ROCK	6.10	Peaty Soil	1	4	2	8	Low
6133	Point	131791.35	913630.37	0.00	PEAT	ROCK	7.26	No Peat	0	4	2	0	None
6134	Point	131798.18	913636.83	0.49	PEAT	ROCK	4.59	Peaty Soil	1	4	2	8	Low
6135	Point	131793.47	913640.33	0.20	PEAT	ROCK	2.86	Peaty Soil	1	2	2	4	Negligible
6136	Point	131802.19	913646.86	0.65	PEAT	ROCK	5.37	Thin Peat	2	4	2	16	Medium
6137	Point	131807.90	913643.47	0.61	PEAT	ROCK	8.07	Thin Peat	2	6	2	24	Medium
6138	Point	131811.37	913642.33	0.78	PEAT	ROCK	5.83	Thin Peat	2	4	2	16	Medium
6139	Point	131822.47	913636.55	1.08	PEAT	ROCK	3.56	Thin Peat	2	2	2	8	Low
6140	Point	131828.27	913648.47	0.84	PEAT	ROCK	4.10	Thin Peat	2	4	2	16	Medium
6141	Point	131824.39	913655.36	0.70	PEAT	ROCK	4.10	Thin Peat	2	4	2	16	Medium
6142	Point	131824.38	913655.37	1.46	PEAT	ROCK	4.62	Thin Peat	2	4	2	16	Medium
6143	Point	131826.21	913652.51	0.98	PEAT	ROCK	4.07	Thin Peat	2	4	2	16	Medium
6144	Point	131821.81	913654.17	1.02	PEAT	ROCK	1.15	Thin Peat	2	1	2	4	Negligible
6145	Point	131818.90	913655.02	0.57	PEAT	ROCK	1.15	Thin Peat	2	1	2	4	Negligible
6146	Point	131816.92	913659.37	0.32	PEAT	ROCK	2.72	Peaty Soil	1	2	2	4	Negligible
6147	Point	131816.93	913663.80	0.22	PEAT	ROCK	2.72	Peaty Soil	1	2	2	4	Negligible
6148	Point	131819.34	913664.33	0.59	PEAT	ROCK	4.67	Thin Peat	2	4	2	16	Medium
6149	Point	131821.30	913664.39	0.87	PEAT	ROCK	3.33	Thin Peat	2	2	2	8	Low
6150	Point	131812.93	913661.59	0.16	PEAT	ROCK	5.17	Peaty Soil	1	4	2	8	Low
6151	Point	131827.59	913670.28	0.42	PEAT	ROCK	4.88	Peaty Soil	1	4	2	8	Low
6152	Point	131833.09	913665.33	0.79	PEAT	ROCK	3.80	Thin Peat	2	2	2	8	Low
6153	Point	131840.34	913659.39	1.43	PEAT	ROCK	3.58	Thin Peat	2	2	2	8	Low
6154	Point	131845.13	913670.87	1.50	PEAT	ROCK	3.29	Thin Peat	2	2	2	8	Low
6155	Point	131841.81	913675.33	1.12	PEAT	ROCK	3.94	Thin Peat	2	2	2	8	Low
6156	Point	131849.36	913665.23	1.99	PEAT	ROCK	2.18	Thick Peat	3	2	2	12	Low
6157	Point	131855.17	913668.72	0.81	PEAT	ROCK	8.83	Thin Peat	2	6	2	24	Medium

ID	SOURCE	X	Y	Depth	Surface	Substrate	Slope	Peat Coefficient	Peat Coefficient	Slope Coefficient	Substrate Coefficient	Risk Coefficient	Potential Instability
1	Point	126515.38	918954.62	0.80	Peat	Rock	10.12	Thin Peat	2	6	2	24	Medium
6158	Point	131864.38	913683.20	0.95	PEAT	ROCK	8.66	Thin Peat	2	6	2	24	Medium
6159	Point	131872.97	913686.19	0.55	PEAT	ROCK	7.28	Thin Peat	2	4	2	16	Medium
6160	Point	131879.20	913693.04	0.60	PEAT	ROCK	8.11	Thin Peat	2	6	2	24	Medium
6161	Point	131871.27	913691.19	1.14	PEAT	ROCK	8.95	Thin Peat	2	6	2	24	Medium
6162	Point	131865.44	913689.63	0.79	PEAT	ROCK	8.23	Thin Peat	2	6	2	24	Medium
6163	Point	131859.24	913688.43	0.87	PEAT	ROCK	8.24	Thin Peat	2	6	2	24	Medium
6164	Point	131856.98	913691.60	0.74	PEAT	ROCK	6.82	Thin Peat	2	4	2	16	Medium
6165	Point	131854.20	913696.88	0.65	PEAT	ROCK	8.09	Thin Peat	2	6	2	24	Medium
6166	Point	131847.94	913686.44	0.90	PEAT	ROCK	2.75	Thin Peat	2	2	2	8	Low
6167	Point	131837.15	913682.55	0.00	PEAT	ROCK	4.55	No Peat	0	4	2	0	None
6168	Point	131832.97	913679.26	1.40	PEAT	ROCK	5.67	Thin Peat	2	4	2	16	Medium
6169	Point	131852.67	913700.36	0.51	PEAT	ROCK	8.24	Thin Peat	2	6	2	24	Medium
6170	Point	131857.56	913694.36	0.68	PEAT	ROCK	6.31	Thin Peat	2	4	2	16	Medium
6171	Point	131880.30	913694.02	0.33	PEAT	ROCK	6.31	Peaty Soil	1	4	2	8	Low
6172	Point	131884.20	913692.83	0.20	PEAT	ROCK	5.87	Peaty Soil	1	4	2	8	Low
6173	Point	131884.03	913697.37	0.56	PEAT	ROCK	3.97	Thin Peat	2	2	2	8	Low
6174	Point	131880.94	913701.75	0.52	PEAT	ROCK	5.97	Thin Peat	2	4	2	16	Medium
6175	Point	131875.28	913701.22	0.24	PEAT	ROCK	3.83	Peaty Soil	1	2	2	4	Negligible
6176	Point	131873.67	913704.54	0.27	PEAT	ROCK	3.83	Peaty Soil	1	2	2	4	Negligible
6177	Point	131873.35	913704.89	0.22	PEAT	ROCK	3.83	Peaty Soil	1	2	2	4	Negligible
6178	Point	131873.34	913704.86	0.23	PEAT	ROCK	3.00	Peaty Soil	1	2	2	4	Negligible
6179	Point	131872.19	913708.31	0.69	PEAT	ROCK	4.59	Thin Peat	2	4	2	16	Medium
6180	Point	131871.59	913714.05	0.40	PEAT	ROCK	4.84	Peaty Soil	1	4	2	8	Low
6181	Point	131869.13	913717.68	0.55	PEAT	ROCK	4.84	Thin Peat	2	4	2	16	Medium
6182	Point	131866.52	913715.69	0.39	PEAT	ROCK	6.38	Peaty Soil	1	4	2	8	Low
6183	Point	131864.28	913718.89	1.11	PEAT	ROCK	1.82	Thin Peat	2	1	2	4	Negligible
6184	Point	131894.07	913734.35	2.10	PEAT	ROCK	1.82	Thick Peat	3	1	2	6	Low
6185	Point	131894.32	913734.42	2.17	PEAT	ROCK	1.82	Thick Peat	3	1	2	6	Low
6186	Point	131894.25	913734.74	2.10	PEAT	ROCK	2.68	Thick Peat	3	2	2	12	Low
6187	Point	131902.52	913725.51	4.02	PEAT	ROCK	2.43	Thick Peat	3	2	2	12	Low
6188	Point	131905.67	913721.14	3.34	PEAT	ROCK	1.84	Thick Peat	3	1	2	6	Low
6189	Point	131909.93	913714.14	2.02	PEAT	ROCK	3.48	Thick Peat	3	2	2	12	Low
6190	Point	131941.30	913758.04	1.55	PEAT	ROCK	3.48	Thick Peat	3	2	2	12	Low
6191	Point	131941.34	913757.35	1.49	PEAT	ROCK	4.12	Thin Peat	2	4	2	16	Medium
6192	Point	131940.88	913753.53	1.35	PEAT	ROCK	4.62	Thin Peat	2	4	2	16	Medium
6193	Point	131940.95	913749.52	1.80	PEAT	ROCK	4.62	Thick Peat	3	4	2	24	Medium
6194	Point	131941.00	913746.48	1.15	PEAT	ROCK	2.65	Thin Peat	2	2	2	8	Low
6195	Point	131942.30	913743.83	1.04	PEAT	ROCK	2.65	Thin Peat	2	2	2	8	Low
6196	Point	131943.73	913740.94	0.36	PEAT	ROCK	3.93	Peaty Soil	1	2	2	4	Negligible
6197	Point	131944.95	913727.02	0.00	PEAT	ROCK	4.29	No Peat	0	4	2	0	None
6198	Point	131936.03	913732.29	0.55	PEAT	ROCK	4.29	Thin Peat	2	4	2	16	Medium
6199	Point	131936.55	913732.77	0.58	PEAT	ROCK	5.22	Thin Peat	2	4	2	16	Medium
6200	Point	131934.73	913740.22	0.54	PEAT	ROCK	5.22	Thin Peat	2	4	2	16	Medium
6201	Point	131934.17	913742.09	0.47	PEAT	ROCK	7.53	Peaty Soil	1	4	2	8	Low
6202	Point	131929.92	913754.31	0.20	PEAT	ROCK	9.66	Peaty Soil	1	6	2	12	Low
6203	Point	131934.69	913750.93	1.70	PEAT	ROCK	4.12	Thick Peat	3	4	2	24	Medium
6204	Point	131941.51	913751.33	1.37	PEAT	ROCK	4.36	Thin Peat	2	4	2	16	Medium
6205	Point	131945.66	913745.56	0.48	PEAT	ROCK	3.48	Peaty Soil	1	2	2	4	Negligible
6206	Point	131942.70	913759.85	1.26	PEAT	ROCK	3.08	Thin Peat	2	2	2	8	Low
6207	Point	131941.44	913762.60	0.65	PEAT	ROCK	4.79	Thin Peat	2	4	2	16	Medium
6208	Point	131938.95	913762.64	0.98	PEAT	ROCK	3.73	Thin Peat	2	2	2	8	Low
6209	Point	131940.98	913765.02	0.58	PEAT	ROCK	3.73	Thin Peat	2	2	2	8	Low
6210	Point	131941.30	913765.48	0.54	PEAT	ROCK	5.64	Thin Peat	2	4	2	16	Medium
6211	Point	131958.18	913765.89	0.49	PEAT	ROCK	4.96	Peaty Soil	1	4	2	8	Low
6212	Point	131962.13	913761.79	0.47	PEAT	ROCK	7.00	Peaty Soil	1	4	2	8	Low
6213	Point	131967.16	913765.59	0.67	PEAT	ROCK	7.17	Thin Peat	2	4	2	16	Medium
6214	Point	131963.46	913769.58	0.71	PEAT	ROCK	5.99	Thin Peat	2	4	2	16	Medium
6215	Point	131973.09	913769.85	1.91	PEAT	ROCK	5.38	Thick Peat	3	4	2	24	Medium
6216	Point	131978.42	913765.12	1.00	PEAT	ROCK	7.89	Thin Peat	2	4	2	16	Medium
6217	Point	132007.52	913769.17	1.76	PEAT	ROCK	9.71	Thick Peat	3	6	2	36	High
6218	Point	132014.82	913769.70	1.24	PEAT	ROCK	11.24	Thin Peat	2	6	2	24	Medium
6219	Point	132015.37	913768.10	1.34	PEAT	ROCK	2.11	Thin Peat	2	2	2	8	Low
6220	Point	132022.24	913747.51	0.68	PEAT	ROCK	2.79	Thin Peat	2	2	2	8	Low
6221	Point	132023.14	913753.75	2.28	PEAT	ROCK	7.78	Thick Peat	3	4	2	24	Medium
6222	Point	132020.90	913762.05	0.78	PEAT	ROCK	7.79	Thin Peat	2	4	2	16	Medium
6223	Point	132048.96	913755.18	0.00	PEAT	ROCK	2.12	No Peat	0	2	2	0	None
6224	Point	132048.72	913747.05	0.00	PEAT	ROCK	2.12	No Peat	0	2	2	0	None
6225	Point	132048.77	913747.00	1.40	PEAT	ROCK	12.66	Thin Peat	2	8	2	32	High
6226	Point	132052.70	913765.80	0.65	PEAT	ROCK	11.64	Thin Peat	2	6	2	24	Medium
6227	Point	132042.22	913769.81	1.40	PEAT	ROCK	5.08	Thin Peat	2	4	2	16	Medium
6228	Point	132222.78	913768.80	0.71	PEAT	ROCK	6.34	Thin Peat	2	4	2	16	Medium
6229	Point	132217.33	913766.62	2.15	PEAT	ROCK	6.77	Thick Peat	3	4	2	24	Medium
6230	Point	132213.23	913764.57	3.34	PEAT	ROCK	6.77	Thick Peat	3	4	2	24	Medium
6231	Point	132213.38	913764.43	3.36	PEAT	ROCK	6.77	Thick Peat	3	4	2	24	Medium
6232	Point	132213.93	913764.26	3.26	PEAT	ROCK	8.46	Thick Peat	3	6	2	36	High
6233	Point	132216.86	913754.27	1.34	PEAT	ROCK	9.86	Thin Peat	2	6	2	24	Medium
6234	Point	132221.44	913755.02	1.92	PEAT	ROCK	14.57	Thick Peat	3	8	2	48	High
6235	Point	132227.10	913754.83	1.40	PEAT	ROCK	15.17	Thin Peat	2	8	2	32	High
6236	Point	132231.45	913753.34	0.52	PEAT	ROCK	15.17	Thin Peat	2	8	2	32	High
6237	Point	132231.64	913753.48	0.42	PEAT	ROCK	10.25	Peaty Soil	1	6	2	12	Low
6238	Point	132231.99	913758.57	0.42	PEAT	ROCK	9.46	Peaty Soil	1	6	2	12	Low
6239	Point	132241.41	913765.56	0.33	PEAT	ROCK	4.41	Peaty Soil	1	4	2	8	Low
6240	Point	132263.75	913757.29	1.03	PEAT	ROCK	6.00	Thin Peat	2	4	2	16	Medium
6241	Point	132260.67	913753.47	0.64	PEAT	ROCK	7.69	Thin Peat	2	4	2	16	Medium
6242	Point	132257.42	913749.63	0.43	PEAT	ROCK	7.69	Peaty Soil	1	4	2	8	Low
6243	Point	132256.64	913746.62	0.60	PEAT	ROCK	8.00	Thin Peat	2	4	2	16	Medium
6244	Point	132251.98	913745.77	1.21	PEAT	ROCK	13.12	Thin Peat	2	8	2	32	High
6245	Point	132248.69	913741.66	1.12	PEAT	ROCK	7.94	Thin Peat	2	4	2	16	Medium
6246	Point	132247.74	913739.57	0.62	PEAT	ROCK	13.83	Thin Peat	2	8	2	32	High
6247	Point	132237.84	913742.31	0.00	PEAT	ROCK	13.83	No Peat	0	8	2	0	None
6248	Point	132237.86	913742.30	0.10	PEAT	ROCK	10.25	Peaty Soil	1	6	2	12	Low
6249	Point	131244.35	913630.31	0.50	PEAT	ROCK	11.49	Peaty Soil	1	6	2	12	Low
6250	Point	131240.30	913647.01	0.00	PEAT	ROCK	12.96	No Peat	0	8	2	0	None
6251	Point	131236.95	913645.86	0.28	PEAT	ROCK	13.07	Peaty Soil	1	8	2	16	Medium
6252	Point	131232.26	913645.12	0.48	PEAT	ROCK	12.32	Peaty Soil	1	8	2	16	Medium
6253	Point	131232.02	913642.45	0.00	PEAT	ROCK	8.28	No Peat	0	6	2	0	None
6254	Point	131227.04	913643.45	0.00	PEAT	ROCK	4.19	No Peat	0	4	2	0	None
6255	Point	131223.27	913645.91	0.00	PEAT	ROCK	8.79	No Peat	0	6	2	0	None
6256	Point	131227.77	913663.43	1.50	PEAT	ROCK	9.76	Thin Peat	2	6	2	24	Medium
6257	Point	131238.42	913662.37	1.45	PEAT	ROCK	9.13	Thin Peat	2	6	2	24	Medium
6258	Point	131237.80	913681.76	0.49	PEAT	ROCK	9.03	Peaty Soil	1	6	2	12	Low
6259	Point	131228.40	913681.81	0.87	PEAT	ROCK	2.79	Thin Peat	2	2	2	8	Low
6260	Point	131226.29	913700.28	0.00	PEAT	ROCK	2.79	No Peat	0	2	2	0	None
6261	Point	131228.66	913701.41	0.00	PEAT	ROCK	2.79	No Peat	0	2	2	0	None
6262	Point	131229.41	913703.65	0.00	PEAT	ROCK	6.20	No Peat	0	4	2	0	None
6263	Point	131231.40	913704.30	0.00	PEAT	ROCK	6.20	No Peat	0	4	2	0	None
6264	Point	131234.46	913704.13	0.00	PEAT	ROCK	10.41	No Peat	0	6	2	0	None
6265	Point	131236.23	913702.53	0.00	PEAT	ROCK	11.97	No Peat	0	6	2	0	None
6266	Point	131235.87	913698.69	0.00	PEAT	ROCK	10.51	No Peat	0	6	2	0	None
6267	Point	131233.88	913697.53	0.00	PEAT	ROCK	10.51	No Peat	0	6	2	0	None
6268	Point	131232.41	913696.03	0.00	PEAT	ROCK	10.51	No Peat	0	6	2	0	None
6269	Point	131231.11	913696.06	0.00	PEAT	ROCK	6.13	No Peat	0	4	2	0	None
6270	Point	131229.03	913697.12	0.00	PEAT	ROCK	6.13	No Peat	0	4	2	0	None
6271	Point	131229.97	913699.69	1.03	PEAT	ROCK	2.79	Thin Peat	2	2	2	8	Low

ID	SOURCE	X	Y	Depth	Surface	Substrate	Slope	Peat Coefficient	Peat Coefficient	Slope Coefficient	Substrate Coefficient	Risk Coefficient	Potential Instability
1	Point	126515.38	918954.62	0.80	Peat	Rock	10.12	Thin Peat	2	6	2	24	Medium
6272	Point	131229.99	913702.80	0.97	PEAT	ROCK	6.20	Thin Peat	2	4	2	16	Medium
6273	Point	131232.11	913701.69	1.40	PEAT	ROCK	6.20	Thin Peat	2	4	2	16	Medium
6274	Point	131233.15	913700.28	1.68	PEAT	ROCK	10.41	Thick Peat	3	6	2	36	High
6275	Point	131238.97	913701.60	0.22	PEAT	ROCK	10.60	Peaty Soil	1	6	2	12	Low
6276	Point	131242.88	913703.05	0.00	PEAT	ROCK	11.57	No Peat	0	6	2	0	None
6277	Point	131242.86	913697.00	0.00	PEAT	ROCK	8.58	No Peat	0	6	2	0	None
6278	Point	131247.33	913715.79	0.57	PEAT	ROCK	7.88	Thin Peat	2	4	2	16	Medium
6279	Point	131233.99	913714.05	0.60	PEAT	ROCK	7.98	Thin Peat	2	4	2	16	Medium
6280	Point	131229.79	913720.61	0.48	PEAT	ROCK	9.04	Peaty Soil	1	6	2	12	Low
6281	Point	131238.35	913723.28	0.51	PEAT	ROCK	12.59	Thin Peat	2	8	2	32	High
6282	Point	131250.03	913742.73	0.00	PEAT	ROCK	12.59	No Peat	0	8	2	0	None
6283	Point	131250.00	913744.89	0.00	PEAT	ROCK	15.48	No Peat	0	8	2	0	None
6284	Point	131250.44	913746.67	0.00	PEAT	ROCK	16.17	No Peat	0	8	2	0	None
6285	Point	131247.48	913748.13	0.00	PEAT	ROCK	16.17	No Peat	0	8	2	0	None
6286	Point	131245.26	913748.28	0.00	PEAT	ROCK	16.17	No Peat	0	8	2	0	None
6287	Point	131245.73	913747.33	0.00	PEAT	ROCK	16.17	No Peat	0	8	2	0	None
6288	Point	131247.47	913746.61	0.00	PEAT	ROCK	16.17	No Peat	0	8	2	0	None
6289	Point	131249.40	913746.66	0.00	PEAT	ROCK	12.70	No Peat	0	8	2	0	None
6290	Point	131249.01	913744.55	0.00	PEAT	ROCK	12.70	No Peat	0	8	2	0	None
6291	Point	131247.16	913742.17	0.00	PEAT	ROCK	12.70	No Peat	0	8	2	0	None
6292	Point	131245.02	913740.14	0.00	PEAT	ROCK	11.79	No Peat	0	6	2	0	None
6293	Point	131241.58	913741.01	0.00	PEAT	ROCK	11.79	No Peat	0	6	2	0	None
6294	Point	131243.11	913743.66	0.00	PEAT	ROCK	15.70	No Peat	0	8	2	0	None
6295	Point	131244.81	913745.98	0.00	PEAT	ROCK	10.55	No Peat	0	6	2	0	None
6296	Point	131244.21	913733.91	0.20	PEAT	ROCK	10.55	Peaty Soil	1	6	2	12	Low
6297	Point	131241.41	913733.25	0.03	PEAT	ROCK	9.59	Peaty Soil	1	6	2	12	Low
6298	Point	131238.45	913726.37	0.00	PEAT	ROCK	9.59	No Peat	0	6	2	0	None
6299	Point	131235.67	913725.76	0.08	PEAT	ROCK	8.08	Peaty Soil	1	6	2	12	Low
6300	Point	131229.74	913725.92	0.22	PEAT	ROCK	7.86	Peaty Soil	1	4	2	8	Low
6301	Point	131221.22	913722.54	0.00	PEAT	ROCK	7.52	No Peat	0	4	2	0	None
6302	Point	131218.62	913726.60	0.00	PEAT	ROCK	7.52	No Peat	0	4	2	0	None
6303	Point	131215.43	913728.95	0.00	PEAT	ROCK	8.56	No Peat	0	6	2	0	None
6304	Point	131221.05	913736.49	0.00	PEAT	ROCK	17.67	No Peat	0	8	2	0	None
6305	Point	131239.88	913753.41	0.09	PEAT	ROCK	17.72	Peaty Soil	1	8	2	16	Medium
6306	Point	131244.00	913754.90	0.49	PEAT	ROCK	13.07	Peaty Soil	1	8	2	16	Medium
6307	Point	131240.66	913763.78	0.81	PEAT	ROCK	14.99	Thin Peat	2	8	2	32	High
6308	Point	131234.11	913769.69	0.53	PEAT	ROCK	13.29	Thin Peat	2	8	2	32	High
6309	Point	131219.27	913765.05	0.92	PEAT	ROCK	11.96	Thin Peat	2	6	2	24	Medium
6310	Point	131217.53	913762.05	0.59	PEAT	ROCK	10.72	Thin Peat	2	6	2	24	Medium
6311	Point	131213.73	913750.80	0.00	PEAT	ROCK	14.36	No Peat	0	8	2	0	None
6312	Point	133032.47	913711.62	0.50	PEAT	ROCK	10.62	Peaty Soil	1	6	2	12	Low
6313	Point	133036.76	913708.30	0.30	PEAT	ROCK	13.57	Peaty Soil	1	8	2	16	Medium
6314	Point	133042.00	913707.60	0.60	PEAT	ROCK	15.64	Thin Peat	2	8	2	32	High
6315	Point	133049.45	913702.91	0.11	PEAT	ROCK	10.74	Peaty Soil	1	6	2	12	Low
6316	Point	133070.94	913723.62	0.41	PEAT	ROCK	10.70	Peaty Soil	1	6	2	12	Low
6317	Point	133070.77	913734.54	0.10	PEAT	ROCK	16.87	Peaty Soil	1	8	2	16	Medium
6318	Point	133061.23	913742.77	0.51	PEAT	ROCK	15.79	Thin Peat	2	8	2	32	High
6319	Point	133056.18	913737.21	0.53	PEAT	ROCK	16.51	Thin Peat	2	8	2	32	High
6320	Point	133059.92	913733.86	0.30	PEAT	ROCK	19.23	Peaty Soil	1	8	2	16	Medium
6321	Point	133056.22	913729.66	0.54	PEAT	ROCK	21.20	Thin Peat	2	8	2	32	High
6322	Point	133050.59	913719.28	0.32	PEAT	ROCK	21.20	Peaty Soil	1	8	2	16	Medium
6323	Point	133050.57	913719.30	0.32	PEAT	ROCK	12.60	Peaty Soil	1	8	2	16	Medium
6324	Point	133045.50	913716.25	0.62	PEAT	ROCK	13.61	Thin Peat	2	8	2	32	High
6325	Point	133036.57	913719.68	0.81	PEAT	ROCK	16.11	Thin Peat	2	8	2	32	High
6326	Point	133044.51	913728.53	0.60	PEAT	ROCK	16.40	Thin Peat	2	8	2	32	High
6327	Point	133050.02	913735.92	0.49	PEAT	ROCK	14.42	Peaty Soil	1	8	2	16	Medium
6328	Point	133028.41	913755.84	0.40	PEAT	ROCK	11.22	Peaty Soil	1	6	2	12	Low
6329	Point	133020.05	913751.23	0.31	PEAT	ROCK	14.86	Peaty Soil	1	8	2	16	Medium
6330	Point	133023.58	913758.81	0.00	PEAT	ROCK	9.55	No Peat	0	6	2	0	None
6331	Point	133043.98	913759.68	0.40	PEAT	ROCK	9.84	Peaty Soil	1	6	2	12	Low
6332	Point	133043.21	913748.49	0.12	PEAT	ROCK	14.84	Peaty Soil	1	8	2	16	Medium
6333	Point	133040.36	913740.80	0.52	PEAT	ROCK	17.13	Thin Peat	2	8	2	32	High
6334	Point	133036.08	913736.74	0.32	PEAT	ROCK	1.24	Peaty Soil	1	1	2	2	Negligible
6335	Point	133018.03	913730.44	0.01	PEAT	ROCK	4.66	Peaty Soil	1	4	2	8	Low
6336	Point	133021.59	913735.58	0.00	PEAT	ROCK	4.76	No Peat	0	4	2	0	None
6337	Point	133014.14	913729.93	0.00	PEAT	ROCK	26.71	No Peat	0	8	2	0	None
6338	Point	133017.81	913714.41	0.01	PEAT	ROCK	19.03	Peaty Soil	1	8	2	16	Medium
6339	Point	133011.67	913713.84	0.29	PEAT	ROCK	18.04	Peaty Soil	1	8	2	16	Medium
6340	Point	133009.05	913706.67	0.10	PEAT	ROCK	18.97	Peaty Soil	1	8	2	16	Medium
6341	Point	132982.60	913698.80	0.00	PEAT	ROCK	15.73	No Peat	0	8	2	0	None
6342	Point	132976.82	913707.53	0.40	PEAT	ROCK	16.70	Peaty Soil	1	8	2	16	Medium
6343	Point	132973.15	913716.34	0.31	PEAT	ROCK	10.79	Peaty Soil	1	6	2	12	Low
6344	Point	132956.48	913723.82	0.59	PEAT	ROCK	15.46	Thin Peat	2	8	2	32	High
6345	Point	132949.22	913726.31	0.40	PEAT	ROCK	9.73	Peaty Soil	1	6	2	12	Low
6346	Point	132955.41	913702.30	0.10	PEAT	ROCK	12.30	Peaty Soil	1	8	2	16	Medium
6347	Point	132964.61	913696.38	0.60	PEAT	ROCK	13.99	Thin Peat	2	8	2	32	High
6348	Point	132976.73	913694.42	0.39	PEAT	ROCK	14.47	Peaty Soil	1	8	2	16	Medium
6349	Point	132971.57	913706.58	0.00	PEAT	ROCK	6.38	No Peat	0	4	2	0	None
6350	Point	132964.80	913706.84	0.70	PEAT	ROCK	5.97	Thin Peat	2	4	2	16	Medium
6351	Point	132959.02	913713.69	0.81	PEAT	ROCK	8.32	Thin Peat	2	6	2	24	Medium
6352	Point	133014.40	913679.82	0.47	PEAT	ROCK	7.24	Peaty Soil	1	4	2	8	Low
6353	Point	133022.11	913678.58	0.37	PEAT	ROCK	14.29	Peaty Soil	1	8	2	16	Medium
6354	Point	133044.14	913700.33	0.50	PEAT	ROCK	13.78	Peaty Soil	1	8	2	16	Medium
6355	Point	133040.17	913690.01	0.41	PEAT	ROCK	13.91	Peaty Soil	1	8	2	16	Medium
6356	Point	133029.71	913687.68	0.30	PEAT	ROCK	11.74	Peaty Soil	1	6	2	12	Low
6357	Point	133030.20	913680.85	0.31	PEAT	ROCK	14.30	Peaty Soil	1	8	2	16	Medium
6358	Point	133021.72	913683.63	0.43	PEAT	ROCK	15.89	Peaty Soil	1	8	2	16	Medium
6359	Point	133017.51	913686.77	0.44	PEAT	ROCK	15.34	Peaty Soil	1	8	2	16	Medium
6360	Point	133019.51	913697.89	0.59	PEAT	ROCK	12.66	Thin Peat	2	8	2	32	High
6361	Point	133025.75	913708.75	0.55	PEAT	ROCK	9.73	Thin Peat	2	6	2	24	Medium
6362	Point	133033.06	913698.84	0.50	PEAT	ROCK	10.97	Peaty Soil	1	6	2	12	Low
6363	Point	132977.57	913718.79	0.51	PEAT	ROCK	9.51	Thin Peat	2	6	2	24	Medium
6364	Point	132989.64	913727.74	0.31	PEAT	ROCK	12.77	Peaty Soil	1	8	2	16	Medium
6365	Point	132999.32	913738.14	0.31	PEAT	ROCK	12.95	Peaty Soil	1	8	2	16	Medium
6366	Point	133006.31	913750.95	0.22	PEAT	ROCK	10.35	Peaty Soil	1	6	2	12	Low
6367	Point	133014.44	913753.54	0.50	PEAT	ROCK	14.33	Peaty Soil	1	8	2	16	Medium
6368	Point	133008.22	913762.25	0.11	PEAT	ROCK	15.29	Peaty Soil	1	8	2	16	Medium
6369	Point	133006.49	913769.26	0.44	PEAT	ROCK	19.87	Peaty Soil	1	8	2	16	Medium
6370	Point	133000.73	913760.88	0.30	PEAT	ROCK	21.61	Peaty Soil	1	8	2	16	Medium
6371	Point	132990.21	913752.83	0.00	PEAT	ROCK	15.73	No Peat	0	8	2	0	None
6372	Point	132983.90	913745.81	0.00	PEAT	ROCK	14.79	No Peat	0	8	2	0	None
6373	Point	132976.72	913740.11	0.01	PEAT	ROCK	20.53	Peaty Soil	1	8	2	16	Medium
6374	Point	132968.78	913736.76	0.02	PEAT	ROCK	19.58	Peaty Soil	1	8	2	16	Medium
6375	Point	132962.91	913745.26	0.00	PEAT	ROCK	16.72	No Peat	0	8	2	0	None
6376	Point	132968.40	913754.33	0.00	PEAT	ROCK	15.75	No Peat	0	8	2	0	None
6377	Point	132974.00	913768.26	0.00	PEAT	ROCK	13.25	No Peat	0	8	2	0	None
6378	Point	132997.38	913768.84	0.39	PEAT	ROCK	1.86	Peaty Soil	1	1	2	2	Negligible
6379	Point	132989.81	913769.94	0.70	PEAT	ROCK	13.98	Thin Peat	2	8	2	32	High
6380	Point	132957.42	913753.92	0.22	PEAT	ROCK	19.91	Peaty Soil	1	8	2	16	Medium
6381	Point	132959.89	913738.09	0.33	PEAT	ROCK	16.61	Peaty Soil	1	8	2	16	Medium
6382	Point	132950.79	913739.97	0.60	PEAT	ROCK	12.95	Thin Peat	2	8	2	32	High
6383	Point	132942.30	913759.27	0.01	PEAT	ROCK	10.94	Peaty Soil	1	6	2	12	Low
6384	Point	132944.99	913768.92	0.38	PEAT	ROCK	13.19	Peaty Soil	1	8	2	16	Medium
6385	Point	133119.12	913758.55	0.01	PEAT	ROCK	13.57	Peaty Soil	1	8	2	16	Medium

ID	SOURCE	X	Y	Depth	Surface	Substrate	Slope	Peat Coefficient	Peat Coefficient	Slope Coefficient	Substrate Coefficient	Risk Coefficient	Potential Instability
1	Point	126515.38	918954.62	0.80	Peat	Rock	10.12	Thin Peat	2	6	2	24	Medium
6386	Point	133120.37	913762.99	0.17	PEAT	ROCK	10.67	Peaty Soil	1	6	2	12	Low
6387	Point	133116.03	913769.61	0.24	PEAT	ROCK	10.43	Peaty Soil	1	6	2	12	Low
6388	Point	133105.20	913764.85	0.41	PEAT	ROCK	10.43	Peaty Soil	1	6	2	12	Low
6389	Point	133107.77	913760.69	0.10	PEAT	ROCK	9.95	Peaty Soil	1	6	2	12	Low
6390	Point	133111.40	913761.36	0.68	PEAT	ROCK	12.49	Thin Peat	2	8	2	32	High
6391	Point	133103.06	913759.29	0.52	PEAT	ROCK	13.31	Thin Peat	2	8	2	32	High
6392	Point	133100.76	913751.14	0.29	PEAT	ROCK	8.21	Peaty Soil	1	6	2	12	Low
6393	Point	133091.22	913760.00	0.30	PEAT	ROCK	10.99	Peaty Soil	1	6	2	12	Low
6394	Point	133087.80	913754.17	0.28	PEAT	ROCK	8.98	Peaty Soil	1	6	2	12	Low
6395	Point	133084.32	913743.14	0.09	PEAT	ROCK	6.26	Peaty Soil	1	4	2	8	Low
6396	Point	133078.57	913742.12	0.60	PEAT	ROCK	9.11	Thin Peat	2	6	2	24	Medium
6397	Point	133074.76	913735.82	0.98	PEAT	ROCK	9.62	Thin Peat	2	6	2	24	Medium
6398	Point	133079.13	913733.66	0.60	PEAT	ROCK	8.98	Thin Peat	2	6	2	24	Medium
6399	Point	133080.87	913740.67	0.92	PEAT	ROCK	11.68	Thin Peat	2	6	2	24	Medium
6400	Point	133075.57	913729.70	0.62	PEAT	ROCK	10.70	Thin Peat	2	6	2	24	Medium
6401	Point	133074.25	913734.64	0.60	PEAT	ROCK	9.11	Thin Peat	2	6	2	24	Medium
6402	Point	133070.27	913736.09	0.42	PEAT	ROCK	16.87	Peaty Soil	1	8	2	16	Medium
6403	Point	133060.88	913743.14	0.61	PEAT	ROCK	16.51	Thin Peat	2	8	2	32	High
6404	Point	133059.28	913734.68	0.49	PEAT	ROCK	2.47	Peaty Soil	1	2	2	4	Negligible
6405	Point	133010.98	913660.32	2.58	PEAT	ROCK	9.51	Thick Peat	3	6	2	36	High
6406	Point	133012.97	913650.06	0.09	PEAT	ROCK	11.77	Peaty Soil	1	6	2	12	Low
6407	Point	133035.62	913647.21	0.52	PEAT	ROCK	12.21	Thin Peat	2	8	2	32	High
6408	Point	133037.00	913643.61	0.62	PEAT	ROCK	11.54	Thin Peat	2	6	2	24	Medium
6409	Point	133027.63	913637.30	0.62	PEAT	ROCK	15.85	Thin Peat	2	8	2	32	High
6410	Point	133023.26	913640.48	0.09	PEAT	ROCK	8.99	Peaty Soil	1	6	2	12	Low
6411	Point	133019.95	913631.90	0.20	PEAT	ROCK	10.40	Peaty Soil	1	6	2	12	Low
6412	Point	133033.86	913633.64	0.66	PEAT	ROCK	10.60	Thin Peat	2	6	2	24	Medium
6413	Point	133049.22	913652.54	0.59	PEAT	ROCK	7.55	Thin Peat	2	4	2	16	Medium
6414	Point	130397.68	913752.70	0.00	PEAT	ROCK	8.20	No Peat	0	6	2	0	None
6415	Point	130388.06	913753.59	0.00	PEAT	ROCK	8.99	No Peat	0	6	2	0	None
6416	Point	130379.55	913756.75	1.27	PEAT	ROCK	7.63	Thin Peat	2	4	2	16	Medium
6417	Point	130372.83	913752.15	1.00	PEAT	ROCK	9.77	Thin Peat	2	6	2	24	Medium
6418	Point	130373.98	913748.83	1.86	PEAT	ROCK	11.46	Thick Peat	3	6	2	36	High
6419	Point	130370.03	913736.15	0.50	PEAT	ROCK	10.61	Peaty Soil	1	6	2	12	Low
6420	Point	130369.99	913736.16	0.49	PEAT	ROCK	10.61	Peaty Soil	1	6	2	12	Low
6421	Point	130366.34	913737.12	0.00	PEAT	ROCK	11.46	No Peat	0	6	2	0	None
6422	Point	130374.71	913735.84	0.98	PEAT	ROCK	12.76	Thin Peat	2	8	2	32	High
6423	Point	130379.53	913738.01	1.53	PEAT	ROCK	9.37	Thick Peat	3	6	2	36	High
6424	Point	130387.50	913739.86	0.01	PEAT	ROCK	8.97	Peaty Soil	1	6	2	12	Low
6425	Point	130371.52	913723.25	0.99	PEAT	ROCK	11.13	Thin Peat	2	6	2	24	Medium
6426	Point	130362.80	913723.53	0.31	PEAT	ROCK	15.31	Peaty Soil	1	8	2	16	Medium
6427	Point	130336.39	913714.87	0.00	PEAT	ROCK	21.25	No Peat	0	8	2	0	None
6428	Point	130353.95	913709.49	0.03	PEAT	ROCK	11.89	Peaty Soil	1	6	2	12	Low
6429	Point	130344.21	913721.07	0.01	PEAT	ROCK	14.91	Peaty Soil	1	8	2	16	Medium
6430	Point	130343.38	913687.46	1.68	PEAT	ROCK	14.62	Thick Peat	3	8	2	48	High
6431	Point	130337.78	913689.13	1.02	PEAT	ROCK	10.88	Thin Peat	2	6	2	24	Medium
6432	Point	130330.48	913693.07	0.31	PEAT	ROCK	11.24	Peaty Soil	1	6	2	12	Low
6433	Point	130326.12	913692.63	0.01	PEAT	ROCK	11.48	Peaty Soil	1	6	2	12	Low
6434	Point	130316.35	913676.94	0.51	PEAT	ROCK	7.41	Thin Peat	2	4	2	16	Medium
6435	Point	130320.12	913673.76	0.71	PEAT	ROCK	7.41	Thin Peat	2	4	2	16	Medium
6436	Point	130324.25	913670.04	0.00	PEAT	ROCK	8.11	No Peat	0	6	2	0	None
6437	Point	130308.11	913658.84	1.81	PEAT	ROCK	7.92	Thick Peat	3	4	2	24	Medium
6438	Point	130303.22	913663.47	0.12	PEAT	ROCK	10.74	Peaty Soil	1	6	2	12	Low
6439	Point	130285.86	913650.77	0.51	PEAT	ROCK	11.72	Thin Peat	2	6	2	24	Medium
6440	Point	130306.96	913643.76	1.22	PEAT	ROCK	15.66	Thin Peat	2	8	2	32	High
6441	Point	130284.72	913630.65	0.00	PEAT	ROCK	15.89	No Peat	0	8	2	0	None
6442	Point	130278.26	913635.40	0.45	PEAT	ROCK	10.66	Peaty Soil	1	6	2	12	Low
6443	Point	130268.56	913639.97	0.79	PEAT	ROCK	6.96	Thin Peat	2	4	2	16	Medium
6444	Point	130256.32	913640.10	1.41	PEAT	ROCK	9.74	Thin Peat	2	6	2	24	Medium
6445	Point	130264.02	913636.51	0.99	PEAT	ROCK	20.02	Thin Peat	2	8	2	32	High
6446	Point	130426.63	913765.03	0.81	PEAT	ROCK	11.85	Thin Peat	2	6	2	24	Medium
6447	Point	130393.00	913766.98	0.00	PEAT	ROCK	11.85	No Peat	0	6	2	0	None
6448	Point	130393.80	913766.84	0.17	PEAT	ROCK	6.93	Peaty Soil	1	4	2	8	Low
6449	Point	130407.51	913767.44	0.01	PEAT	ROCK	13.92	Peaty Soil	1	8	2	16	Medium
6450	Point	130415.84	913764.63	0.01	Peat	Granular	1.49	Peaty Soil	1	1	1	1	Negligible
6451	Point	131775.69	913629.76	4.80	Peat	Granular	1.65	Thick Peat	3	1	1	3	Negligible
6452	Point	131772.32	913663.78	4.40	Peat	Granular	0.17	Thick Peat	3	1	1	3	Negligible
6453	Point	131769.04	913695.33	3.00	Peat	Granular	1.67	Thick Peat	3	1	1	3	Negligible
6454	Point	131695.53	913687.59	3.40	Peat	Rock	1.98	Thick Peat	3	1	2	6	Low
6455	Point	131855.85	913748.95	1.50	Peat	Rock	8.32	Thin Peat	2	6	2	24	Medium
6456	Point	131359.99	913677.50	0.80	Peat	Rock	10.69	Thin Peat	2	6	2	24	Medium
6457	Point	131382.80	913631.11	0.00	Peat	Rock	2.06	No Peat	0	2	2	0	None
6458	Point	131658.27	913666.04	0.00	Peat	Rock	3.52	No Peat	0	2	2	0	None
6459	Point	131643.93	913673.02	0.90	Peat	Granular	3.93	Thin Peat	2	2	1	4	Negligible
6460	Point	131625.55	913675.24	0.70	Soil	Granular	1.14	Thin Peat	2	1	1	2	Negligible
6461	Point	131654.27	913682.58	0.10	Peat	Rock	1.83	Peaty Soil	1	1	2	2	Negligible
6462	Point	131669.11	913699.22	2.60	Soil	Granular	4.98	Thick Peat	3	4	1	12	Low
6463	Point	131581.99	913648.37	0.10	Peat	Rock	9.34	Peaty Soil	1	6	2	12	Low
6464	Point	131337.48	913633.04	0.40	Peat	Granular	12.76	Peaty Soil	1	8	1	8	Low
6465	Point	131321.67	913645.26	0.80	Soil	Granular	16.10	Thin Peat	2	8	1	16	Medium
6466	Point	131308.59	913667.92	0.30	Soil	Granular	13.74	Peaty Soil	1	8	1	8	Low
6467	Point	131286.95	913715.81	0.20	Peat	Rock	11.45	Peaty Soil	1	6	2	12	Low
6468	Point	131302.34	913742.49	1.00	Soil	Rock	11.56	Thin Peat	2	6	2	24	Medium
6469	Point	131300.31	913739.01	0.10	Peat	Rock	8.24	Peaty Soil	1	6	2	12	Low
6470	Point	131291.37	913766.07	0.50	Peat	Granular	5.33	Peaty Soil	1	4	1	4	Negligible
6471	Point	131306.23	913767.60	1.20	Peat	Rock	8.76	Thin Peat	2	6	2	24	Medium
6472	Point	131312.21	913722.93	0.40	Soil	Granular	13.52	Peaty Soil	1	8	1	8	Low
6473	Point	131326.31	913682.94	0.10	Soil	Granular	7.68	Peaty Soil	1	4	1	4	Negligible
6474	Point	131349.76	913640.23	0.30	ROCK	ROCK	11.53	Peaty Soil	1	6	2	12	Low
6475	Point	130523.35	913616.92	0.00	PEAT	ROCK	8.79	No Peat	0	6	2	0	None
6476	Point	132809.24	913627.91	1.00	PEAT	GRANULAR	0.75	Thin Peat	2	1	1	2	Negligible
6477	Point	131708.40	913618.67	0.00	PEAT	GRANULAR	2.76	No Peat	0	2	1	0	None
6478	Point	130154.73	913624.43	0.60	PEAT	ROCK	12.11	Thin Peat	2	8	2	32	High
6479	Point	130030.94	913629.24	0.70	Peat	Rock	3.96	Thin Peat	2	2	2	8	Low
6480	Point	133314.37	913627.12	0.90	PEAT	GRANULAR	4.97	Thin Peat	2	4	1	8	Low
6481	Point	130367.55	913543.82	0.80	ROCK	ROCK	11.96	Thin Peat	2	6	2	24	Medium
6482	Point	130305.43	913533.10	0.00	ROCK	ROCK	19.06	No Peat	0	8	2	0	None
6483	Point	130467.82	913541.49	0.00	PEAT	GRANULAR	16.03	No Peat	0	8	1	0	None
6484	Point	130921.36	913535.36	0.30	PEAT	GRANULAR	21.37	Peaty Soil	1	8	1	8	Low
6485	Point	130815.19	913551.20	0.20	PEAT	GRANULAR	5.93	Peaty Soil	1	4	1	4	Negligible
6486	Point	133278.10	913541.81	1.60	SOIL	ROCK	3.38	Thick Peat	3	2	2	12	Low
6487	Point	133446.12	913530.72	0.10	SOIL	ROCK	6.98	Peaty Soil	1	4	2	8	Low
6488	Point	132919.01	913544.80	0.10	PEAT	GRANULAR	14.04	Peaty Soil	1	8	1	8	Low
6489	Point	130117.02	913533.41	0.30	PEAT	GRANULAR	2.89	Peaty Soil	1	2	1	2	Negligible
6490	Point	130322.51	913546.45	0.30	PEAT	GRANULAR	2.89	Peaty Soil	1	2	1	2	Negligible
6491	Point	130321.83	913547.67	1.80	PEAT	GRANULAR	2.89	Thick Peat	3	2	1	6	Low
6492	Point	130321.59	913547.46	1.80	Peat	Granular	2.76	Thick Peat	3	2	1	6	Low
6493	Point	132116.90	913535.53	0.50	Peat	Granular	0.47	Peaty Soil	1	1	1	1	Negligible
6494	Point	132223.31	913538.58	1.50	Soil	Rock	6.20	Thin Peat	2	4	2	16	Medium
6495	Point	132328.92	913552.04	0.10	PEAT	GRANULAR	11.30	Peaty Soil	1	6	1	6	Low
6496	Point	130348.41	913453.72	1.20	PEAT	ROCK	1.74	Thin Peat	2	1	2	4	Negligible
6497	Point	132724.87	913501.11	0.60	SOIL	ROCK	8.98	Thin Peat	2	6	2	24	Medium
6498	Point	133000.63	913505.07	0.10	PEAT	ROCK	7.41	Peaty Soil	1	4	2	8	Low
6499	Point	133175.05	913518.18	1.00	PEAT	GRANULAR	2.94	Thin Peat	2	2	1	4	Negligible

ID	SOURCE	X	Y	Depth	Surface	Substrate	Slope	Peat Coefficient	Peat Coefficient	Slope Coefficient	Substrate Coefficient	Risk Coefficient	Potential Instability
1	Point	126515.38	918954.62	0.80	Peat	Rock	10.12	Thin Peat	2	6	2	24	Medium
6500	Point	133389.41	913494.74	1.30	PEAT	ROCK	7.57	Thin Peat	2	4	2	16	Medium
6501	Point	132917.10	913498.10	0.90	PEAT	ROCK	24.65	Thin Peat	2	8	2	32	High
6502	Point	130025.33	913523.96	0.20	PEAT	GRANULAR	5.01	Peaty Soil	1	4	1	4	Negligible
6503	Point	130499.04	913416.33	0.40	PEAT	GRANULAR	11.60	Peaty Soil	1	6	1	6	Low
6504	Point	130363.35	913417.71	0.80	ROCK	ROCK	23.82	Thin Peat	2	8	2	32	High
6505	Point	130726.17	913438.57	0.00	PEAT	GRANULAR	3.95	No Peat	0	2	1	0	None
6506	Point	130836.58	913436.85	0.90	PEAT	GRANULAR	6.69	Thin Peat	2	4	1	8	Low
6507	Point	133327.53	913380.19	0.60	PEAT	GRANULAR	2.02	Thin Peat	2	2	1	4	Negligible
6508	Point	133234.55	913417.55	2.60	PEAT	GRANULAR	3.57	Thick Peat	3	2	1	6	Low
6509	Point	133025.24	913435.03	0.90	PEAT	GRANULAR	8.78	Thin Peat	2	6	1	12	Low
6510	Point	132920.56	913437.07	0.80	SOIL	GRANULAR	2.51	Thin Peat	2	2	1	4	Negligible
6511	Point	132831.02	913438.28	0.30	PEAT	GRANULAR	9.40	Peaty Soil	1	6	1	6	Low
6512	Point	132623.16	913426.92	3.60	PEAT	GRANULAR	11.33	Thick Peat	3	6	1	18	Medium
6513	Point	132428.51	913434.72	1.30	PEAT	GRANULAR	1.74	Thin Peat	2	1	1	2	Negligible
6514	Point	132205.42	913437.58	0.40	PEAT	ROCK	1.28	Peaty Soil	1	1	2	2	Negligible
6515	Point	132126.42	913428.73	0.80	PEAT	GRANULAR	5.78	Thin Peat	2	4	1	8	Low
6516	Point	131655.13	913378.04	0.90	PEAT	ROCK	2.47	Thin Peat	2	2	2	8	Low
6517	Point	131725.33	913410.46	2.90	PEAT	GRANULAR	19.26	Thick Peat	3	8	1	24	Medium
6518	Point	130305.60	913443.13	0.30	PEAT	GRANULAR	19.26	Peaty Soil	1	8	1	8	Low
6519	Point	130305.81	913443.95	0.30	PEAT	ROCK	1.99	Peaty Soil	1	1	2	2	Negligible
6520	Point	130026.73	913439.75	0.50	PEAT	GRANULAR	12.28	Peaty Soil	1	8	1	8	Low
6521	Point	130451.83	913333.16	1.00	PEAT	ROCK	5.38	Thin Peat	2	4	2	16	Medium
6522	Point	133385.11	913321.62	0.60	SOIL	ROCK	18.16	Thin Peat	2	8	2	32	High
6523	Point	133028.71	913342.66	0.10	SOIL	GRANULAR	13.77	Peaty Soil	1	8	1	8	Low
6524	Point	132911.67	913334.98	0.40	PEAT	GRANULAR	7.60	Peaty Soil	1	4	1	4	Negligible
6525	Point	132818.45	913342.76	2.30	PEAT	GRANULAR	8.59	Thick Peat	3	6	1	18	Medium
6526	Point	132425.33	913342.31	0.50	PEAT	GRANULAR	3.78	Peaty Soil	1	2	1	2	Negligible
6527	Point	132105.75	913324.34	1.30	PEAT	ROCK	1.82	Thin Peat	2	1	2	4	Negligible
6528	Point	131715.89	913329.75	1.10	PEAT	GRANULAR	5.29	Thin Peat	2	4	1	8	Low
6529	Point	131767.05	913324.68	2.70	PEAT	ROCK	3.50	Thick Peat	3	2	2	12	Low
6530	Point	131813.78	913305.41	0.50	PEAT	GRANULAR	6.77	Peaty Soil	1	4	1	4	Negligible
6531	Point	131425.14	913365.62	1.10	SOIL	GRANULAR	16.42	Thin Peat	2	8	1	16	Medium
6532	Point	131357.29	913364.38	0.40	PEAT	GRANULAR	11.12	Peaty Soil	1	6	1	6	Low
6533	Point	131250.95	913336.81	0.50	PEAT	GRANULAR	8.12	Peaty Soil	1	6	1	6	Low
6534	Point	131139.05	913353.53	0.80	PEAT	GRANULAR	10.24	Thin Peat	2	6	1	12	Low
6535	Point	131064.28	913304.92	1.70	SOIL	ROCK	15.19	Thick Peat	3	8	2	48	High
6536	Point	130864.08	913333.71	0.30	ROCK	ROCK	13.62	Peaty Soil	1	8	2	16	Medium
6537	Point	130830.02	913338.50	0.00	PEAT	ROCK	4.46	No Peat	0	4	2	0	None
6538	Point	133511.64	913259.54	1.00	SOIL	ROCK	2.78	Thin Peat	2	2	2	8	Low
6539	Point	133614.38	913241.21	0.20	PEAT	GRANULAR	7.00	Peaty Soil	1	4	1	4	Negligible
6540	Point	133240.99	913280.41	2.00	PEAT	GRANULAR	3.97	Thick Peat	3	2	1	6	Low
6541	Point	132813.20	913276.40	2.70	PEAT	ROCK	1.82	Thick Peat	3	1	2	6	Low
6542	Point	131141.43	913275.77	2.70	PEAT	GRANULAR	27.43	Thick Peat	3	8	1	24	Medium
6543	Point	131352.80	913266.58	0.50	PEAT	ROCK	10.31	Peaty Soil	1	6	2	12	Low
6544	Point	131474.76	913254.44	2.30	PEAT	GRANULAR	7.28	Thick Peat	3	4	1	12	Low
6545	Point	131589.66	913268.87	0.40	PEAT	ROCK	12.48	Peaty Soil	1	8	2	16	Medium
6546	Point	131810.60	913223.39	0.50	PEAT	GRANULAR	15.03	Peaty Soil	1	8	1	8	Low
6547	Point	129932.65	913235.90	0.70	PEAT	GRANULAR	7.77	Thin Peat	2	4	1	8	Low
6548	Point	132624.34	913144.84	0.50	PEAT	GRANULAR	17.79	Peaty Soil	1	8	1	8	Low
6549	Point	131836.48	913152.08	0.30	PEAT	GRANULAR	4.49	Peaty Soil	1	4	1	4	Negligible
6550	Point	131724.55	913133.94	1.20	PEAT	GRANULAR	6.97	Thin Peat	2	4	1	8	Low
6551	Point	131639.51	913133.72	1.50	PEAT	GRANULAR	9.64	Thin Peat	2	6	1	12	Low
6552	Point	131590.91	913137.93	1.50	PEAT	GRANULAR	9.51	Thin Peat	2	6	1	12	Low
6553	Point	131517.69	913147.53	0.30	PEAT	GRANULAR	7.15	Peaty Soil	1	4	1	4	Negligible
6554	Point	131345.32	913139.62	0.50	PEAT	GRANULAR	4.99	Peaty Soil	1	4	1	4	Negligible
6555	Point	131284.72	913140.17	1.60	PEAT	GRANULAR	9.13	Thick Peat	3	6	1	18	Medium
6556	Point	131242.49	913149.54	0.30	PEAT	GRANULAR	13.86	Peaty Soil	1	8	1	8	Low
6557	Point	131138.33	913138.34	0.30	PEAT	ROCK	3.32	Peaty Soil	1	2	2	4	Negligible
6558	Point	133565.72	913175.76	1.80	PEAT	GRANULAR	12.13	Thick Peat	3	8	1	24	Medium
6559	Point	133532.39	913154.04	0.90	SOIL	GRANULAR	3.74	Thin Peat	2	2	1	4	Negligible
6560	Point	132819.87	913153.31	0.10	PEAT	GRANULAR	1.52	Peaty Soil	1	1	1	1	Negligible
6561	Point	131989.84	913178.96	3.50	PEAT	ROCK	7.58	Thick Peat	3	4	2	24	Medium
6562	Point	130007.81	913134.23	0.40	PEAT	ROCK	17.65	Peaty Soil	1	8	2	16	Medium
6563	Point	129878.24	913138.11	0.50	PEAT	ROCK	23.66	Peaty Soil	1	8	2	16	Medium
6564	Point	129844.38	913137.72	0.50	Peat	Granular	11.19	Peaty Soil	1	6	1	6	Low
6565	Point	132726.31	913582.05	1.00	Peat	Granular	11.33	Thin Peat	2	6	1	12	Low
6566	Point	132736.53	913534.27	0.50	Peat	Granular	6.10	Peaty Soil	1	4	1	4	Negligible
6567	Point	132740.62	913437.65	0.40	Peat	Granular	12.32	Peaty Soil	1	8	1	8	Low
6568	Point	132745.59	913387.35	0.60	Peat	Granular	10.42	Thin Peat	2	6	1	12	Low
6569	Point	132750.98	913336.98	1.40	Soil	Rock	1.65	Thin Peat	2	1	2	4	Negligible
6570	Point	132748.04	913289.02	0.20	Soil	Rock	3.74	Peaty Soil	1	2	2	4	Negligible
6571	Point	132749.88	913238.77	0.30	Peat	Rock	5.83	Peaty Soil	1	4	2	8	Low
6572	Point	132741.15	913186.26	1.30	Peat	Rock	10.22	Thin Peat	2	6	2	24	Medium
6573	Point	133303.24	913258.62	0.80	Peat	Granular	18.58	Thin Peat	2	8	1	16	Medium
6574	Point	133339.21	913265.57	0.60	Peat	Granular	11.29	Thin Peat	2	6	1	12	Low
6575	Point	133354.76	913283.74	0.90	Peat	Granular	2.84	Thin Peat	2	2	1	4	Negligible
6576	Point	133371.44	913268.64	0.80	Peat	Rock	4.86	Thin Peat	2	4	2	16	Medium
6577	Point	133417.37	913222.25	1.00	Peat	Granular	5.28	Thin Peat	2	4	1	8	Low
6578	Point	133414.75	913239.12	1.20	Peat	Rock	9.63	Thin Peat	2	6	2	24	Medium
6579	Point	133434.19	913223.34	0.90	Peat	Rock	11.65	Thin Peat	2	6	2	24	Medium
6580	Point	133455.31	913207.79	0.40	Peat	Rock	9.44	Peaty Soil	1	6	2	12	Low
6581	Point	133473.96	913193.06	0.90	Peat	Rock	9.44	Thin Peat	2	6	2	24	Medium
6582	Point	133473.96	913193.06	0.90	Soil	Granular	11.45	Thin Peat	2	6	1	12	Low
6583	Point	133495.61	913179.70	0.20	Peat	Granular	9.30	Peaty Soil	1	6	1	6	Low
6584	Point	133497.90	913143.22	1.20	Soil	Rock	5.41	Thin Peat	2	4	2	16	Medium
6585	Point	132739.09	913139.48	0.30	Peat	Granular	8.20	Peaty Soil	1	6	1	6	Low
6586	Point	132580.74	913151.03	1.60	Peat	Rock	3.95	Thick Peat	3	2	2	12	Low
6587	Point	132595.96	913160.58	0.60	Peat	Granular	9.04	Thin Peat	2	6	1	12	Low
6588	Point	132570.25	913148.55	1.30	Peat	Granular	7.63	Thin Peat	2	4	1	8	Low
6589	Point	132541.98	913141.26	0.90	Peat	Granular	7.55	Thin Peat	2	4	1	8	Low
6590	Point	132536.84	913143.65	1.50	Peat	Granular	6.70	Thin Peat	2	4	1	8	Low
6591	Point	132522.20	913131.38	1.20	Rock	Rock	9.99	Thin Peat	2	6	2	24	Medium
6592	Point	133267.23	913155.23	0.00	Peat	Granular	9.64	No Peat	0	6	1	0	None
6593	Point	133413.22	913194.48	0.40	Peat	Granular	3.16	Peaty Soil	1	2	1	2	Negligible
6594	Point	133422.04	913207.51	1.30	Peat	Granular	6.34	Thin Peat	2	4	1	8	Low
6595	Point	133424.36	913184.20	1.40	Peat	Granular	5.46	Thin Peat	2	4	1	8	Low
6596	Point	133423.82	913168.00	1.60	Peat	Granular	5.88	Thick Peat	3	4	1	12	Low
6597	Point	133433.39	913178.29	1.50	Peat	Granular	9.04	Thin Peat	2	6	1	12	Low
6598	Point	133439.57	913188.61	1.80	Peat	Granular	16.64	Thick Peat	3	8	1	24	Medium
6599	Point	133456.74	913193.35	0.70	Soil	Granular	16.88	Thin Peat	2	8	1	16	Medium
6600	Point	133458.80	913173.17	0.20	Peat	Granular	12.95	Peaty Soil	1	8	1	8	Low
6601	Point	133487.18	913157.49	0.40	Peat	Granular	7.28	Peaty Soil	1	4	1	4	Negligible
6602	Point	133476.80	913156.97	0.60	Rock	Rock	17.85	Thin Peat	2	8	2	32	High
6603	Point	133467.50	913157.13	0.00	Soil	Rock	18.24	No Peat	0	8	2	0	None
6604	Point	133456.91	913156.03	0.10	Rock	Rock	12.90	Peaty Soil	1	8	2	16	Medium
6605	Point	133446.99	913157.44	0.00	Peat	Granular	7.04	No Peat	0	4	1	0	None
6606	Point	133437.18	913157.49	0.90	Peat	Granular	5.53	Thin Peat	2	4	1	8	Low
6607	Point	133426.86	913157.58	1.50	Peat	Granular	3.76	Thin Peat	2	2	1	4	Negligible
6608	Point	133427.49	913146.91	1.20	Peat	Granular	3.57	Thin Peat	2	2	1	4	Negligible
6609	Point	133437.43	913147.88	1.60	Rock	Rock	12.02	Thick Peat	3	8	2	48	High
6610	Point	133447.48	913147.36	0.00	Rock	Rock	6.35	No Peat	0	4	2	0	None
6611	Point	133457.10	913147.81	0.00	Peat	Granular	17.55	No Peat	0	8	1	0	None
6612	Point	133467.03	913147.63	0.50	Peat	Granular	8.66	Peaty Soil	1	6	1	6	Low
6613	Point	133477.18	913147.49	1.40	Peat	Granular	16.90	Thin Peat	2	8	1	16	Medium

ID	SOURCE	X	Y	Depth	Surface	Substrate	Slope	Peat Coefficient	Peat Coefficient	Slope Coefficient	Substrate Coefficient	Risk Coefficient	Potential Instability
1	Point	126515.38	918954.62	0.80	Peat	Rock	10.12	Thin Peat	2	6	2	24	Medium
6614	Point	133486.95	913147.99	0.80	Peat	Granular	14.93	Thin Peat	2	8	1	16	Medium
6615	Point	133487.80	913137.17	0.50	Peat	Granular	13.88	Peaty Soil	1	8	1	8	Low
6616	Point	133477.18	913137.49	0.60	Rock	Rock	13.18	Thin Peat	2	8	2	32	High
6617	Point	133466.70	913137.62	0.00	Rock	Rock	9.54	No Peat	0	6	2	0	None
6618	Point	133457.44	913136.47	0.00	Peat	Granular	9.24	No Peat	0	6	1	0	None
6619	Point	133447.18	913137.49	0.90	Peat	Granular	1.68	Thin Peat	2	1	1	2	Negligible
6620	Point	133437.04	913137.02	2.90	Peat	Granular	3.98	Thick Peat	3	2	1	6	Low
6621	Point	133426.59	913136.86	3.00	Soil	Granular	4.90	Thick Peat	3	4	1	12	Low
6622	Point	132838.97	913187.12	0.20	Peat	Rock	4.03	Peaty Soil	1	4	2	8	Low
6623	Point	132675.53	913591.25	0.70	Soil	Rock	8.12	Thin Peat	2	6	2	24	Medium
6624	Point	132682.26	913543.04	0.10	Peat	Granular	3.12	Peaty Soil	1	2	1	2	Negligible
6625	Point	132690.72	913489.68	1.60	Soil	Rock	6.01	Thick Peat	3	4	2	24	Medium
6626	Point	132692.91	913443.87	0.10	Rock	Rock	9.27	Peaty Soil	1	6	2	12	Low
6627	Point	132698.11	913395.59	0.00	Peat	Rock	6.53	No Peat	0	4	2	0	None
6628	Point	132701.43	913342.71	0.70	Superficial	Granular	10.39	Thin Peat	2	6	1	12	Low
6629	Point	132688.79	913298.47	0.00	Rock	Rock	1.23	No Peat	0	1	2	0	None
6630	Point	132684.62	913249.05	0.00	Soil	Rock	8.98	No Peat	0	6	2	0	None
6631	Point	132689.49	913219.91	0.50	Soil	Rock	10.16	Peaty Soil	1	6	2	12	Low
6632	Point	132688.09	913187.11	0.20	Soil	Rock	12.83	Peaty Soil	1	8	2	16	Medium
6633	Point	132677.29	913141.53	0.20	Peat	Rock	14.07	Peaty Soil	1	8	2	16	Medium
6634	Point	133249.32	913250.19	0.70	Soil	Granular	6.63	Thin Peat	2	4	1	8	Low
6635	Point	133285.74	913281.33	0.10	Soil	Granular	5.51	Peaty Soil	1	4	1	4	Negligible
6636	Point	133320.74	913278.48	0.40	Peat	Rock	5.34	Peaty Soil	1	4	2	8	Low
6637	Point	133339.97	913287.63	1.00	Peat	Granular	6.02	Thin Peat	2	4	1	8	Low
6638	Point	133337.60	913300.21	0.70	Soil	Granular	7.90	Thin Peat	2	4	1	8	Low
6639	Point	133389.70	913288.71	0.40	Soil	Rock	7.86	Peaty Soil	1	4	2	8	Low
6640	Point	133410.41	913274.18	0.30	Soil	Granular	7.99	Peaty Soil	1	4	1	4	Negligible
6641	Point	133429.23	913258.94	0.30	Peat	Granular	6.28	Peaty Soil	1	4	1	4	Negligible
6642	Point	133448.69	913243.58	1.50	Soil	Rock	6.23	Thin Peat	2	4	2	16	Medium
6643	Point	133467.17	913225.22	0.20	Peat	Rock	11.48	Peaty Soil	1	6	2	12	Low
6644	Point	133488.06	913213.53	0.00	Peat	Rock	13.64	No Peat	0	8	2	0	None
6645	Point	133508.26	913198.38	0.90	Peat	Granular	11.24	Thin Peat	2	6	1	12	Low
6646	Point	133524.67	913185.26	0.80	Peat	Granular	14.43	Thin Peat	2	8	1	16	Medium
6647	Point	132852.43	913133.33	0.40	Peat	Granular	17.73	Peaty Soil	1	8	1	8	Low
6648	Point	132856.74	913157.89	0.40	Peat	Granular	11.98	Peaty Soil	1	6	1	6	Low
6649	Point	132862.99	913182.68	0.60	Peat	Granular	4.50	Thin Peat	2	4	1	8	Low
6650	Point	132848.73	913214.35	1.60	Peat	Granular	10.51	Thick Peat	3	6	1	18	Medium
6651	Point	132855.14	913235.49	1.50	Peat	Granular	5.99	Thin Peat	2	4	1	8	Low
6652	Point	132861.28	913261.87	0.60	Peat	Granular	10.90	Thin Peat	2	6	1	12	Low
6653	Point	132868.98	913284.56	0.50	Peat	Granular	21.74	Peaty Soil	1	8	1	8	Low
6654	Point	132893.41	913277.93	0.50	Rock	Rock	17.96	Peaty Soil	1	8	2	16	Medium
6655	Point	132902.76	913283.48	0.00	Peat	Granular	16.20	No Peat	0	8	1	0	None
6656	Point	132900.85	913301.43	0.50	Peat	Granular	21.92	Peaty Soil	1	8	1	8	Low
6657	Point	132929.07	913347.67	0.40	Rock	Rock	15.38	Peaty Soil	1	8	2	16	Medium
6658	Point	132933.08	913374.33	0.00	Peat	Granular	13.23	No Peat	0	8	1	0	None
6659	Point	132951.91	913389.02	0.40	Peat	Granular	8.52	Peaty Soil	1	6	1	6	Low
6660	Point	132962.39	913413.69	1.20	Rock	Rock	3.97	Thin Peat	2	2	2	8	Low
6661	Point	132943.24	913429.16	0.00	Rock	Rock	14.04	No Peat	0	8	2	0	None
6662	Point	132985.30	913405.61	0.00	Rock	Rock	16.74	No Peat	0	8	2	0	None
6663	Point	132977.02	913397.90	0.00	Rock	Rock	16.44	No Peat	0	8	2	0	None
6664	Point	132993.29	913390.89	0.00	Peat	Granular	20.98	No Peat	0	8	1	0	None
6665	Point	133013.62	913396.62	0.60	Peat	Granular	7.96	Thin Peat	2	4	1	8	Low
6666	Point	133034.05	913389.72	0.50	Soil	Rock	13.09	Peaty Soil	1	8	2	16	Medium
6667	Point	133024.14	913367.60	0.30	Rock	Rock	17.05	Peaty Soil	1	8	2	16	Medium
6668	Point	133021.82	913344.96	0.00	Peat	Granular	7.15	No Peat	0	4	1	0	None
6669	Point	133026.23	913312.96	0.90	Soil	Granular	7.50	Thin Peat	2	4	1	8	Low
6670	Point	133036.11	913313.23	0.20	Soil	Rock	7.23	Peaty Soil	1	4	2	8	Low
6671	Point	133004.07	913318.08	0.10	Rock	Rock	9.46	Peaty Soil	1	6	2	12	Low
6672	Point	133005.44	913328.84	0.00	Peat	Rock	7.04	No Peat	0	4	2	0	None
6673	Point	133005.34	913339.05	0.60	Rock	Rock	6.66	Thin Peat	2	4	2	16	Medium
6674	Point	133006.45	913348.35	0.00	Soil	Rock	8.76	No Peat	0	6	2	0	None
6675	Point	133005.55	913359.25	0.20	Peat	Rock	8.46	Peaty Soil	1	6	2	12	Low
6676	Point	133005.79	913369.90	0.50	Peat	Granular	16.07	Peaty Soil	1	8	1	8	Low
6677	Point	133004.88	913379.34	0.60	Rock	Rock	5.40	Thin Peat	2	4	2	16	Medium
6678	Point	132876.93	913147.57	0.00	Rock	Rock	7.50	No Peat	0	4	2	0	None
6679	Point	132921.39	913134.46	0.00	Rock	Rock	2.76	No Peat	0	2	2	0	None
6680	Point	132903.34	913145.18	0.00	Rock	Rock	1.75	No Peat	0	1	2	0	None
6681	Point	132945.50	913318.45	0.00	Soil	Rock	6.84	No Peat	0	4	2	0	None
6682	Point	132945.29	913328.64	0.10	Soil	Rock	7.08	Peaty Soil	1	4	2	8	Low
6683	Point	132946.51	913341.36	0.10	Soil	Rock	9.87	Peaty Soil	1	6	2	12	Low
6684	Point	132945.31	913349.91	0.40	Superficial	Granular	14.59	Peaty Soil	1	8	1	8	Low
6685	Point	132945.57	913359.31	0.00	Soil	Granular	19.22	No Peat	0	8	1	0	None
6686	Point	132946.10	913370.35	0.10	Soil	Granular	11.38	Peaty Soil	1	6	1	6	Low
6687	Point	132943.40	913379.76	0.30	Peat	Granular	19.89	Peaty Soil	1	8	1	8	Low
6688	Point	132955.86	913380.63	0.50	Soil	Rock	19.87	Peaty Soil	1	8	2	16	Medium
6689	Point	132955.32	913370.51	0.20	Rock	Rock	2.27	Peaty Soil	1	2	2	4	Negligible
6690	Point	132956.92	913358.85	0.00	Soil	Granular	2.09	No Peat	0	2	1	0	None
6691	Point	132955.15	913348.80	0.20	Rock	Rock	6.32	Peaty Soil	1	4	2	8	Low
6692	Point	132955.67	913329.71	0.00	Rock	Rock	3.29	No Peat	0	2	2	0	None
6693	Point	132955.35	913339.08	0.00	Soil	Rock	2.41	No Peat	0	2	2	0	None
6694	Point	132954.39	913317.34	0.40	Rock	Rock	5.77	Peaty Soil	1	4	2	8	Low
6695	Point	132967.49	913318.84	0.00	Soil	Rock	6.95	No Peat	0	4	2	0	None
6696	Point	132966.02	913328.77	0.40	Peat	Granular	3.41	Peaty Soil	1	2	1	2	Negligible
6697	Point	132965.68	913339.76	1.50	Peat	Rock	2.03	Thin Peat	2	2	2	8	Low
6698	Point	132965.43	913348.88	0.90	Peat	Granular	1.17	Thin Peat	2	1	1	2	Negligible
6699	Point	132967.12	913360.04	1.50	Peat	Rock	8.45	Thin Peat	2	6	2	24	Medium
6700	Point	132966.58	913369.39	1.00	Superficial	Granular	21.11	Thin Peat	2	8	1	16	Medium
6701	Point	132966.30	913378.78	0.00	Soil	Granular	20.63	No Peat	0	8	1	0	None
6702	Point	132976.59	913378.97	0.10	Rock	Rock	3.25	Peaty Soil	1	2	2	4	Negligible
6703	Point	132973.74	913369.63	0.00	Soil	Rock	2.93	No Peat	0	2	2	0	None
6704	Point	132975.17	913358.72	0.10	Peat	Granular	2.30	Peaty Soil	1	2	1	2	Negligible
6705	Point	132975.43	913348.88	0.80	Peat	Rock	2.43	Thin Peat	2	2	2	8	Low
6706	Point	132974.44	913340.04	1.70	Peat	Rock	7.44	Thick Peat	3	4	2	24	Medium
6707	Point	132976.18	913328.59	0.70	Soil	Rock	9.64	Thin Peat	2	6	2	24	Medium
6708	Point	132975.12	913316.28	0.30	Soil	Rock	6.77	Peaty Soil	1	4	2	8	Low
6709	Point	132987.46	913317.95	0.10	Peat	Rock	4.93	Peaty Soil	1	4	2	8	Low
6710	Point	132986.40	913328.18	0.50	Peat	Rock	2.61	Peaty Soil	1	2	2	4	Negligible
6711	Point	132985.33	913340.33	0.60	Peat	Rock	2.46	Thin Peat	2	2	2	8	Low
6712	Point	132987.10	913349.95	0.80	Soil	Rock	9.53	Thin Peat	2	6	2	24	Medium
6713	Point	132985.05	913358.97	0.20	Rock	Rock	18.71	Peaty Soil	1	8	2	16	Medium
6714	Point	132985.90	913379.87	0.00	Rock	Rock	11.81	No Peat	0	6	2	0	None
6715	Point	132984.96	913371.16	0.00	Soil	Granular	17.51	No Peat	0	8	1	0	None
6716	Point	132995.29	913377.71	0.40	Rock	Rock	13.68	Peaty Soil	1	8	2	16	Medium
6717	Point	132995.54	913370.06	0.00	Rock	Rock	10.87	No Peat	0	6	2	0	None
6718	Point	132994.30	913356.86	0.00	Soil	Rock	4.27	No Peat	0	4	2	0	None
6719	Point	132995.82	913347.15	0.40	Soil	Granular	4.64	Peaty Soil	1	4	1	4	Negligible
6720	Point	132996.33	913339.14	0.20	Soil	Rock	3.93	Peaty Soil	1	2	2	4	Negligible
6721	Point	132994.60	913327.87	0.30	Soil	Granular	4.41	Peaty Soil	1	4	1	4	Negligible
6722	Point	132995.39	913317.36	0.10	Rock	Rock	3.00	Peaty Soil	1	2	2	4	Negligible
6723	Point	132882.25	913136.77	0.00	Peat	Granular	3.91	No Peat	0	2	1	0	None
6724	Point	131336.28	913184.24	0.50	Soil	Rock	15.65	Peaty Soil	1	8	2	16	Medium
6725	Point	130947.52	913558.49	0.20	Rock	Rock	17.78	Peaty Soil	1	8	2	16	Medium
6726	Point	130910.67	913495.70	0.00	Rock	Rock	17.27	No Peat	0	8	2	0	None
6727	Point	130909.78	913446.58	0.00	Peat	Granular	5.10	No Peat	0	4	1	0	None

ID	SOURCE	X	Y	Depth	Surface	Substrate	Slope	Peat Coefficient	Peat Coefficient	Slope Coefficient	Substrate Coefficient	Risk Coefficient	Potential Instability
1	Point	126515.38	918954.62	0.80	Peat	Rock	10.12	Thin Peat	2	6	2	24	Medium
6728	Point	131008.95	913624.35	1.60	Peat	Granular	17.95	Thick Peat	3	8	1	24	Medium
6729	Point	130987.90	913623.72	0.60	Peat	Granular	9.53	Thin Peat	2	6	1	12	Low
6730	Point	130980.22	913601.59	0.40	Peat	Granular	11.26	Peaty Soil	1	6	1	6	Low
6731	Point	130968.05	913586.79	0.70	Peat	Granular	7.31	Thin Peat	2	4	1	8	Low
6732	Point	130977.50	913577.22	1.00	Soil	Granular	8.77	Thin Peat	2	6	1	12	Low
6733	Point	131002.88	913576.17	0.30	Peat	Granular	3.43	Peaty Soil	1	2	1	2	Negligible
6734	Point	131007.75	913601.72	2.60	Peat	Granular	5.81	Thick Peat	3	4	1	12	Low
6735	Point	130995.50	913591.90	1.80	Soil	Granular	12.48	Thick Peat	3	8	1	24	Medium
6736	Point	130981.32	913545.22	0.30	Peat	Granular	2.91	Peaty Soil	1	2	1	2	Negligible
6737	Point	130970.79	913556.06	1.00	Peat	Granular	17.88	Thin Peat	2	8	1	16	Medium
6738	Point	130968.90	913529.42	0.40	Peat	Granular	3.82	Peaty Soil	1	2	1	2	Negligible
6739	Point	130965.34	913496.60	0.60	Soil	Granular	11.00	Thin Peat	2	6	1	12	Low
6740	Point	130970.61	913464.73	0.20	Peat	Granular	14.27	Peaty Soil	1	8	1	8	Low
6741	Point	130949.35	913450.99	0.40	Rock	Rock	7.99	Peaty Soil	1	4	2	8	Low
6742	Point	130955.39	913444.26	0.00	Soil	Rock	5.25	No Peat	0	4	2	0	None
6743	Point	130907.52	913616.42	0.10	Soil	Rock	23.72	Peaty Soil	1	8	2	16	Medium
6744	Point	130903.12	913592.38	0.30	Soil	Rock	16.59	Peaty Soil	1	8	2	16	Medium
6745	Point	130931.61	913612.35	0.10	Peat	Rock	24.91	Peaty Soil	1	8	2	16	Medium
6746	Point	130927.52	913588.16	0.90	Soil	Rock	25.00	Thin Peat	2	8	2	32	High
6747	Point	130923.90	913563.42	0.10	Soil	Granular	8.14	Peaty Soil	1	6	1	6	Low
6748	Point	130944.48	913592.35	0.20	Soil	Granular	15.73	Peaty Soil	1	8	1	8	Low
6749	Point	130952.10	913583.41	0.30	Peat	Rock	8.71	Peaty Soil	1	6	2	12	Low
6750	Point	130956.67	913608.45	0.90	Peat	Rock	16.34	Thin Peat	2	8	2	32	High
6751	Point	130953.21	913537.77	1.00	Peat	Rock	20.71	Thin Peat	2	8	2	32	High
6752	Point	130938.78	913488.83	0.40	Soil	Granular	9.62	Peaty Soil	1	6	1	6	Low
6753	Point	131806.04	913254.34	0.30	Rock	Granular	8.76	Peaty Soil	1	6	1	6	Low
6754	Point	131774.59	913349.10	0.40	Peat	Granular	6.10	Peaty Soil	1	4	1	4	Negligible
6755	Point	131746.91	913491.41	0.90	Peat	Granular	1.92	Thin Peat	2	1	1	2	Negligible
6756	Point	131740.26	913449.30	1.00	Peat	Granular	3.18	Thin Peat	2	2	1	4	Negligible
6757	Point	132178.23	913625.84	1.50	Peat	Granular	3.86	Thin Peat	2	2	1	4	Negligible
6758	Point	132193.43	913608.45	2.00	Peat	Granular	6.76	Thick Peat	3	4	1	12	Low
6759	Point	132215.33	913625.38	2.50	Peat	Granular	2.44	Thick Peat	3	2	1	6	Low
6760	Point	132248.72	913623.21	3.90	Peat	Granular	3.87	Thick Peat	3	2	1	6	Low
6761	Point	132228.01	913607.17	3.90	Peat	Granular	4.64	Thick Peat	3	4	1	12	Low
6762	Point	131970.38	913137.57	1.70	Peat	Granular	1.61	Thick Peat	3	1	1	3	Negligible
6763	Point	131860.81	913209.53	0.40	Peat	Granular	5.50	Peaty Soil	1	4	1	4	Negligible
6764	Point	131858.65	913230.56	0.50	Peat	Granular	2.45	Peaty Soil	1	2	1	2	Negligible
6765	Point	131861.73	913242.43	0.80	Peat	Granular	2.98	Thin Peat	2	2	1	4	Negligible
6766	Point	131854.26	913254.66	0.50	Peat	Granular	3.01	Peaty Soil	1	2	1	2	Negligible
6767	Point	131841.76	913257.59	0.40	Peat	Granular	2.22	Peaty Soil	1	2	1	2	Negligible
6768	Point	131871.82	913253.87	0.90	Peat	Granular	1.65	Thin Peat	2	1	1	2	Negligible
6769	Point	131854.74	913279.14	1.30	Peat	Rock	1.84	Thin Peat	2	1	2	4	Negligible
6770	Point	131955.46	913235.16	3.60	Peat	Granular	1.77	Thick Peat	3	1	1	3	Negligible
6771	Point	131962.83	913208.72	1.80	Peat	Rock	7.31	Thick Peat	3	4	2	24	Medium
6772	Point	131878.97	913158.38	1.10	Peat	Rock	8.42	Thin Peat	2	6	2	24	Medium
6773	Point	131878.96	913149.13	0.50	Peat	Rock	14.84	Peaty Soil	1	8	2	16	Medium
6774	Point	131869.20	913161.40	0.50	Peat	Rock	2.99	Peaty Soil	1	2	2	4	Negligible
6775	Point	131861.05	913175.91	0.90	Soil	Rock	14.37	Thin Peat	2	8	2	32	High
6776	Point	131825.88	913175.89	0.10	Soil	Rock	12.79	Peaty Soil	1	8	2	16	Medium
6777	Point	131809.07	913193.78	0.20	Peat	Granular	11.60	Peaty Soil	1	6	1	6	Low
6778	Point	131790.38	913176.46	0.40	Peat	Granular	4.21	Peaty Soil	1	4	1	4	Negligible
6779	Point	131808.97	913158.73	0.50	Peat	Rock	9.28	Peaty Soil	1	6	2	12	Low
6780	Point	131861.96	913141.32	0.90	Peat	Rock	8.44	Thin Peat	2	6	2	24	Medium
6781	Point	131843.50	913193.62	0.70	Superficial	Rock	12.40	Thin Peat	2	8	2	32	High
6782	Point	131833.72	913230.39	0.10	Peat	Rock	1.43	Peaty Soil	1	1	2	2	Negligible
6783	Point	131830.00	913278.79	0.60	Soil	Rock	9.79	Thin Peat	2	6	2	24	Medium
6784	Point	131810.52	913327.92	0.10	Peat	Rock	6.55	Peaty Soil	1	4	2	8	Low
6785	Point	131834.83	913334.45	0.90	Peat	Rock	7.79	Thin Peat	2	4	2	16	Medium
6786	Point	131842.90	913312.62	1.20	Peat	Granular	6.41	Thin Peat	2	4	1	8	Low
6787	Point	131737.93	913624.78	0.80	Peat	Rock	2.89	Thin Peat	2	2	2	8	Low
6788	Point	131610.32	913316.47	0.80	Peat	Granular	7.13	Thin Peat	2	4	1	8	Low
6789	Point	131562.99	913297.90	0.90	Peat	Granular	6.58	Thin Peat	2	4	1	8	Low
6790	Point	131554.31	913271.47	1.10	Peat	Granular	5.25	Thin Peat	2	4	1	8	Low
6791	Point	131554.74	913246.43	1.70	Peat	Granular	8.67	Thick Peat	3	6	1	18	Medium
6792	Point	131510.97	913285.85	1.70	Peat	Granular	1.20	Thick Peat	3	1	1	3	Negligible
6793	Point	131462.85	913277.03	0.30	Peat	Rock	12.31	Peaty Soil	1	8	2	16	Medium
6794	Point	131414.34	913274.58	0.20	Peat	Rock	15.67	Peaty Soil	1	8	2	16	Medium
6795	Point	131325.92	913230.36	0.80	Peat	Rock	12.81	Thin Peat	2	8	2	32	High
6796	Point	131287.45	913205.91	2.00	Peat	Rock	4.44	Thick Peat	3	4	2	24	Medium
6797	Point	131295.07	913184.10	0.20	Peat	Rock	5.72	Peaty Soil	1	4	2	8	Low
6798	Point	131171.18	913149.08	0.10	Peat	Rock	22.49	Peaty Soil	1	8	2	16	Medium
6799	Point	130723.64	913327.25	0.40	Rock	Rock	17.67	Peaty Soil	1	8	2	16	Medium
6800	Point	130737.38	913351.71	0.00	Peat	Rock	14.11	No Peat	0	8	2	0	None
6801	Point	130727.44	913396.06	0.40	Peat	Rock	10.98	Peaty Soil	1	6	2	12	Low
6802	Point	130750.11	913466.49	0.90	Peat	Rock	8.38	Thin Peat	2	6	2	24	Medium
6803	Point	130758.63	913499.64	0.90	Rock	Rock	19.05	Thin Peat	2	8	2	32	High
6804	Point	130763.99	913512.70	0.00	Peat	Rock	21.12	No Peat	0	8	2	0	None
6805	Point	130778.05	913540.81	0.10	Peat	Rock	20.95	Peaty Soil	1	8	2	16	Medium
6806	Point	130811.72	913583.19	0.10	Peat	Rock	18.90	Peaty Soil	1	8	2	16	Medium
6807	Point	130828.06	913601.01	0.80	Peat	Rock	15.76	Thin Peat	2	8	2	32	High
6808	Point	130837.31	913622.00	0.10	Peat	Rock	8.51	Peaty Soil	1	6	2	12	Low
6809	Point	130934.13	913403.85	0.50	Peat	Rock	9.03	Peaty Soil	1	6	2	12	Low
6810	Point	131008.62	913308.94	0.50	Peat	Rock	10.42	Peaty Soil	1	6	2	12	Low
6811	Point	131005.77	913294.72	0.20	Peat	Rock	8.31	Peaty Soil	1	6	2	12	Low
6812	Point	131007.45	913285.17	0.70	Peat	Rock	8.16	Thin Peat	2	6	2	24	Medium
6813	Point	131007.51	913274.18	2.20	Peat	Rock	6.96	Thick Peat	3	4	2	24	Medium
6814	Point	131008.59	913263.85	1.80	Peat	Rock	6.09	Thick Peat	3	4	2	24	Medium
6815	Point	131006.25	913255.45	0.90	Peat	Rock	6.91	Thin Peat	2	4	2	16	Medium
6816	Point	131008.11	913242.72	0.40	Peat	Rock	8.79	Peaty Soil	1	6	2	12	Low
6817	Point	131005.53	913234.13	1.00	Peat	Rock	12.37	Thin Peat	2	8	2	32	High
6818	Point	131017.22	913238.29	0.10	Peat	Rock	4.71	Peaty Soil	1	4	2	8	Low
6819	Point	131017.95	913245.85	3.00	Peat	Rock	5.72	Thick Peat	3	4	2	24	Medium
6820	Point	131016.16	913256.42	3.50	Peat	Rock	5.11	Thick Peat	3	4	2	24	Medium
6821	Point	131018.37	913266.39	3.00	Peat	Rock	5.69	Thick Peat	3	4	2	24	Medium
6822	Point	131018.67	913276.48	2.90	Peat	Rock	10.21	Thick Peat	3	6	2	36	High
6823	Point	131016.76	913285.21	0.70	Peat	Rock	10.50	Thin Peat	2	6	2	24	Medium
6824	Point	131018.41	913297.27	0.50	Peat	Rock	9.89	Peaty Soil	1	6	2	12	Low
6825	Point	131028.17	913296.87	0.70	Peat	Rock	8.32	Thin Peat	2	6	2	24	Medium
6826	Point	131026.86	913284.71	1.00	Peat	Rock	5.68	Thin Peat	2	4	2	16	Medium
6827	Point	131027.72	913274.21	2.40	Peat	Rock	5.05	Thick Peat	3	4	2	24	Medium
6828	Point	131028.28	913264.14	2.70	Peat	Granular	6.18	Thick Peat	3	4	1	12	Low
6829	Point	131027.55	913253.71	2.60	Peat	Rock	9.15	Thick Peat	3	6	2	36	High
6830	Point	131036.39	913253.00	1.20	Peat	Rock	6.63	Thin Peat	2	4	2	16	Medium
6831	Point	131038.36	913265.25	1.30	Peat	Rock	7.49	Thin Peat	2	4	2	16	Medium
6832	Point	131035.99	913284.49	0.90	Peat	Rock	22.67	Thin Peat	2	8	2	32	High
6833	Point	131135.58	913191.49	0.80	Peat	Granular	1.64	Thin Peat	2	1	1	2	Negligible
6834	Point	131723.71	913356.60	2.70	Peat	Granular	3.84	Thick Peat	3	2	1	6	Low
6835	Point	131694.30	913363.44	2.40	Peat	Rock	10.16	Thick Peat	3	6	2	36	High
6836	Point	131686.84	913324.13	0.70	Peat	Granular	4.11	Thin Peat	2	4	1	8	Low
6837	Point	131643.25	913272.34	0.90	Soil	Rock	4.43	Thin Peat	2	4	2	16	Medium
6838	Point	131501.62	913237.41	1.40	Peat	Granular	7.51	Thin Peat	2	4	1	8	Low
6839	Point	131450.69	913229.98	0.70	Soil	Granular	3.37	Thin Peat	2	2	1	4	Negligible
6840	Point	131403.50	913221.94	0.20	Peat	Granular	9.33	Peaty Soil	1	6	1	6	Low
6841	Point	131358.79	913198.21	0.60	Soil	Granular	6.67	Thin Peat	2	4	1	8	Low

ID	SOURCE	X	Y	Depth	Surface	Substrate	Slope	Peat Coefficient	Peat Coefficient	Slope Coefficient	Substrate Coefficient	Risk Coefficient	Potential Instability
1	Point	126515.38	918954.62	0.80	Peat	Rock	10.12	Thin Peat	2	6	2	24	Medium
6842	Point	131366.41	913155.49	0.10	Rock	Rock	15.45	Peaty Soil	1	8	2	16	Medium
6843	Point	130668.44	913170.84	0.00	Soil	Granular	13.69	No Peat	0	8	1	0	None
6844	Point	130755.38	913222.89	0.30	Peat	Granular	4.69	Peaty Soil	1	4	1	4	Negligible
6845	Point	130792.41	913228.46	0.80	Peat	Rock	7.57	Thin Peat	2	4	2	16	Medium
6846	Point	130819.48	913262.39	0.60	Peat	Granular	5.56	Thin Peat	2	4	1	8	Low
6847	Point	130825.66	913279.19	0.90	Rock	Rock	11.02	Thin Peat	2	6	2	24	Medium
6848	Point	130847.51	913322.26	0.00	Soil	Rock	15.32	No Peat	0	8	2	0	None
6849	Point	130851.44	913343.96	0.20	Peat	Rock	22.71	Peaty Soil	1	8	2	16	Medium
6850	Point	130853.22	913377.71	0.40	Soil	Rock	9.72	Peaty Soil	1	6	2	12	Low
6851	Point	130855.05	913413.63	0.20	Peat	Granular	5.23	Peaty Soil	1	4	1	4	Negligible
6852	Point	130851.89	913436.68	0.80	Peat	Granular	4.35	Thin Peat	2	4	1	8	Low
6853	Point	130821.75	913418.32	1.20	Soil	Rock	5.98	Thin Peat	2	4	2	16	Medium
6854	Point	130838.50	913466.72	0.20	Soil	Rock	9.38	Peaty Soil	1	6	2	12	Low
6855	Point	130853.99	913498.98	0.30	Peat	Rock	9.14	Peaty Soil	1	6	2	12	Low
6856	Point	130856.07	913528.27	0.40	Peat	Rock	16.19	Peaty Soil	1	8	2	16	Medium
6857	Point	130858.51	913556.45	0.40	Rock	Rock	13.81	Peaty Soil	1	8	2	16	Medium
6858	Point	130861.70	913581.85	0.00	Peat	Granular	11.34	No Peat	0	6	1	0	None
6859	Point	130866.09	913592.41	0.80	Rock	Rock	10.10	Thin Peat	2	6	2	24	Medium
6860	Point	130870.02	913611.84	0.00	Peat	Granular	13.64	No Peat	0	8	1	0	None
6861	Point	130927.07	913441.91	0.40	Peat	Granular	7.91	Peaty Soil	1	4	1	4	Negligible
6862	Point	130933.03	913378.36	0.70	Peat	Granular	9.16	Thin Peat	2	6	1	12	Low
6863	Point	131030.51	913386.31	0.80	Peat	Granular	16.46	Thin Peat	2	8	1	16	Medium
6864	Point	131057.85	913371.32	0.80	Soil	Granular	9.04	Thin Peat	2	6	1	12	Low
6865	Point	131049.57	913335.86	0.20	Peat	Granular	8.10	Peaty Soil	1	6	1	6	Low
6866	Point	131052.56	913317.62	0.50	Peat	Granular	14.52	Peaty Soil	1	8	1	8	Low
6867	Point	131071.70	913351.92	0.80	Peat	Granular	10.25	Thin Peat	2	6	1	12	Low
6868	Point	131083.68	913326.52	0.40	Peat	Granular	7.46	Peaty Soil	1	4	1	4	Negligible
6869	Point	131090.26	913315.80	1.00	Peat	Granular	10.92	Thin Peat	2	6	1	12	Low
6870	Point	131098.32	913307.36	1.80	Peat	Granular	12.64	Thick Peat	3	8	1	24	Medium
6871	Point	131109.28	913283.52	0.70	Peat	Granular	13.76	Thin Peat	2	8	1	16	Medium
6872	Point	131088.24	913273.97	1.40	Soil	Rock	24.34	Thin Peat	2	8	2	32	High
6873	Point	131100.60	913249.93	0.20	Rock	Rock	26.37	Peaty Soil	1	8	2	16	Medium
6874	Point	131096.19	913253.06	0.00	Soil	Granular	19.81	No Peat	0	8	1	0	None
6875	Point	131101.91	913241.57	0.30	Soil	Rock	24.17	Peaty Soil	1	8	2	16	Medium
6876	Point	131082.12	913240.68	0.20	Rock	Rock	19.34	Peaty Soil	1	8	2	16	Medium
6877	Point	131093.10	913215.23	0.00	Peat	Granular	13.15	No Peat	0	8	1	0	None
6878	Point	131085.27	913206.86	0.40	Rock	Rock	17.67	Peaty Soil	1	8	2	16	Medium
6879	Point	131074.75	913204.47	0.00	Peat	Granular	4.09	No Peat	0	4	1	0	None
6880	Point	131051.45	913191.00	1.70	Peat	Granular	6.68	Thick Peat	3	4	1	12	Low
6881	Point	131046.51	913212.07	0.60	Rock	Rock	4.29	Thin Peat	2	4	2	16	Medium
6882	Point	131035.28	913212.68	0.00	Rock	Rock	10.91	No Peat	0	6	2	0	None
6883	Point	131062.90	913225.97	0.00	Rock	Rock	5.66	No Peat	0	4	2	0	None
6884	Point	131051.30	913234.07	0.00	Peat	Granular	7.22	No Peat	0	4	1	0	None
6885	Point	131035.88	913274.50	1.30	Soil	Granular	3.56	Thin Peat	2	2	1	4	Negligible
6886	Point	131164.28	913227.15	0.30	Peat	Granular	0.08	Peaty Soil	1	1	1	1	Negligible
6887	Point	131182.72	913208.95	2.60	Peat	Granular	1.81	Thick Peat	3	1	1	3	Negligible
6888	Point	131200.48	913196.02	2.40	Peat	Granular	1.81	Thick Peat	3	1	1	3	Negligible
6889	Point	131200.27	913195.92	2.40	Peat	Granular	8.03	Thick Peat	3	6	1	18	Medium
6890	Point	131243.83	913180.14	1.50	Rock	Rock	24.77	Thin Peat	2	8	2	32	High
6891	Point	130785.75	913607.95	0.00	Rock	Rock	12.92	No Peat	0	8	2	0	None
6892	Point	130737.74	913333.60	0.00	Rock	Rock	2.80	No Peat	0	2	2	0	None
6893	Point	130673.73	913463.16	0.00	Rock	Rock	19.00	No Peat	0	8	2	0	None
6894	Point	130689.11	913406.52	0.00	Rock	Rock	11.47	No Peat	0	6	2	0	None
6895	Point	130774.62	913429.25	0.00	Peat	Rock	3.68	No Peat	0	2	2	0	None
6896	Point	131651.91	913334.25	0.50	Peat	Rock	7.28	Peaty Soil	1	4	2	8	Low
6897	Point	131687.06	913301.25	0.40	Peat	Cohesive	8.92	Peaty Soil	1	6	2	12	Low
6898	Point	131642.86	913301.74	0.60	Peat	Granular	5.57	Thin Peat	2	4	1	8	Low
6899	Point	131504.03	913264.07	0.40	Peat	Rock	7.82	Peaty Soil	1	4	2	8	Low
6900	Point	131449.55	913254.53	0.40	Peat	Rock	4.76	Peaty Soil	1	4	2	8	Low
6901	Point	131401.65	913246.91	1.00	Peat	Rock	13.29	Thin Peat	2	8	2	32	High
6902	Point	131353.91	913221.77	0.40	Soil	Rock	5.21	Peaty Soil	1	4	2	8	Low
6903	Point	131323.07	913169.33	0.10	Peat	Rock	5.94	Peaty Soil	1	4	2	8	Low
6904	Point	131314.74	913147.10	1.30	Soil	Rock	22.04	Thin Peat	2	8	2	32	High
6905	Point	130664.38	913196.43	0.20	Peat	Rock	21.54	Peaty Soil	1	8	2	16	Medium
6906	Point	130683.84	913211.72	0.90	Rock	Rock	23.69	Thin Peat	2	8	2	32	High
6907	Point	130702.71	913234.38	0.00	Peat	Rock	15.73	No Peat	0	8	2	0	None
6908	Point	130712.84	913234.53	0.40	Peat	Rock	16.85	Peaty Soil	1	8	2	16	Medium
6909	Point	130734.43	913242.83	0.50	Peat	Rock	16.16	Peaty Soil	1	8	2	16	Medium
6910	Point	130745.97	913259.53	0.00	Rock	Rock	14.33	No Peat	0	8	2	0	None
6911	Point	130753.82	913270.29	0.00	Soil	Rock	18.67	No Peat	0	8	2	0	None
6912	Point	130762.42	913281.55	0.20	Rock	Rock	18.50	Peaty Soil	1	8	2	16	Medium
6913	Point	130774.59	913296.48	0.00	Superficial	Rock	16.10	No Peat	0	8	2	0	None
6914	Point	130779.70	913324.46	0.00	Rock	Rock	15.96	No Peat	0	8	2	0	None
6915	Point	130779.75	913329.34	0.00	Peat	Granular	2.79	No Peat	0	2	1	0	None
6916	Point	130785.66	913353.75	0.70	Soil	Rock	8.95	Thin Peat	2	6	2	24	Medium
6917	Point	130792.16	913380.66	0.10	Soil	Granular	13.29	Peaty Soil	1	8	1	8	Low
6918	Point	130801.78	913415.22	0.20	Peat	Rock	11.91	Peaty Soil	1	6	2	12	Low
6919	Point	130803.26	913447.51	0.60	Peat	Rock	6.02	Thin Peat	2	4	2	16	Medium
6920	Point	130815.02	913492.74	0.40	Peat	Granular	8.79	Peaty Soil	1	6	1	6	Low
6921	Point	130831.92	913528.93	0.80	Peat	Rock	23.17	Thin Peat	2	8	2	32	High
6922	Point	130840.06	913572.85	0.50	Rock	Rock	22.25	Peaty Soil	1	8	2	16	Medium
6923	Point	130850.51	913592.51	0.00	Soil	Rock	23.56	No Peat	0	8	2	0	None
6924	Point	130859.75	913617.56	0.10	Soil	Rock	17.71	Peaty Soil	1	8	2	16	Medium
6925	Point	130904.28	913425.08	0.10	Rock	Rock	18.35	Peaty Soil	1	8	2	16	Medium
6926	Point	130919.63	913403.66	0.00	Soil	Rock	6.32	No Peat	0	4	2	0	None
6927	Point	131029.64	913324.31	0.10	Soil	Rock	9.03	Peaty Soil	1	6	2	12	Low
6928	Point	131032.32	913313.33	0.30	Soil	Rock	12.30	Peaty Soil	1	8	2	16	Medium
6929	Point	131050.61	913338.15	0.20	Soil	Rock	11.96	Peaty Soil	1	6	2	12	Low
6930	Point	131053.23	913327.90	0.20	Soil	Granular	10.67	Peaty Soil	1	6	1	6	Low
6931	Point	131066.83	913295.13	0.20	Peat	Rock	8.92	Peaty Soil	1	6	2	12	Low
6932	Point	131067.66	913284.93	1.30	Peat	Rock	10.75	Thin Peat	2	6	2	24	Medium
6933	Point	131066.65	913274.06	2.00	Peat	Rock	20.76	Thick Peat	3	8	2	48	High
6934	Point	131067.27	913265.90	0.40	Soil	Rock	23.19	Peaty Soil	1	8	2	16	Medium
6935	Point	131066.82	913255.71	0.10	Peat	Rock	22.19	Peaty Soil	1	8	2	16	Medium
6936	Point	131067.11	913246.01	0.90	Soil	Rock	23.74	Thin Peat	2	8	2	32	High
6937	Point	131066.86	913235.45	0.20	Rock	Rock	13.74	Peaty Soil	1	8	2	16	Medium
6938	Point	131056.62	913236.72	0.00	Rock	Rock	13.58	No Peat	0	8	2	0	None
6939	Point	131046.59	913236.04	0.00	Rock	Rock	24.73	No Peat	0	8	2	0	None
6940	Point	131056.83	913245.13	0.00	Soil	Rock	29.35	No Peat	0	8	2	0	None
6941	Point	131046.94	913243.45	0.10	Peat	Rock	30.02	Peaty Soil	1	8	2	16	Medium
6942	Point	131045.32	913254.56	0.80	Soil	Rock	24.39	Thin Peat	2	8	2	32	High
6943	Point	131057.04	913254.73	0.20	Peat	Rock	23.20	Peaty Soil	1	8	2	16	Medium
6944	Point	131056.22	913264.91	1.10	Peat	Rock	11.35	Thin Peat	2	6	2	24	Medium
6945	Point	131057.05	913275.17	1.80	Peat	Rock	10.45	Thick Peat	3	6	2	36	High
6946	Point	131056.83	913285.13	0.60	Peat	Rock	9.84	Thin Peat	2	6	2	24	Medium
6947	Point	131057.19	913295.30	1.80	Peat	Rock	12.50	Thick Peat	3	8	2	48	High
6948	Point	131047.17	913295.23	1.80	Peat	Rock	10.73	Thick Peat	3	6	2	36	High
6949	Point	131046.52	913283.37	0.40	Peat	Rock	9.98	Peaty Soil	1	6	2	12	Low
6950	Point	131047.89	913275.27	0.40	Peat	Rock	9.36	Peaty Soil	1	6	2	12	Low
6951	Point	131048.76	913265.38	0.80	Peat	Rock	9.15	Thin Peat	2	6	2	24	Medium
6952	Point	131036.71	913254.58	1.20	Soil	Rock	37.44	Thin Peat	2	8	2	32	High
6953	Point	131036.91	913243.84	0.10	Soil	Rock	23.85	Peaty Soil	1	8	2	16	Medium
6954	Point	131026.37	913233.98	0.10	Peat	Rock	6.95	Peaty Soil	1	4	2	8	Low
6955	Point	131026.83	913245.13	2.00	Rock	Rock	7.58	Thick Peat	3	4	2	24	Medium

ID	SOURCE	X	Y	Depth	Surface	Substrate	Slope	Peat Coefficient	Peat Coefficient	Slope Coefficient	Substrate Coefficient	Risk Coefficient	Potential Instability
1	Point	126515.38	918954.62	0.80	Peat	Rock	10.12	Thin Peat	2	6	2	24	Medium
6956	Point	131035.47	913234.49	0.00	Peat	Granular	11.62	No Peat	0	6	1	0	None
6957	Point	131036.55	913294.24	1.30	Soil	Rock	18.63	Thin Peat	2	8	2	32	High
6958	Point	131140.07	913211.68	0.20	Peat	Rock	10.04	Peaty Soil	1	6	2	12	Low
6959	Point	131178.76	913181.03	0.90	Rock	Rock	22.60	Thin Peat	2	8	2	32	High
6960	Point	130702.29	913436.47	0.00	Rock	Rock	15.11	No Peat	0	8	2	0	None
6961	Point	130704.34	913342.90	0.00	Rock	Rock	24.01	No Peat	0	8	2	0	None
6962	Point	130707.27	913537.70	0.00	Rock	Rock	16.35	No Peat	0	8	2	0	None
6963	Point	130773.51	913338.31	0.00	Rock	Rock	11.61	No Peat	0	6	2	0	None
6964	Point	130653.00	913484.05	0.00	Peat	Rock	21.14	No Peat	0	8	2	0	None
6965	Point	130719.68	913494.37	0.90	Peat	Rock	7.94	Thin Peat	2	4	2	16	Medium
6966	Point	130729.26	913609.34	0.50	Rock	Rock	21.37	Peaty Soil	1	8	2	16	Medium
6967	Point	130647.84	913309.76	0.00	Rock	Rock	13.69	No Peat	0	8	2	0	None
6968	Point	130688.67	913363.32	0.00	Peat	Rock	18.25	No Peat	0	8	2	0	None
6969	Point	130724.92	913565.85	0.60	Rock	Rock	17.26	Thin Peat	2	8	2	32	High
6970	Point	130760.60	913612.34	0.00	Rock	Rock	15.77	No Peat	0	8	2	0	None
6971	Point	130730.23	913296.15	0.00	Rock	Rock	18.52	No Peat	0	8	2	0	None
6972	Point	130705.99	913283.67	0.00	Rock	Rock	21.72	No Peat	0	8	2	0	None
6973	Point	130657.48	913305.59	0.00	Rock	Rock	24.49	No Peat	0	8	2	0	None
6974	Point	130776.88	913470.53	0.00	Peat	Granular	18.10	No Peat	0	8	1	0	None
6975	Point	130753.12	913590.00	0.40	Rock	Rock	11.25	Peaty Soil	1	6	2	12	Low
6976	Point	130719.66	913366.00	0.00	Rock	Rock	12.86	No Peat	0	8	2	0	None
6977	Point	130747.31	913524.92	0.00	Peat	Rock	18.02	No Peat	0	8	2	0	None
6978	Point	130742.18	913543.64	0.50	Rock	Rock	1.99	Peaty Soil	1	1	2	2	Negligible
6979	Point	130675.22	913573.88	0.00	Peat	Rock	12.55	No Peat	0	8	2	0	None
6980	Point	130790.78	913511.37	0.90	PEAT	ROCK	2.77	Thin Peat	2	2	2	8	Low
6981	Point	132502.50	913138.34	1.72	PEAT	ROCK	5.59	Thick Peat	3	4	2	24	Medium
6982	Point	132530.18	913167.80	0.69	PEAT	ROCK	5.88	Thin Peat	2	4	2	16	Medium
6983	Point	132563.49	913188.81	0.83	PEAT	ROCK	7.44	Thin Peat	2	4	2	16	Medium
6984	Point	132569.57	913186.62	0.91	PEAT	ROCK	6.72	Thin Peat	2	4	2	16	Medium
6985	Point	132575.42	913187.83	1.32	PEAT	ROCK	1.10	Thin Peat	2	1	2	4	Negligible
6986	Point	132584.37	913191.89	0.53	PEAT	ROCK	3.48	Thin Peat	2	2	2	8	Low
6987	Point	132602.87	913188.73	0.69	PEAT	ROCK	3.10	Thin Peat	2	2	2	8	Low
6988	Point	132609.23	913188.45	0.57	PEAT	ROCK	1.96	Thin Peat	2	1	2	4	Negligible
6989	Point	132628.62	913183.36	0.71	PEAT	ROCK	3.35	Thin Peat	2	2	2	8	Low
6990	Point	132660.29	913182.21	1.98	PEAT	ROCK	13.28	Thick Peat	3	8	2	48	High
6991	Point	132661.56	913205.76	0.69	PEAT	ROCK	13.34	Thin Peat	2	8	2	32	High
6992	Point	132660.95	913221.84	0.41	PEAT	ROCK	5.30	Peaty Soil	1	4	2	8	Low
6993	Point	132660.63	913266.82	0.68	PEAT	ROCK	3.73	Thin Peat	2	2	2	8	Low
6994	Point	132660.99	913289.39	0.19	PEAT	ROCK	3.75	Peaty Soil	1	2	2	4	Negligible
6995	Point	132648.78	913290.72	0.59	PEAT	ROCK	4.90	Thin Peat	2	4	2	16	Medium
6996	Point	132640.07	913289.63	0.01	PEAT	ROCK	11.40	Peaty Soil	1	6	2	12	Low
6997	Point	132623.22	913287.46	0.22	PEAT	ROCK	11.49	Peaty Soil	1	6	2	12	Low
6998	Point	132613.46	913287.37	0.05	PEAT	ROCK	8.16	Peaty Soil	1	6	2	12	Low
6999	Point	132595.47	913287.06	0.28	PEAT	ROCK	4.65	Peaty Soil	1	4	2	8	Low
7000	Point	132580.03	913287.72	0.80	PEAT	ROCK	4.68	Thin Peat	2	4	2	16	Medium
7001	Point	132560.95	913274.08	3.49	PEAT	ROCK	7.44	Thick Peat	3	4	2	24	Medium
7002	Point	132556.62	913265.05	3.33	PEAT	ROCK	8.72	Thick Peat	3	6	2	36	High
7003	Point	132553.15	913260.95	2.37	PEAT	ROCK	1.28	Thick Peat	3	1	2	6	Low
7004	Point	132546.40	913223.97	3.60	PEAT	ROCK	9.88	Thick Peat	3	6	2	36	High
7005	Point	132518.12	913191.74	0.59	PEAT	ROCK	7.66	Thin Peat	2	4	2	16	Medium
7006	Point	132495.45	913173.43	0.16	PEAT	ROCK	6.76	Peaty Soil	1	4	2	8	Low
7007	Point	132466.93	913137.56	0.73	PEAT	ROCK	2.15	Thin Peat	2	2	2	8	Low
7008	Point	131935.80	913134.31	0.31	PEAT	ROCK	2.09	Peaty Soil	1	2	2	4	Negligible
7009	Point	131934.48	913158.66	2.91	PEAT	ROCK	1.38	Thick Peat	3	1	2	6	Low
7010	Point	131929.84	913182.87	2.01	PEAT	ROCK	1.51	Thick Peat	3	1	2	6	Low
7011	Point	131925.99	913202.23	0.76	PEAT	ROCK	1.35	Thin Peat	2	1	2	4	Negligible
7012	Point	131924.98	913205.91	0.57	PEAT	ROCK	1.73	Thin Peat	2	1	2	4	Negligible
7013	Point	131922.17	913224.05	1.51	PEAT	ROCK	2.37	Thick Peat	3	2	2	12	Low
7014	Point	131917.53	913255.47	1.40	PEAT	ROCK	2.35	Thin Peat	2	2	2	8	Low
7015	Point	131911.28	913278.64	2.10	PEAT	ROCK	3.04	Thick Peat	3	2	2	12	Low
7016	Point	131905.29	913306.24	0.20	PEAT	ROCK	6.88	Peaty Soil	1	4	2	8	Low
7017	Point	131903.04	913316.32	0.47	PEAT	ROCK	6.38	Peaty Soil	1	4	2	8	Low
7018	Point	131900.84	913323.30	0.54	PEAT	ROCK	2.87	Thin Peat	2	2	2	8	Low
7019	Point	131896.13	913344.19	1.01	PEAT	ROCK	4.17	Thin Peat	2	4	2	16	Medium
7020	Point	131889.89	913369.89	1.20	PEAT	ROCK	3.64	Thin Peat	2	2	2	8	Low
7021	Point	131883.48	913388.93	1.40	PEAT	ROCK	4.64	Thin Peat	2	4	2	16	Medium
7022	Point	131880.28	913397.01	0.71	PEAT	ROCK	4.34	Thin Peat	2	4	2	16	Medium
7023	Point	131880.83	913415.44	0.30	PEAT	ROCK	4.58	Peaty Soil	1	4	2	8	Low
7024	Point	131874.77	913438.64	1.18	PEAT	ROCK	5.36	Thin Peat	2	4	2	16	Medium
7025	Point	131874.24	913461.56	0.61	PEAT	ROCK	5.00	Thin Peat	2	4	2	16	Medium
7026	Point	131875.09	913489.71	1.50	PEAT	ROCK	3.86	Thin Peat	2	2	2	8	Low
7027	Point	131856.37	913490.68	0.30	PEAT	ROCK	2.41	Peaty Soil	1	2	2	4	Negligible
7028	Point	131836.79	913504.67	1.10	PEAT	ROCK	2.11	Thin Peat	2	2	2	8	Low
7029	Point	131815.41	913524.36	0.67	PEAT	ROCK	2.95	Thin Peat	2	2	2	8	Low
7030	Point	131812.27	913530.68	0.88	PEAT	ROCK	0.69	Thin Peat	2	1	2	4	Negligible
7031	Point	131807.82	913531.12	0.39	PEAT	ROCK	3.16	Peaty Soil	1	2	2	4	Negligible
7032	Point	131793.24	913546.15	0.51	PEAT	ROCK	3.43	Thin Peat	2	2	2	8	Low
7033	Point	131779.29	913559.12	0.52	PEAT	ROCK	1.73	Thin Peat	2	1	2	4	Negligible
7034	Point	131796.22	913580.40	1.17	PEAT	ROCK	1.82	Thin Peat	2	1	2	4	Negligible
7035	Point	131808.02	913589.93	2.92	PEAT	ROCK	1.65	Thick Peat	3	1	2	6	Low
7036	Point	131822.21	913615.42	0.33	PEAT	ROCK	2.73	Peaty Soil	1	2	2	4	Negligible
7037	Point	131824.90	913622.36	0.92	PEAT	ROCK	0.22	Thin Peat	2	1	2	4	Negligible
7038	Point	131755.29	913577.05	2.54	PEAT	ROCK	0.31	Thick Peat	3	1	2	6	Low
7039	Point	131765.82	913595.43	0.34	PEAT	ROCK	2.37	Peaty Soil	1	2	2	4	Negligible
7040	Point	131845.15	913489.78	0.30	PEAT	ROCK	0.22	Peaty Soil	1	1	2	2	Negligible
7041	Point	131755.21	913577.18	2.70	PEAT	ROCK	0.24	Thick Peat	3	1	2	6	Low
7042	Point	131741.65	913585.19	2.00	PEAT	ROCK	0.33	Thick Peat	3	1	2	6	Low
7043	Point	131734.84	913593.47	0.22	PEAT	ROCK	4.48	Peaty Soil	1	4	2	8	Low
7044	Point	131724.65	913599.01	0.70	PEAT	ROCK	8.63	Thin Peat	2	6	2	24	Medium
7045	Point	131715.57	913599.37	0.90	PEAT	ROCK	2.19	Thin Peat	2	2	2	8	Low
7046	Point	131691.58	913613.44	2.69	PEAT	ROCK	2.92	Thick Peat	3	2	2	12	Low
7047	Point	131699.95	913622.48	3.73	PEAT	ROCK	3.38	Thick Peat	3	2	2	12	Low
7048	Point	131687.77	913626.88	0.72	PEAT	ROCK	2.38	Thin Peat	2	2	2	8	Low
7049	Point	131675.41	913627.69	0.30	PEAT	ROCK	6.32	Peaty Soil	1	4	2	8	Low
7050	Point	131673.69	913619.02	0.52	PEAT	ROCK	2.78	Thin Peat	2	2	2	8	Low
7051	Point	131645.05	913626.16	1.60	PEAT	ROCK	3.81	Thick Peat	3	2	2	12	Low
7052	Point	131640.87	913627.27	0.86	PEAT	ROCK	3.81	Thin Peat	2	2	2	8	Low
7053	Point	131640.29	913626.98	0.00	PEAT	ROCK	0.82	No Peat	0	1	2	0	None
7054	Point	131634.54	913626.35	0.00	PEAT	ROCK	0.82	No Peat	0	1	2	0	None
7055	Point	131633.92	913626.25	0.63	PEAT	ROCK	12.71	Thin Peat	2	8	2	32	High
7056	Point	131616.98	913621.13	2.80	PEAT	ROCK	1.40	Thick Peat	3	1	2	6	Low
7057	Point	131586.24	913621.28	1.10	PEAT	ROCK	2.61	Thin Peat	2	2	2	8	Low
7058	Point	131561.68	913618.09	2.20	PEAT	ROCK	3.56	Thick Peat	3	2	2	12	Low
7059	Point	131552.66	913618.80	2.80	PEAT	ROCK	11.90	Thick Peat	3	6	2	36	High
7060	Point	131449.47	913614.30	0.52	PEAT	ROCK	12.34	Thin Peat	2	8	2	32	High
7061	Point	131452.59	913591.14	0.70	PEAT	ROCK	14.94	Thin Peat	2	8	2	32	High
7062	Point	131453.66	913575.45	0.21	PEAT	ROCK	12.03	Peaty Soil	1	8	2	16	Medium
7063	Point	131451.63	913553.72	1.22	PEAT	ROCK	11.69	Thin Peat	2	6	2	24	Medium
7064	Point	131450.86	913533.06	0.30	PEAT	ROCK	6.33	Peaty Soil	1	4	2	8	Low
7065	Point	131469.02	913533.03	0.81	PEAT	ROCK	6.35	Thin Peat	2	4	2	16	Medium
7066	Point	131474.31	913534.74	1.10	PEAT	ROCK	8.55	Thin Peat	2	6	2	24	Medium
7067	Point	131463.99	913520.72	2.10	PEAT	ROCK	9.14	Thick Peat	3	6	2	36	High
7068	Point	131445.96	913518.16	0.60	PEAT	ROCK	8.92	Thin Peat	2	6	2	24	Medium
7069	Point	131421.62	913512.35	0.80	PEAT	ROCK	8.68	Thin Peat	2	6	2	24	Medium

ID	SOURCE	X	Y	Depth	Surface	Substrate	Slope	Peat Coefficient	Peat Coefficient	Slope Coefficient	Substrate Coefficient	Risk Coefficient	Potential Instability
1	Point	126515.38	918954.62	0.80	Peat	Rock	10.12	Thin Peat	2	6	2	24	Medium
7070	Point	131394.50	913510.75	0.91	PEAT	ROCK	4.97	Thin Peat	2	4	2	16	Medium
7071	Point	131371.15	913503.05	1.09	PEAT	ROCK	5.82	Thin Peat	2	4	2	16	Medium
7072	Point	131363.13	913502.05	0.30	PEAT	ROCK	6.85	Peaty Soil	1	4	2	8	Low
7073	Point	131352.41	913501.27	0.01	PEAT	ROCK	10.82	Peaty Soil	1	6	2	12	Low
7074	Point	131343.63	913502.61	0.49	PEAT	ROCK	13.44	Peaty Soil	1	8	2	16	Medium
7075	Point	131324.65	913503.26	0.39	PEAT	ROCK	12.79	Peaty Soil	1	8	2	16	Medium
7076	Point	131306.31	913503.73	0.00	PEAT	ROCK	5.73	No Peat	0	4	2	0	None
7077	Point	131254.55	913508.52	0.39	PEAT	ROCK	9.57	Peaty Soil	1	6	2	12	Low
7078	Point	131224.65	913508.29	0.39	PEAT	ROCK	8.33	Peaty Soil	1	6	2	12	Low
7079	Point	131216.67	913511.23	0.79	PEAT	ROCK	2.50	Thin Peat	2	2	2	8	Low
7080	Point	131224.43	913546.96	0.50	PEAT	ROCK	14.36	Peaty Soil	1	8	2	16	Medium
7081	Point	131238.35	913577.41	1.21	PEAT	ROCK	16.41	Thin Peat	2	8	2	32	High
7082	Point	131247.06	913583.26	2.03	PEAT	ROCK	2.32	Thick Peat	3	2	2	12	Low
7083	Point	131748.37	913565.25	1.02	PEAT	ROCK	5.45	Thin Peat	2	4	2	16	Medium
7084	Point	131741.78	913553.76	2.56	PEAT	ROCK	2.73	Thick Peat	3	2	2	12	Low
7085	Point	131639.75	913620.12	1.22	PEAT	ROCK	0.52	Thin Peat	2	1	2	4	Negligible
7086	Point	131635.30	913619.12	0.86	PEAT	ROCK	0.59	Thin Peat	2	1	2	4	Negligible
7087	Point	131630.73	913611.80	0.91	PEAT	ROCK	0.69	Thin Peat	2	1	2	4	Negligible
7088	Point	131626.22	913603.71	0.32	PEAT	ROCK	0.76	Peaty Soil	1	1	2	2	Negligible
7089	Point	131632.82	913598.79	0.34	PEAT	ROCK	2.73	Peaty Soil	1	2	2	4	Negligible
7090	Point	131638.71	913620.70	0.00	PEAT	ROCK	1.42	No Peat	0	1	2	0	None
7091	Point	131634.92	913619.67	0.00	PEAT	ROCK	1.42	No Peat	0	1	2	0	None
7092	Point	131632.09	913616.51	0.00	PEAT	ROCK	0.50	No Peat	0	1	2	0	None
7093	Point	131624.04	913606.51	0.00	PEAT	ROCK	1.62	No Peat	0	1	2	0	None
7094	Point	131623.10	913598.10	0.00	PEAT	ROCK	1.42	No Peat	0	1	2	0	None
7095	Point	131631.46	913616.90	0.63	PEAT	ROCK	0.50	Thin Peat	2	1	2	4	Negligible
7096	Point	131623.79	913607.09	0.67	PEAT	ROCK	1.62	Thin Peat	2	1	2	4	Negligible
7097	Point	131622.53	913597.99	1.04	PEAT	ROCK	4.41	Thin Peat	2	4	2	16	Medium
7098	Point	131687.86	913583.04	0.79	PEAT	ROCK	2.23	Thin Peat	2	2	2	8	Low
7099	Point	131711.77	913570.90	1.71	PEAT	ROCK	2.88	Thick Peat	3	2	2	12	Low
7100	Point	131715.70	913569.79	1.91	PEAT	ROCK	5.42	Thick Peat	3	4	2	24	Medium
7101	Point	131743.20	913546.26	0.50	PEAT	ROCK	2.91	Peaty Soil	1	2	2	4	Negligible
7102	Point	131749.95	913538.23	0.60	PEAT	ROCK	2.78	Thin Peat	2	2	2	8	Low
7103	Point	131769.21	913531.96	1.01	PEAT	ROCK	2.10	Thin Peat	2	2	2	8	Low
7104	Point	131776.65	913523.87	2.01	PEAT	ROCK	2.23	Thick Peat	3	2	2	12	Low
7105	Point	131799.80	913499.07	0.71	PEAT	ROCK	2.45	Thin Peat	2	2	2	8	Low
7106	Point	131812.29	913486.43	1.69	PEAT	ROCK	2.18	Thick Peat	3	2	2	12	Low
7107	Point	131793.47	913485.72	1.80	PEAT	ROCK	7.71	Thick Peat	3	4	2	24	Medium
7108	Point	131780.23	913486.54	0.60	PEAT	ROCK	12.80	Thin Peat	2	8	2	32	High
7109	Point	131773.18	913452.10	0.51	PEAT	ROCK	11.08	Thin Peat	2	6	2	24	Medium
7110	Point	131772.92	913429.30	0.50	PEAT	ROCK	8.03	Peaty Soil	1	6	2	12	Low
7111	Point	131773.20	913411.10	0.70	PEAT	ROCK	6.06	Thin Peat	2	4	2	16	Medium
7112	Point	131774.96	913386.53	0.29	PEAT	ROCK	9.29	Peaty Soil	1	6	2	12	Low
7113	Point	131787.13	913385.88	1.40	PEAT	ROCK	8.58	Thin Peat	2	6	2	24	Medium
7114	Point	131804.37	913384.93	0.42	PEAT	ROCK	9.80	Peaty Soil	1	6	2	12	Low
7115	Point	131823.65	913384.17	0.60	PEAT	ROCK	4.44	Thin Peat	2	4	2	16	Medium
7116	Point	131838.01	913387.55	0.40	PEAT	ROCK	3.08	Peaty Soil	1	2	2	4	Negligible
7117	Point	131857.34	913386.36	0.51	PEAT	ROCK	2.61	Thin Peat	2	2	2	8	Low
7118	Point	131865.21	913360.63	0.69	PEAT	ROCK	2.41	Thin Peat	2	2	2	8	Low
7119	Point	131869.14	913339.24	0.61	PEAT	ROCK	5.56	Thin Peat	2	4	2	16	Medium
7120	Point	131875.39	913313.29	0.81	PEAT	ROCK	4.14	Thin Peat	2	4	2	16	Medium
7121	Point	131876.04	913307.62	0.30	PEAT	ROCK	1.75	Peaty Soil	1	1	2	2	Negligible
7122	Point	131879.90	913297.32	1.49	PEAT	ROCK	2.28	Thin Peat	2	2	2	8	Low
7123	Point	131882.97	913274.19	1.11	PEAT	ROCK	2.29	Thin Peat	2	2	2	8	Low
7124	Point	131889.17	913253.41	0.50	PEAT	ROCK	0.84	Peaty Soil	1	1	2	2	Negligible
7125	Point	131893.86	913227.91	0.77	PEAT	ROCK	1.45	Thin Peat	2	1	2	4	Negligible
7126	Point	131899.07	913203.23	1.59	PEAT	ROCK	1.39	Thick Peat	3	1	2	6	Low
7127	Point	131902.78	913182.88	2.19	PEAT	ROCK	1.66	Thick Peat	3	1	2	6	Low
7128	Point	131906.21	913159.06	2.39	PEAT	ROCK	0.60	Thick Peat	3	1	2	6	Low
7129	Point	131906.84	913135.06	1.50	PEAT	ROCK	0.76	Thin Peat	2	1	2	4	Negligible
7130	Point	131631.57	913597.29	0.00	PEAT	ROCK	0.69	No Peat	0	1	2	0	None
7131	Point	131625.10	913604.07	0.00	PEAT	ROCK	0.59	No Peat	0	1	2	0	None
7132	Point	131630.13	913612.04	0.00	PEAT	ROCK	9.07	No Peat	0	6	2	0	None
7133	Point	131559.47	913533.11	0.80	PEAT	ROCK	1.42	Thin Peat	2	1	2	4	Negligible
7134	Point	131613.57	913530.35	1.30	PEAT	ROCK	1.27	Thin Peat	2	1	2	4	Negligible
7135	Point	131633.89	913538.01	2.20	PEAT	ROCK	4.48	Thick Peat	3	4	2	24	Medium
7136	Point	131653.60	913548.71	3.00	PEAT	ROCK	6.03	Thick Peat	3	4	2	24	Medium
7137	Point	131673.12	913558.76	0.50	PEAT	ROCK	1.78	Peaty Soil	1	1	2	2	Negligible
7138	Point	131681.87	913564.04	0.69	PEAT	ROCK	4.89	Thin Peat	2	4	2	16	Medium
7139	Point	131672.98	913589.33	1.81	PEAT	ROCK	1.09	Thick Peat	3	1	2	6	Low
7140	Point	131648.15	913597.47	2.00	PEAT	ROCK	2.71	Thick Peat	3	2	2	12	Low
7141	Point	131616.51	913596.26	2.89	PEAT	ROCK	1.83	Thick Peat	3	1	2	6	Low
7142	Point	131594.41	913597.86	1.41	PEAT	ROCK	3.29	Thin Peat	2	2	2	8	Low
7143	Point	131574.27	913591.28	2.10	PEAT	ROCK	3.93	Thick Peat	3	2	2	12	Low
7144	Point	131556.52	913578.69	1.70	PEAT	ROCK	7.90	Thick Peat	3	4	2	24	Medium
7145	Point	131557.24	913556.67	0.58	PEAT	ROCK	4.61	Thin Peat	2	4	2	16	Medium
7146	Point	131541.26	913531.62	1.29	PEAT	ROCK	3.52	Thin Peat	2	2	2	8	Low
7147	Point	131508.12	913532.00	1.51	PEAT	ROCK	2.63	Thick Peat	3	2	2	12	Low
7148	Point	131478.92	913496.56	1.60	PEAT	ROCK	8.94	Thick Peat	3	6	2	36	High
7149	Point	131459.64	913492.29	0.70	PEAT	ROCK	6.96	Thin Peat	2	4	2	16	Medium
7150	Point	131427.39	913484.43	1.11	PEAT	ROCK	10.71	Thin Peat	2	6	2	24	Medium
7151	Point	131381.98	913478.27	0.59	PEAT	ROCK	5.63	Thin Peat	2	4	2	16	Medium
7152	Point	131361.56	913477.53	1.49	PEAT	ROCK	6.00	Thin Peat	2	4	2	16	Medium
7153	Point	131343.84	913477.23	0.50	PEAT	ROCK	8.63	Peaty Soil	1	6	2	12	Low
7154	Point	131321.02	913478.59	0.41	PEAT	ROCK	11.40	Peaty Soil	1	6	2	12	Low
7155	Point	131307.70	913477.77	0.50	PEAT	ROCK	11.04	Peaty Soil	1	6	2	12	Low
7156	Point	131281.90	913480.47	1.29	PEAT	ROCK	11.40	Thin Peat	2	6	2	24	Medium
7157	Point	131252.86	913479.28	1.00	PEAT	ROCK	7.12	Thin Peat	2	4	2	16	Medium
7158	Point	131230.22	913481.40	0.99	PEAT	ROCK	9.07	Thin Peat	2	6	2	24	Medium
7159	Point	131212.83	913477.90	0.30	PEAT	ROCK	4.36	Peaty Soil	1	4	2	8	Low
7160	Point	131189.42	913479.42	1.80	PEAT	ROCK	3.94	Thick Peat	3	2	2	12	Low
7161	Point	131160.68	913473.73	1.30	PEAT	ROCK	2.28	Thin Peat	2	2	2	8	Low
7162	Point	131133.72	913475.64	1.61	PEAT	ROCK	3.35	Thick Peat	3	2	2	12	Low
7163	Point	131111.76	913474.20	2.59	PEAT	ROCK	5.55	Thick Peat	3	4	2	24	Medium
7164	Point	131096.41	913470.94	1.71	PEAT	ROCK	8.56	Thick Peat	3	6	2	36	High
7165	Point	131096.29	913467.09	0.90	PEAT	ROCK	7.26	Thin Peat	2	4	2	16	Medium
7166	Point	131100.55	913462.17	1.01	PEAT	ROCK	8.25	Thin Peat	2	6	2	24	Medium
7167	Point	131099.15	913441.67	0.30	PEAT	ROCK	9.33	Peaty Soil	1	6	2	12	Low
7168	Point	131097.91	913434.42	0.20	PEAT	ROCK	11.47	Peaty Soil	1	6	2	12	Low
7169	Point	131097.89	913422.08	0.58	PEAT	ROCK	12.25	Thin Peat	2	8	2	32	High
7170	Point	131098.64	913415.66	0.10	PEAT	ROCK	11.07	Peaty Soil	1	6	2	12	Low
7171	Point	131091.53	913413.07	0.90	PEAT	ROCK	7.82	Thin Peat	2	4	2	16	Medium
7172	Point	131062.77	913414.29	0.50	PEAT	ROCK	7.66	Peaty Soil	1	4	2	8	Low
7173	Point	131052.05	913413.51	0.40	PEAT	ROCK	10.05	Peaty Soil	1	6	2	12	Low
7174	Point	131036.30	913394.52	0.80	PEAT	ROCK	11.17	Thin Peat	2	6	2	24	Medium
7175	Point	131032.16	913381.70	0.30	PEAT	ROCK	9.32	Peaty Soil	1	6	2	12	Low
7176	Point	131005.96	913358.98	0.40	PEAT	ROCK	8.87	Peaty Soil	1	6	2	12	Low
7177	Point	130990.46	913351.16	1.49	PEAT	ROCK	11.01	Thin Peat	2	6	2	24	Medium
7178	Point	130983.87	913344.11	1.40	PEAT	ROCK	11.13	Thin Peat	2	6	2	24	Medium
7179	Point	130971.63	913338.27	1.00	PEAT	ROCK	9.44	Thin Peat	2	6	2	24	Medium
7180	Point	130969.92	913310.80	0.51	PEAT	ROCK	7.65	Thin Peat	2	4	2	16	Medium
7181	Point	130950.83	913274.84	0.99	PEAT	ROCK	4.66	Thin Peat	2	4	2	16	Medium
7182	Point	130948.25	913268.74	0.01	PEAT	ROCK	4.66	Peaty Soil	1	4	2	8	Low
7183	Point	130948.12	913265.35	0.20	PEAT	ROCK	7.11	Peaty Soil	1	4	2	8	Low

ID	SOURCE	X	Y	Depth	Surface	Substrate	Slope	Peat Coefficient	Peat Coefficient	Slope Coefficient	Substrate Coefficient	Risk Coefficient	Potential Instability
1	Point	126515.38	918954.62	0.80	Peat	Rock	10.12	Thin Peat	2	6	2	24	Medium
7184	Point	130953.71	913262.75	0.50	PEAT	ROCK	3.48	Peaty Soil	1	2	2	4	Negligible
7185	Point	130961.20	913251.37	1.80	PEAT	ROCK	3.48	Thick Peat	3	2	2	12	Low
7186	Point	130974.08	913243.42	0.71	PEAT	ROCK	6.75	Thin Peat	2	4	2	16	Medium
7187	Point	130986.95	913239.57	0.61	PEAT	ROCK	8.50	Thin Peat	2	6	2	24	Medium
7188	Point	130994.12	913233.05	0.60	PEAT	ROCK	6.73	Thin Peat	2	4	2	16	Medium
7189	Point	131005.93	913229.90	0.50	PEAT	ROCK	1.73	Peaty Soil	1	1	2	2	Negligible
7190	Point	131014.97	913211.67	0.50	PEAT	ROCK	1.23	Peaty Soil	1	1	2	2	Negligible
7191	Point	131016.42	913194.20	1.20	PEAT	ROCK	6.73	Thin Peat	2	4	2	16	Medium
7192	Point	131016.92	913182.85	1.61	PEAT	ROCK	4.38	Thick Peat	3	4	2	24	Medium
7193	Point	131022.38	913168.97	1.60	PEAT	ROCK	6.89	Thick Peat	3	4	2	24	Medium
7194	Point	131023.06	913157.48	0.00	PEAT	ROCK	13.52	No Peat	0	8	2	0	None
7195	Point	130194.82	913588.33	0.00	PEAT	ROCK	10.99	No Peat	0	6	2	0	None
7196	Point	130195.42	913585.01	1.38	PEAT	ROCK	8.93	Thin Peat	2	6	2	24	Medium
7197	Point	130196.50	913584.18	1.48	PEAT	ROCK	11.73	Thin Peat	2	6	2	24	Medium
7198	Point	130202.96	913574.76	1.00	PEAT	ROCK	14.48	Thin Peat	2	8	2	32	High
7199	Point	130206.56	913569.13	0.50	PEAT	ROCK	12.96	Peaty Soil	1	8	2	16	Medium
7200	Point	130208.32	913563.05	0.30	PEAT	ROCK	12.96	Peaty Soil	1	8	2	16	Medium
7201	Point	130208.63	913560.90	0.03	PEAT	ROCK	9.83	Peaty Soil	1	6	2	12	Low
7202	Point	130211.22	913551.64	0.00	PEAT	ROCK	9.20	No Peat	0	6	2	0	None
7203	Point	130215.84	913542.89	0.00	PEAT	ROCK	5.81	No Peat	0	4	2	0	None
7204	Point	130217.39	913533.37	0.19	PEAT	ROCK	9.42	Peaty Soil	1	6	2	12	Low
7205	Point	131190.98	913557.53	0.16	PEAT	ROCK	11.38	Peaty Soil	1	6	2	12	Low
7206	Point	131196.67	913557.54	0.14	PEAT	ROCK	14.36	Peaty Soil	1	8	2	16	Medium
7207	Point	131236.44	913579.79	1.26	PEAT	ROCK	25.92	Thin Peat	2	8	2	32	High
7208	Point	131229.91	913580.12	1.45	PEAT	ROCK	12.48	Thin Peat	2	8	2	32	High
7209	Point	131222.12	913579.44	1.01	PEAT	ROCK	26.25	Thin Peat	2	8	2	32	High
7210	Point	131223.19	913581.31	1.04	PEAT	ROCK	25.92	Thin Peat	2	8	2	32	High
7211	Point	131226.21	913582.99	1.14	PEAT	ROCK	25.12	Thin Peat	2	8	2	32	High
7212	Point	131231.53	913583.45	1.96	PEAT	ROCK	25.96	Thick Peat	3	8	2	48	High
7213	Point	131238.28	913583.31	1.27	PEAT	ROCK	22.38	Thin Peat	2	8	2	32	High
7214	Point	131241.10	913583.05	0.18	PEAT	ROCK	15.49	Peaty Soil	1	8	2	16	Medium
7215	Point	131250.02	913587.11	3.03	PEAT	ROCK	15.49	Thick Peat	3	8	2	48	High
7216	Point	131253.05	913589.62	3.76	PEAT	ROCK	20.97	Thick Peat	3	8	2	48	High
7217	Point	131246.19	913588.11	0.78	PEAT	ROCK	25.97	Thin Peat	2	8	2	32	High
7218	Point	131239.78	913587.66	0.87	PEAT	ROCK	25.97	Thin Peat	2	8	2	32	High
7219	Point	131235.02	913588.07	0.63	PEAT	ROCK	25.89	Thin Peat	2	8	2	32	High
7220	Point	131231.62	913587.44	1.63	PEAT	ROCK	23.02	Thick Peat	3	8	2	48	High
7221	Point	131226.67	913586.23	0.97	PEAT	ROCK	26.25	Thin Peat	2	8	2	32	High
7222	Point	131220.23	913584.63	1.28	PEAT	ROCK	24.08	Thin Peat	2	8	2	32	High
7223	Point	131217.04	913583.89	1.42	PEAT	ROCK	19.31	Thin Peat	2	8	2	32	High
7224	Point	131213.90	913582.28	1.96	PEAT	ROCK	14.67	Thick Peat	3	8	2	48	High
7225	Point	131209.96	913583.83	1.55	PEAT	ROCK	14.67	Thick Peat	3	8	2	48	High
7226	Point	131209.92	913583.87	1.55	PEAT	ROCK	11.03	Thick Peat	3	6	2	36	High
7227	Point	131204.76	913582.01	1.02	PEAT	ROCK	11.03	Thin Peat	2	6	2	24	Medium
7228	Point	131201.04	913580.61	0.56	PEAT	ROCK	11.03	Thin Peat	2	6	2	24	Medium
7229	Point	131203.23	913583.93	0.34	PEAT	ROCK	6.15	Peaty Soil	1	4	2	8	Low
7230	Point	131207.38	913585.46	0.67	PEAT	ROCK	5.54	Thin Peat	2	4	2	16	Medium
7231	Point	131201.84	913587.31	0.00	PEAT	ROCK	5.54	No Peat	0	4	2	0	None
7232	Point	131204.44	913588.94	0.00	PEAT	ROCK	6.15	No Peat	0	4	2	0	None
7233	Point	131207.73	913586.11	0.00	PEAT	ROCK	6.15	No Peat	0	4	2	0	None
7234	Point	131208.44	913585.22	0.00	PEAT	ROCK	19.31	No Peat	0	8	2	0	None
7235	Point	131214.32	913584.38	0.00	PEAT	ROCK	18.46	No Peat	0	8	2	0	None
7236	Point	131220.01	913586.36	0.00	PEAT	ROCK	18.46	No Peat	0	8	2	0	None
7237	Point	131220.27	913587.53	0.00	PEAT	ROCK	23.02	No Peat	0	8	2	0	None
7238	Point	131227.21	913588.06	0.00	PEAT	ROCK	25.89	No Peat	0	8	2	0	None
7239	Point	131232.18	913589.61	0.00	PEAT	ROCK	25.97	No Peat	0	8	2	0	None
7240	Point	131236.28	913588.94	0.00	PEAT	ROCK	23.32	No Peat	0	8	2	0	None
7241	Point	131240.70	913589.19	0.00	PEAT	ROCK	9.23	No Peat	0	6	2	0	None
7242	Point	131244.48	913590.29	0.00	PEAT	ROCK	13.64	No Peat	0	8	2	0	None
7243	Point	131249.94	913592.56	0.00	PEAT	ROCK	13.05	No Peat	0	8	2	0	None
7244	Point	131217.71	913586.26	0.71	PEAT	ROCK	18.46	Thin Peat	2	8	2	32	High
7245	Point	131221.17	913588.77	0.60	PEAT	ROCK	23.02	Thin Peat	2	8	2	32	High
7246	Point	131226.92	913588.96	0.38	PEAT	ROCK	5.69	Peaty Soil	1	4	2	8	Low
7247	Point	131232.64	913590.21	0.70	PEAT	ROCK	6.63	Thin Peat	2	4	2	16	Medium
7248	Point	131236.23	913590.02	0.34	PEAT	ROCK	6.63	Peaty Soil	1	4	2	8	Low
7249	Point	131239.16	913590.57	0.12	PEAT	ROCK	9.23	Peaty Soil	1	6	2	12	Low
7250	Point	131240.21	913590.04	0.28	PEAT	ROCK	9.23	Peaty Soil	1	6	2	12	Low
7251	Point	131244.58	913591.63	0.40	PEAT	ROCK	13.64	Peaty Soil	1	8	2	16	Medium
7252	Point	131249.55	913593.89	0.23	PEAT	ROCK	6.63	Peaty Soil	1	4	2	8	Low
7253	Point	131239.68	913594.21	0.02	PEAT	ROCK	5.69	Peaty Soil	1	4	2	8	Low
7254	Point	131231.07	913594.92	0.55	PEAT	ROCK	10.14	Thin Peat	2	6	2	24	Medium
7255	Point	131225.76	913595.58	0.68	PEAT	ROCK	5.30	Thin Peat	2	4	2	16	Medium
7256	Point	131218.27	913594.52	0.82	PEAT	ROCK	6.62	Thin Peat	2	4	2	16	Medium
7257	Point	131208.09	913591.69	1.11	PEAT	ROCK	9.14	Thin Peat	2	6	2	24	Medium
7258	Point	131200.21	913591.23	0.61	PEAT	ROCK	13.15	Thin Peat	2	8	2	32	High
7259	Point	131251.92	913606.70	0.00	PEAT	ROCK	13.15	No Peat	0	8	2	0	None
7260	Point	131251.03	913609.20	0.30	PEAT	ROCK	9.68	Peaty Soil	1	6	2	12	Low
7261	Point	131234.66	913600.82	1.54	PEAT	ROCK	12.43	Thick Peat	3	8	2	48	High
7262	Point	131240.00	913603.01	0.97	PEAT	ROCK	11.12	Thin Peat	2	6	2	24	Medium
7263	Point	131243.96	913606.21	0.09	PEAT	ROCK	7.63	Peaty Soil	1	4	2	8	Low
7264	Point	131210.80	913603.68	1.53	PEAT	ROCK	8.44	Thick Peat	3	6	2	36	High
7265	Point	131199.11	913572.10	0.68	PEAT	ROCK	6.27	Thin Peat	2	4	2	16	Medium
7266	Point	131188.08	913550.01	0.00	PEAT	ROCK	4.56	No Peat	0	4	2	0	None
7267	Point	131187.90	913525.49	3.12	PEAT	ROCK	6.66	Thick Peat	3	4	2	24	Medium
7268	Point	131175.83	913518.08	0.81	PEAT	ROCK	3.76	Thin Peat	2	2	2	8	Low
7269	Point	131165.15	913505.19	0.61	PEAT	ROCK	1.85	Thin Peat	2	1	2	4	Negligible
7270	Point	131132.19	913502.60	1.80	PEAT	ROCK	3.37	Thick Peat	3	2	2	12	Low
7271	Point	131110.07	913499.73	1.61	PEAT	ROCK	3.42	Thick Peat	3	2	2	12	Low
7272	Point	131096.21	913496.70	1.10	PEAT	ROCK	3.43	Thin Peat	2	2	2	8	Low
7273	Point	131097.29	913516.72	1.50	PEAT	ROCK	3.54	Thin Peat	2	2	2	8	Low
7274	Point	131082.27	913516.16	2.19	PEAT	ROCK	7.58	Thick Peat	3	4	2	24	Medium
7275	Point	131067.52	913515.64	0.61	PEAT	ROCK	10.09	Thin Peat	2	6	2	24	Medium
7276	Point	131062.49	913517.21	1.33	PEAT	ROCK	5.07	Thin Peat	2	4	2	16	Medium
7277	Point	131051.63	913517.93	1.01	PEAT	ROCK	4.95	Thin Peat	2	4	2	16	Medium
7278	Point	131032.65	913515.70	1.28	PEAT	ROCK	6.65	Thin Peat	2	4	2	16	Medium
7279	Point	131007.04	913517.24	2.11	PEAT	ROCK	9.26	Thick Peat	3	6	2	36	High
7280	Point	130997.46	913515.96	0.69	PEAT	ROCK	8.66	Thin Peat	2	6	2	24	Medium
7281	Point	130996.63	913507.54	0.02	PEAT	ROCK	3.45	Peaty Soil	1	2	2	4	Negligible
7282	Point	131000.09	913484.16	2.70	PEAT	ROCK	7.36	Thick Peat	3	4	2	24	Medium
7283	Point	130999.40	913467.27	0.60	PEAT	ROCK	5.88	Thin Peat	2	4	2	16	Medium
7284	Point	131000.49	913457.71	0.10	PEAT	ROCK	6.86	Peaty Soil	1	4	2	8	Low
7285	Point	130995.92	913442.41	1.11	PEAT	ROCK	9.06	Thin Peat	2	6	2	24	Medium
7286	Point	130971.80	913435.57	0.80	PEAT	ROCK	5.96	Thin Peat	2	4	2	16	Medium
7287	Point	130962.00	913422.88	0.10	PEAT	ROCK	10.37	Peaty Soil	1	6	2	12	Low
7288	Point	130967.93	913404.64	0.20	PEAT	ROCK	14.61	Peaty Soil	1	8	2	16	Medium
7289	Point	130974.35	913387.93	0.00	PEAT	ROCK	13.15	No Peat	0	8	2	0	None
7290	Point	130960.73	913369.60	0.31	PEAT	ROCK	14.64	Peaty Soil	1	8	2	16	Medium
7291	Point	130945.43	913350.82	0.34	PEAT	ROCK	9.82	Peaty Soil	1	6	2	12	Low
7292	Point	130940.47	913345.58	0.40	PEAT	ROCK	1.76	Peaty Soil	1	1	2	2	Negligible
7293	Point	130940.94	913332.04	0.10	PEAT	ROCK	7.98	Peaty Soil	1	4	2	8	Low
7294	Point	130934.43	913305.11	0.80	PEAT	ROCK	7.90	Thin Peat	2	4	2	16	Medium
7295	Point	130929.83	913291.26	0.30	PEAT	ROCK	5.64	Peaty Soil	1	4	2	8	Low
7296	Point	130926.66	913283.23	0.20	PEAT	ROCK	4.46	Peaty Soil	1	4	2	8	Low
7297	Point	130920.99	913270.90	1.11	PEAT	ROCK	4.68	Thin Peat	2	4	2	16	Medium

ID	SOURCE	X	Y	Depth	Surface	Substrate	Slope	Peat Coefficient	Peat Coefficient	Slope Coefficient	Substrate Coefficient	Risk Coefficient	Potential Instability
1	Point	126515.38	918954.62	0.80	Peat	Rock	10.12	Thin Peat	2	6	2	24	Medium
7298	Point	130913.65	913253.51	2.00	PEAT	ROCK	5.37	Thick Peat	3	4	2	24	Medium
7299	Point	130901.19	913235.63	1.31	PEAT	ROCK	7.29	Thin Peat	2	4	2	16	Medium
7300	Point	130884.41	913219.52	0.60	PEAT	ROCK	9.37	Thin Peat	2	6	2	24	Medium
7301	Point	130871.97	913209.18	1.00	PEAT	ROCK	15.69	Thin Peat	2	8	2	32	High
7302	Point	130838.22	913189.13	0.30	PEAT	ROCK	12.81	Peaty Soil	1	8	2	16	Medium
7303	Point	130825.02	913183.59	0.40	PEAT	ROCK	13.11	Peaty Soil	1	8	2	16	Medium
7304	Point	130801.67	913156.90	0.30	PEAT	ROCK	9.62	Peaty Soil	1	6	2	12	Low
7305	Point	130788.31	913146.66	0.10	PEAT	ROCK	11.99	Peaty Soil	1	6	2	12	Low
7306	Point	130774.83	913137.10	0.49	PEAT	ROCK	21.94	Peaty Soil	1	8	2	16	Medium
7307	Point	130693.08	913138.16	0.20	PEAT	ROCK	21.76	Peaty Soil	1	8	2	16	Medium
7308	Point	130693.08	913147.68	0.70	PEAT	ROCK	21.21	Thin Peat	2	8	2	32	High
7309	Point	130689.76	913159.01	0.61	PEAT	ROCK	20.08	Thin Peat	2	8	2	32	High
7310	Point	130682.80	913163.62	0.58	PEAT	ROCK	20.16	Thin Peat	2	8	2	32	High
7311	Point	130676.40	913173.70	0.20	PEAT	ROCK	9.89	Peaty Soil	1	6	2	12	Low
7312	Point	130663.45	913178.49	0.07	PEAT	ROCK	6.77	Peaty Soil	1	4	2	8	Low
7313	Point	130651.20	913178.78	2.00	PEAT	ROCK	18.04	Thick Peat	3	8	2	48	High
7314	Point	130645.95	913191.54	0.69	PEAT	ROCK	9.69	Thin Peat	2	6	2	24	Medium
7315	Point	130642.27	913207.12	0.01	PEAT	ROCK	2.81	Peaty Soil	1	2	2	4	Negligible
7316	Point	130642.76	913214.37	0.19	PEAT	ROCK	7.40	Peaty Soil	1	4	2	8	Low
7317	Point	130641.02	913221.34	0.01	PEAT	ROCK	4.10	Peaty Soil	1	4	2	8	Low
7318	Point	130636.99	913238.31	0.01	PEAT	ROCK	8.70	Peaty Soil	1	6	2	12	Low
7319	Point	130632.64	913243.37	0.51	PEAT	ROCK	8.79	Thin Peat	2	6	2	24	Medium
7320	Point	130635.13	913251.77	0.69	PEAT	ROCK	10.74	Thin Peat	2	6	2	24	Medium
7321	Point	130636.50	913258.61	0.21	PEAT	ROCK	21.32	Peaty Soil	1	8	2	16	Medium
7322	Point	130666.74	913273.18	0.01	PEAT	ROCK	20.76	Peaty Soil	1	8	2	16	Medium
7323	Point	130673.76	913273.63	0.01	PEAT	ROCK	18.62	Peaty Soil	1	8	2	16	Medium
7324	Point	130679.70	913277.65	0.00	PEAT	ROCK	15.44	No Peat	0	8	2	0	None
7325	Point	130685.40	913277.82	0.60	PEAT	ROCK	15.98	Thin Peat	2	8	2	32	High
7326	Point	130696.01	913279.11	0.20	PEAT	ROCK	13.20	Peaty Soil	1	8	2	16	Medium
7327	Point	130700.32	913277.63	0.48	PEAT	ROCK	13.20	Peaty Soil	1	8	2	16	Medium
7328	Point	130703.03	913276.86	0.08	PEAT	ROCK	21.34	Peaty Soil	1	8	2	16	Medium
7329	Point	130706.13	913286.95	0.02	PEAT	ROCK	14.37	Peaty Soil	1	8	2	16	Medium
7330	Point	130701.55	913292.58	0.40	PEAT	ROCK	11.90	Peaty Soil	1	6	2	12	Low
7331	Point	130703.59	913303.01	0.49	PEAT	ROCK	12.54	Peaty Soil	1	8	2	16	Medium
7332	Point	130708.96	913306.96	0.51	PEAT	ROCK	13.74	Thin Peat	2	8	2	32	High
7333	Point	130710.14	913312.11	0.02	PEAT	ROCK	17.09	Peaty Soil	1	8	2	16	Medium
7334	Point	130711.27	913318.41	0.01	PEAT	ROCK	15.29	Peaty Soil	1	8	2	16	Medium
7335	Point	130705.31	913320.32	0.11	PEAT	ROCK	8.84	Peaty Soil	1	6	2	12	Low
7336	Point	130698.04	913322.84	0.00	PEAT	ROCK	9.74	No Peat	0	6	2	0	None
7337	Point	130691.36	913329.81	0.01	PEAT	ROCK	12.47	Peaty Soil	1	8	2	16	Medium
7338	Point	130690.54	913339.49	0.61	PEAT	ROCK	13.29	Thin Peat	2	8	2	32	High
7339	Point	130681.43	913353.83	0.12	PEAT	ROCK	14.77	Peaty Soil	1	8	2	16	Medium
7340	Point	130676.25	913365.65	0.01	PEAT	ROCK	14.31	Peaty Soil	1	8	2	16	Medium
7341	Point	130666.49	913369.15	0.60	PEAT	ROCK	11.19	Thin Peat	2	6	2	24	Medium
7342	Point	130663.35	913380.55	1.59	PEAT	ROCK	15.66	Thick Peat	3	8	2	48	High
7343	Point	130662.82	913398.82	0.31	PEAT	ROCK	17.43	Peaty Soil	1	8	2	16	Medium
7344	Point	130667.52	913405.95	0.41	PEAT	ROCK	17.46	Peaty Soil	1	8	2	16	Medium
7345	Point	130665.83	913417.68	0.57	PEAT	ROCK	17.78	Thin Peat	2	8	2	32	High
7346	Point	130659.68	913430.35	1.15	PEAT	ROCK	9.37	Thin Peat	2	6	2	24	Medium
7347	Point	130648.66	913435.16	0.18	PEAT	ROCK	3.85	Peaty Soil	1	2	2	4	Negligible
7348	Point	130622.57	913421.46	1.99	PEAT	ROCK	2.70	Thick Peat	3	2	2	12	Low
7349	Point	130611.43	913417.07	2.69	PEAT	ROCK	3.80	Thick Peat	3	2	2	12	Low
7350	Point	130600.90	913435.48	4.24	PEAT	ROCK	5.82	Thick Peat	3	4	2	24	Medium
7351	Point	130603.58	913453.29	1.60	PEAT	ROCK	8.48	Thick Peat	3	6	2	36	High
7352	Point	130607.49	913467.01	0.12	PEAT	ROCK	13.11	Peaty Soil	1	8	2	16	Medium
7353	Point	130607.74	913474.71	0.23	PEAT	ROCK	7.30	Peaty Soil	1	4	2	8	Low
7354	Point	130622.31	913488.62	0.11	PEAT	ROCK	3.93	Peaty Soil	1	2	2	4	Negligible
7355	Point	130634.70	913504.54	0.82	PEAT	ROCK	5.76	Thin Peat	2	4	2	16	Medium
7356	Point	130643.33	913503.93	0.61	PEAT	ROCK	9.68	Thin Peat	2	6	2	24	Medium
7357	Point	130651.85	913505.76	0.31	PEAT	ROCK	8.05	Peaty Soil	1	6	2	12	Low
7358	Point	130656.94	913509.64	0.33	PEAT	ROCK	12.36	Peaty Soil	1	8	2	16	Medium
7359	Point	130664.75	913513.25	2.10	PEAT	ROCK	16.73	Thick Peat	3	8	2	48	High
7360	Point	130668.43	913518.79	1.70	PEAT	ROCK	12.36	Thick Peat	3	8	2	48	High
7361	Point	130664.84	913526.81	2.27	PEAT	ROCK	14.15	Thick Peat	3	8	2	48	High
7362	Point	130672.05	913535.97	0.11	PEAT	ROCK	19.32	Peaty Soil	1	8	2	16	Medium
7363	Point	130682.65	913539.89	0.22	PEAT	ROCK	17.28	Peaty Soil	1	8	2	16	Medium
7364	Point	130697.98	913551.91	0.51	PEAT	ROCK	21.00	Thin Peat	2	8	2	32	High
7365	Point	130705.53	913564.54	0.16	PEAT	ROCK	18.47	Peaty Soil	1	8	2	16	Medium
7366	Point	130704.00	913582.05	0.10	PEAT	ROCK	11.26	Peaty Soil	1	6	2	12	Low
7367	Point	130687.17	913585.88	0.00	PEAT	ROCK	6.84	No Peat	0	4	2	0	None
7368	Point	130683.49	913586.58	0.11	PEAT	ROCK	7.68	Peaty Soil	1	4	2	8	Low
7369	Point	130676.61	913596.31	0.59	PEAT	ROCK	7.45	Thin Peat	2	4	2	16	Medium
7370	Point	130661.20	913600.42	0.61	PEAT	ROCK	8.28	Thin Peat	2	6	2	24	Medium
7371	Point	130649.43	913595.97	1.70	PEAT	ROCK	5.57	Thick Peat	3	4	2	24	Medium
7372	Point	130638.43	913595.32	0.23	PEAT	ROCK	5.57	Peaty Soil	1	4	2	8	Low
7373	Point	130635.11	913596.90	0.50	PEAT	ROCK	9.31	Peaty Soil	1	6	2	12	Low
7374	Point	130625.56	913600.52	0.30	PEAT	ROCK	19.76	Peaty Soil	1	8	2	16	Medium
7375	Point	130617.98	913592.56	0.60	PEAT	ROCK	22.20	Thin Peat	2	8	2	32	High
7376	Point	130614.06	913584.45	0.40	PEAT	ROCK	21.38	Peaty Soil	1	8	2	16	Medium
7377	Point	130612.99	913579.95	0.53	PEAT	ROCK	27.12	Thin Peat	2	8	2	32	High
7378	Point	130608.59	913567.89	0.25	PEAT	ROCK	21.14	Peaty Soil	1	8	2	16	Medium
7379	Point	130600.30	913554.07	0.12	PEAT	ROCK	20.74	Peaty Soil	1	8	2	16	Medium
7380	Point	130587.44	913544.43	0.32	PEAT	ROCK	19.96	Peaty Soil	1	8	2	16	Medium
7381	Point	130573.58	913534.39	0.32	PEAT	ROCK	21.35	Peaty Soil	1	8	2	16	Medium
7382	Point	130564.01	913528.42	0.02	PEAT	ROCK	22.33	Peaty Soil	1	8	2	16	Medium
7383	Point	130550.09	913524.86	0.07	PEAT	ROCK	9.99	Peaty Soil	1	6	2	12	Low
7384	Point	130557.08	913513.84	0.50	PEAT	ROCK	12.10	Peaty Soil	1	8	2	16	Medium
7385	Point	130565.03	913514.14	0.10	PEAT	ROCK	13.48	Peaty Soil	1	8	2	16	Medium
7386	Point	130578.81	913509.67	0.09	PEAT	ROCK	10.08	Peaty Soil	1	6	2	12	Low
7387	Point	130588.23	913505.12	0.79	PEAT	ROCK	6.23	Thin Peat	2	4	2	16	Medium
7388	Point	130592.20	913501.56	1.22	PEAT	ROCK	8.90	Thin Peat	2	6	2	24	Medium
7389	Point	130590.61	913496.91	1.40	PEAT	ROCK	8.14	Thin Peat	2	6	2	24	Medium
7390	Point	130580.23	913484.96	1.31	PEAT	ROCK	13.72	Thin Peat	2	8	2	32	High
7391	Point	130578.22	913454.61	0.10	PEAT	ROCK	11.29	Peaty Soil	1	6	2	12	Low
7392	Point	130570.59	913431.65	0.89	PEAT	ROCK	1.71	Thin Peat	2	1	2	4	Negligible
7393	Point	130554.95	913408.36	0.39	PEAT	ROCK	3.99	Peaty Soil	1	2	2	4	Negligible
7394	Point	130548.38	913400.97	0.59	PEAT	ROCK	7.93	Thin Peat	2	4	2	16	Medium
7395	Point	130526.17	913361.77	0.01	PEAT	ROCK	9.51	Peaty Soil	1	6	2	12	Low
7396	Point	130516.06	913347.78	0.21	PEAT	ROCK	12.39	Peaty Soil	1	8	2	16	Medium
7397	Point	130501.79	913332.35	0.01	PEAT	ROCK	10.74	Peaty Soil	1	6	2	12	Low
7398	Point	130497.30	913314.31	0.31	PEAT	ROCK	6.20	Peaty Soil	1	4	2	8	Low
7399	Point	130487.55	913304.14	0.40	PEAT	ROCK	5.51	Peaty Soil	1	4	2	8	Low
7400	Point	130482.03	913292.56	0.10	PEAT	ROCK	10.15	Peaty Soil	1	6	2	12	Low
7401	Point	130473.12	913281.34	0.61	PEAT	ROCK	6.48	Thin Peat	2	4	2	16	Medium
7402	Point	130470.52	913268.84	0.89	PEAT	ROCK	4.26	Thin Peat	2	4	2	16	Medium
7403	Point	130453.91	913250.34	0.11	PEAT	ROCK	5.98	Peaty Soil	1	4	2	8	Low
7404	Point	130447.93	913232.47	0.69	PEAT	ROCK	0.54	Thin Peat	2	1	2	4	Negligible
7405	Point	130438.60	913223.18	1.11	PEAT	ROCK	0.54	Thin Peat	2	1	2	4	Negligible
7406	Point	130435.26	913221.42	0.79	PEAT	ROCK	9.27	Thin Peat	2	6	2	24	Medium
7407	Point	130414.76	913205.52	0.78	PEAT	ROCK	9.90	Thin Peat	2	6	2	24	Medium
7408	Point	130402.03	913192.61	1.19	PEAT	ROCK	12.43	Thin Peat	2	8	2	32	High
7409	Point	130390.61	913183.14	0.21	PEAT	ROCK	5.46	Peaty Soil	1	4	2	8	Low
7410	Point	130378.43	913176.96	0.19	PEAT	ROCK	4.89	Peaty Soil	1	4	2	8	Low
7411	Point	130362.70	913165.44	0.98	PEAT	ROCK	4.58	Thin Peat	2	4	2	16	Medium

ID	SOURCE	X	Y	Depth	Surface	Substrate	Slope	Peat Coefficient	Peat Coefficient	Slope Coefficient	Substrate Coefficient	Risk Coefficient	Potential Instability
1	Point	126515.38	918954.62	0.80	Peat	Rock	10.12	Thin Peat	2	6	2	24	Medium
7412	Point	130357.57	913158.29	0.92	PEAT	ROCK	5.23	Thin Peat	2	4	2	16	Medium
7413	Point	130342.86	913145.02	3.27	PEAT	ROCK	5.53	Thick Peat	3	4	2	24	Medium
7414	Point	130327.76	913139.85	2.10	PEAT	ROCK	14.83	Thick Peat	3	8	2	48	High
7415	Point	130312.29	913142.10	0.01	PEAT	ROCK	7.00	Peaty Soil	1	4	2	8	Low
7416	Point	130264.95	913159.36	0.50	PEAT	ROCK	8.60	Peaty Soil	1	6	2	12	Low
7417	Point	130248.93	913163.60	0.56	PEAT	ROCK	11.02	Thin Peat	2	6	2	24	Medium
7418	Point	130240.97	913171.58	0.42	PEAT	ROCK	24.37	Peaty Soil	1	8	2	16	Medium
7419	Point	130238.92	913178.90	0.00	PEAT	ROCK	19.47	No Peat	0	8	2	0	None
7420	Point	130230.36	913179.17	0.00	PEAT	ROCK	6.23	No Peat	0	4	2	0	None
7421	Point	130224.86	913193.13	0.01	PEAT	ROCK	10.71	Peaty Soil	1	6	2	12	Low
7422	Point	130205.53	913209.39	0.49	PEAT	ROCK	15.68	Peaty Soil	1	8	2	16	Medium
7423	Point	130190.33	913230.49	1.50	PEAT	ROCK	18.37	Thin Peat	2	8	2	32	High
7424	Point	130177.28	913253.54	0.02	PEAT	ROCK	4.39	Peaty Soil	1	4	2	8	Low
7425	Point	130178.77	913265.36	0.00	PEAT	ROCK	5.02	No Peat	0	4	2	0	None
7426	Point	130187.05	913275.82	1.49	PEAT	ROCK	6.21	Thin Peat	2	4	2	16	Medium
7427	Point	130192.06	913290.71	0.47	PEAT	ROCK	15.16	Peaty Soil	1	8	2	16	Medium
7428	Point	130184.00	913310.28	0.00	PEAT	ROCK	9.98	No Peat	0	6	2	0	None
7429	Point	130184.89	913349.88	0.01	PEAT	ROCK	18.70	Peaty Soil	1	8	2	16	Medium
7430	Point	130185.53	913374.53	0.00	PEAT	ROCK	17.70	No Peat	0	8	2	0	None
7431	Point	130177.62	913382.47	0.00	PEAT	ROCK	6.95	No Peat	0	4	2	0	None
7432	Point	130180.91	913409.12	0.07	PEAT	ROCK	3.71	Peaty Soil	1	2	2	4	Negligible
7433	Point	130179.95	913418.80	1.25	PEAT	ROCK	14.32	Thin Peat	2	8	2	32	High
7434	Point	130184.13	913431.49	0.49	PEAT	ROCK	14.64	Peaty Soil	1	8	2	16	Medium
7435	Point	130184.20	913448.67	0.02	PEAT	ROCK	19.38	Peaty Soil	1	8	2	16	Medium
7436	Point	130201.34	913469.88	0.00	PEAT	ROCK	5.24	No Peat	0	4	2	0	None
7437	Point	133029.86	913615.20	0.01	PEAT	ROCK	10.98	Peaty Soil	1	6	2	12	Low
7438	Point	133051.60	913599.12	0.18	PEAT	ROCK	11.66	Peaty Soil	1	6	2	12	Low
7439	Point	133052.65	913589.96	0.41	PEAT	ROCK	6.98	Peaty Soil	1	4	2	8	Low
7440	Point	133076.42	913574.60	1.91	PEAT	ROCK	6.92	Thick Peat	3	4	2	24	Medium
7441	Point	133083.87	913560.86	0.60	PEAT	ROCK	9.55	Thin Peat	2	6	2	24	Medium
7442	Point	133091.87	913545.32	0.11	PEAT	ROCK	10.10	Peaty Soil	1	6	2	12	Low
7443	Point	133097.36	913531.38	0.47	PEAT	ROCK	7.74	Peaty Soil	1	4	2	8	Low
7444	Point	133099.49	913525.84	1.21	PEAT	ROCK	13.58	Thin Peat	2	8	2	32	High
7445	Point	133100.55	913513.11	0.61	PEAT	ROCK	5.52	Thin Peat	2	4	2	16	Medium
7446	Point	133092.29	913504.91	0.13	PEAT	ROCK	3.29	Peaty Soil	1	2	2	4	Negligible
7447	Point	133079.84	913505.39	1.30	PEAT	ROCK	3.36	Thin Peat	2	2	2	8	Low
7448	Point	133078.71	913495.09	1.70	PEAT	ROCK	6.78	Thick Peat	3	4	2	24	Medium
7449	Point	133079.12	913484.19	1.99	PEAT	ROCK	10.64	Thick Peat	3	6	2	36	High
7450	Point	133078.62	913477.08	0.63	PEAT	ROCK	8.85	Thin Peat	2	6	2	24	Medium
7451	Point	133075.95	913472.81	0.19	PEAT	ROCK	9.98	Peaty Soil	1	6	2	12	Low
7452	Point	133075.56	913463.36	0.28	PEAT	ROCK	9.55	Peaty Soil	1	6	2	12	Low
7453	Point	133074.95	913451.19	0.19	PEAT	ROCK	6.30	Peaty Soil	1	4	2	8	Low
7454	Point	133080.43	913440.71	0.89	PEAT	ROCK	15.74	Thin Peat	2	8	2	32	High
7455	Point	133078.77	913424.37	0.40	PEAT	ROCK	15.80	Peaty Soil	1	8	2	16	Medium
7456	Point	133076.83	913418.34	0.40	PEAT	ROCK	16.62	Peaty Soil	1	8	2	16	Medium
7457	Point	133080.57	913400.11	0.50	PEAT	ROCK	21.61	Peaty Soil	1	8	2	16	Medium
7458	Point	133091.22	913401.31	0.50	PEAT	ROCK	12.47	Peaty Soil	1	8	2	16	Medium
7459	Point	133102.15	913403.29	0.51	PEAT	ROCK	5.30	Thin Peat	2	4	2	16	Medium
7460	Point	133111.17	913401.65	1.52	PEAT	ROCK	9.97	Thick Peat	3	6	2	36	High
7461	Point	133113.06	913371.79	0.71	PEAT	ROCK	14.05	Thin Peat	2	8	2	32	High
7462	Point	133108.73	913343.09	0.40	PEAT	ROCK	13.47	Peaty Soil	1	8	2	16	Medium
7463	Point	133104.57	913328.07	0.51	PEAT	ROCK	18.41	Thin Peat	2	8	2	32	High
7464	Point	133095.65	913311.60	0.50	PEAT	ROCK	13.85	Peaty Soil	1	8	2	16	Medium
7465	Point	133086.63	913266.61	0.46	PEAT	ROCK	12.42	Peaty Soil	1	8	2	16	Medium
7466	Point	133078.95	913255.25	0.50	PEAT	ROCK	17.72	Peaty Soil	1	8	2	16	Medium
7467	Point	133066.50	913262.54	0.70	PEAT	ROCK	15.33	Thin Peat	2	8	2	32	High
7468	Point	133052.31	913273.43	0.47	PEAT	ROCK	14.99	Peaty Soil	1	8	2	16	Medium
7469	Point	133031.72	913282.50	0.01	PEAT	ROCK	10.81	Peaty Soil	1	6	2	12	Low
7470	Point	133016.97	913288.29	0.00	PEAT	ROCK	6.08	No Peat	0	4	2	0	None
7471	Point	130552.65	913147.93	0.31	PEAT	ROCK	5.67	Peaty Soil	1	4	2	8	Low
7472	Point	130551.42	913159.58	0.11	PEAT	ROCK	6.47	Peaty Soil	1	4	2	8	Low
7473	Point	130548.27	913172.37	1.30	PEAT	ROCK	6.58	Thin Peat	2	4	2	16	Medium
7474	Point	130552.89	913178.91	0.30	PEAT	ROCK	5.53	Peaty Soil	1	4	2	8	Low
7475	Point	130566.61	913178.25	0.49	PEAT	ROCK	7.64	Peaty Soil	1	4	2	8	Low
7476	Point	130573.28	913176.80	0.62	PEAT	ROCK	8.68	Thin Peat	2	6	2	24	Medium
7477	Point	130583.54	913178.74	0.48	PEAT	ROCK	7.48	Peaty Soil	1	4	2	8	Low
7478	Point	130586.87	913174.70	0.01	PEAT	ROCK	7.67	Peaty Soil	1	4	2	8	Low
7479	Point	130598.42	913176.47	0.33	PEAT	ROCK	7.41	Peaty Soil	1	4	2	8	Low
7480	Point	130613.57	913182.71	1.10	PEAT	ROCK	7.99	Thin Peat	2	4	2	16	Medium
7481	Point	130615.62	913196.80	1.12	PEAT	ROCK	5.75	Thin Peat	2	4	2	16	Medium
7482	Point	130613.26	913211.65	0.61	PEAT	ROCK	6.78	Thin Peat	2	4	2	16	Medium
7483	Point	130611.19	913224.24	0.60	PEAT	ROCK	4.43	Thin Peat	2	4	2	16	Medium
7484	Point	130609.36	913235.92	1.00	PEAT	ROCK	0.39	Thin Peat	2	1	2	4	Negligible
7485	Point	130606.85	913250.27	0.70	PEAT	ROCK	15.73	Thin Peat	2	8	2	32	High
7486	Point	130607.35	913275.99	0.70	PEAT	ROCK	17.53	Thin Peat	2	8	2	32	High
7487	Point	130594.86	913276.15	0.31	PEAT	ROCK	17.19	Peaty Soil	1	8	2	16	Medium
7488	Point	130585.37	913277.06	0.29	PEAT	ROCK	14.15	Peaty Soil	1	8	2	16	Medium
7489	Point	130575.16	913288.24	0.54	PEAT	ROCK	9.09	Thin Peat	2	6	2	24	Medium
7490	Point	130560.09	913286.95	0.22	PEAT	ROCK	4.58	Peaty Soil	1	4	2	8	Low
7491	Point	130538.54	913283.35	2.70	PEAT	ROCK	17.86	Thick Peat	3	8	2	48	High
7492	Point	130529.59	913289.49	0.50	PEAT	ROCK	6.87	Peaty Soil	1	4	2	8	Low
7493	Point	130512.21	913294.10	0.00	PEAT	ROCK	9.59	No Peat	0	6	2	0	None
7494	Point	130507.45	913289.58	0.29	PEAT	ROCK	11.15	Peaty Soil	1	6	2	12	Low
7495	Point	130504.15	913281.40	0.10	PEAT	ROCK	10.85	Peaty Soil	1	6	2	12	Low
7496	Point	130500.57	913274.70	0.01	PEAT	ROCK	10.00	Peaty Soil	1	6	2	12	Low
7497	Point	130492.94	913266.26	0.03	PEAT	ROCK	12.00	Peaty Soil	1	6	2	12	Low
7498	Point	130491.42	913259.48	0.10	PEAT	ROCK	9.33	Peaty Soil	1	6	2	12	Low
7499	Point	130480.64	913240.64	0.51	PEAT	ROCK	15.81	Thin Peat	2	8	2	32	High
7500	Point	130465.62	913215.29	0.58	PEAT	ROCK	14.50	Thin Peat	2	8	2	32	High
7501	Point	130459.75	913207.96	0.20	PEAT	ROCK	19.75	Peaty Soil	1	8	2	16	Medium
7502	Point	130451.12	913200.21	0.10	PEAT	ROCK	5.59	Peaty Soil	1	4	2	8	Low
7503	Point	130438.40	913185.22	0.02	PEAT	ROCK	4.69	Peaty Soil	1	4	2	8	Low
7504	Point	130423.42	913175.76	2.47	PEAT	ROCK	3.90	Thick Peat	3	2	2	12	Low
7505	Point	130408.82	913164.62	1.20	PEAT	ROCK	8.91	Thin Peat	2	6	2	24	Medium
7506	Point	130399.11	913153.31	0.91	PEAT	ROCK	4.39	Thin Peat	2	4	2	16	Medium
7507	Point	130381.74	913145.00	0.10	PEAT	ROCK	10.78	Peaty Soil	1	6	2	12	Low
7508	Point	133397.16	913148.18	0.00	PEAT	ROCK	9.62	No Peat	0	6	2	0	None
7509	Point	133398.63	913165.61	0.00	PEAT	ROCK	9.63	No Peat	0	6	2	0	None
7510	Point	133400.95	913181.70	0.19	PEAT	ROCK	13.24	Peaty Soil	1	8	2	16	Medium
7511	Point	133389.78	913232.64	0.82	PEAT	ROCK	8.91	Thin Peat	2	6	2	24	Medium
7512	Point	133300.68	913157.25	1.01	PEAT	ROCK	8.77	Thin Peat	2	6	2	24	Medium
7513	Point	133304.43	913182.79	0.50	PEAT	ROCK	6.01	Peaty Soil	1	4	2	8	Low
7514	Point	133294.51	913188.85	0.00	PEAT	ROCK	19.07	No Peat	0	8	2	0	None
7515	Point	133289.34	913193.98	0.00	PEAT	ROCK	20.62	No Peat	0	8	2	0	None
7516	Point	133288.44	913215.10	0.51	PEAT	ROCK	14.46	Thin Peat	2	8	2	32	High
7517	Point	133370.87	913243.86	0.50	PEAT	ROCK	18.98	Peaty Soil	1	8	2	16	Medium
7518	Point	133297.39	913226.36	0.10	PEAT	ROCK	20.62	Peaty Soil	1	8	2	16	Medium
7519	Point	133288.43	913215.11	0.00	PEAT	ROCK	26.64	No Peat	0	8	2	0	None
7520	Point	133271.87	913204.79	0.37	PEAT	ROCK	19.87	Peaty Soil	1	8	2	16	Medium
7521	Point	133258.03	913189.25	0.50	PEAT	ROCK	15.92	Peaty Soil	1	8	2	16	Medium
7522	Point	133242.52	913170.34	0.45	PEAT	ROCK	13.14	Peaty Soil	1	8	2	16	Medium
7523	Point	133228.69	913151.31	0.31	PEAT	ROCK	10.55	Peaty Soil	1	6	2	12	Low
7524	Point	133287.50	913238.57	0.10	PEAT	ROCK	12.15	Peaty Soil	1	8	2	16	Medium
7525	Point	133237.79	913209.96	0.61	PEAT	ROCK	10.56	Thin Peat	2	6	2	24	Medium

ID	SOURCE	X	Y	Depth	Surface	Substrate	Slope	Peat Coefficient	Peat Coefficient	Slope Coefficient	Substrate Coefficient	Risk Coefficient	Potential Instability
1	Point	126515.38	918954.62	0.80	Peat	Rock	10.12	Thin Peat	2	6	2	24	Medium
7526	Point	133218.23	913193.16	1.00	PEAT	ROCK	8.61	Thin Peat	2	6	2	24	Medium
7527	Point	133180.72	913173.09	0.10	PEAT	ROCK	3.66	Peaty Soil	1	2	2	4	Negligible
7528	Point	133169.29	913167.41	0.52	PEAT	ROCK	2.66	Thin Peat	2	2	2	8	Low
7529	Point	133151.71	913156.72	2.21	PEAT	ROCK	3.87	Thick Peat	3	2	2	12	Low
7530	Point	133110.66	913168.30	1.52	PEAT	ROCK	11.63	Thick Peat	3	6	2	36	High
7531	Point	133095.73	913205.49	0.78	PEAT	ROCK	13.26	Thin Peat	2	8	2	32	High
7532	Point	133098.51	913232.87	0.51	PEAT	ROCK	13.27	Thin Peat	2	8	2	32	High
7533	Point	133105.15	913248.11	1.61	PEAT	ROCK	13.62	Thick Peat	3	8	2	48	High
7534	Point	133111.05	913274.63	0.21	PEAT	ROCK	14.95	Peaty Soil	1	8	2	16	Medium
7535	Point	133118.28	913290.41	0.85	PEAT	ROCK	16.90	Thin Peat	2	8	2	32	High
7536	Point	133137.38	913344.35	0.00	PEAT	ROCK	12.68	No Peat	0	8	2	0	None
7537	Point	133135.20	913398.50	1.00	PEAT	ROCK	11.17	Thin Peat	2	6	2	24	Medium
7538	Point	133146.16	913398.54	1.09	PEAT	ROCK	10.38	Thin Peat	2	6	2	24	Medium
7539	Point	133164.57	913396.62	1.09	PEAT	ROCK	13.75	Thin Peat	2	8	2	32	High
7540	Point	133172.81	913410.98	0.39	PEAT	ROCK	16.15	Peaty Soil	1	8	2	16	Medium
7541	Point	133164.16	913496.84	0.20	PEAT	ROCK	13.07	Peaty Soil	1	8	2	16	Medium
7542	Point	133129.21	913502.60	0.89	PEAT	ROCK	12.05	Thin Peat	2	8	2	32	High
7543	Point	133122.63	913539.66	0.20	PEAT	ROCK	12.27	Peaty Soil	1	8	2	16	Medium
7544	Point	133116.00	913559.64	0.26	PEAT	ROCK	12.75	Peaty Soil	1	8	2	16	Medium
7545	Point	133105.08	913581.30	0.01	PEAT	ROCK	10.75	Peaty Soil	1	6	2	12	Low
7546	Point	133089.63	913601.76	1.00	PEAT	ROCK	13.45	Thin Peat	2	8	2	32	High
7547	Point	133076.64	913611.34	0.50	PEAT	ROCK	12.59	Peaty Soil	1	8	2	16	Medium
7548	Point	133061.01	913622.84	0.38	PEAT	ROCK	0.96	Peaty Soil	1	1	2	2	Negligible
7549	Point	133132.44	913130.02	2.09	PEAT	ROCK	3.09	Thick Peat	3	2	2	12	Low
7550	Point	133167.26	913136.84	1.70	PEAT	ROCK	3.08	Thick Peat	3	2	2	12	Low
7551	Point	133100.77	913138.83	2.08	PEAT	ROCK	9.23	Thick Peat	3	6	2	36	High
7552	Point	133086.79	913144.68	0.00	PEAT	ROCK	13.49	No Peat	0	8	2	0	None
7553	Point	133078.64	913144.67	1.78	PEAT	ROCK	10.56	Thick Peat	3	6	2	36	High
7554	Point	133085.49	913150.60	1.20	PEAT	ROCK	3.42	Thin Peat	2	2	2	8	Low
7555	Point	133094.72	913158.19	0.98	PEAT	ROCK	6.81	Thin Peat	2	4	2	16	Medium
7556	Point	133089.66	913157.42	0.38	PEAT	ROCK	14.69	Peaty Soil	1	8	2	16	Medium
7557	Point	133058.39	913152.50	0.48	PEAT	ROCK	13.53	Peaty Soil	1	8	2	16	Medium
7558	Point	133043.49	913153.44	0.49	PEAT	ROCK	8.69	Peaty Soil	1	6	2	12	Low
7559	Point	133014.87	913288.79	0.00	PEAT	ROCK	9.49	No Peat	0	6	2	0	None
7560	Point	132985.28	913299.01	0.00	PEAT	ROCK	8.38	No Peat	0	6	2	0	None
7561	Point	132984.44	913307.15	0.61	PEAT	ROCK	5.77	Thin Peat	2	4	2	16	Medium
7562	Point	132969.09	913318.12	0.00	PEAT	ROCK	4.43	No Peat	0	4	2	0	None
7563	Point	132955.73	913312.00	0.00	PEAT	ROCK	6.36	No Peat	0	4	2	0	None
7564	Point	132937.73	913281.00	0.01	PEAT	ROCK	6.90	Peaty Soil	1	4	2	8	Low
7565	Point	132929.45	913267.45	0.00	PEAT	ROCK	10.79	No Peat	0	6	2	0	None
7566	Point	132913.19	913248.68	0.09	PEAT	ROCK	11.55	Peaty Soil	1	6	2	12	Low
7567	Point	132903.59	913239.80	0.01	PEAT	ROCK	7.62	Peaty Soil	1	4	2	8	Low
7568	Point	132900.97	913234.51	0.01	PEAT	ROCK	4.78	Peaty Soil	1	4	2	8	Low
7569	Point	132886.21	913208.91	0.00	PEAT	ROCK	13.44	No Peat	0	8	2	0	None
7570	Point	133056.51	913146.36	0.28	PEAT	ROCK	10.82	Peaty Soil	1	6	2	12	Low
7571	Point	133048.96	913133.35	0.01	PEAT	ROCK	11.92	Peaty Soil	1	6	2	12	Low
7572	Point	133090.19	913435.91	0.80	PEAT	ROCK	14.33	Thin Peat	2	8	2	32	High
7573	Point	133087.05	913423.49	0.47	PEAT	ROCK	7.42	Peaty Soil	1	4	2	8	Low
7574	Point	133106.49	913409.85	0.70	PEAT	ROCK	16.15	Thin Peat	2	8	2	32	High
7575	Point	130241.89	913628.59	0.03	PEAT	ROCK	10.88	Peaty Soil	1	6	2	12	Low
7576	Point	130213.44	913602.56	0.48	PEAT	ROCK	17.41	Peaty Soil	1	8	2	16	Medium
7577	Point	130195.69	913595.21	0.40	PEAT	ROCK	13.45	Peaty Soil	1	8	2	16	Medium
7578	Point	130218.55	913587.26	0.28	PEAT	ROCK	15.46	Peaty Soil	1	8	2	16	Medium
7579	Point	130223.61	913545.90	0.95	PEAT	ROCK	21.19	Thin Peat	2	8	2	32	High
7580	Point	130226.46	913561.20	0.98	PEAT	ROCK	14.99	Thin Peat	2	8	2	32	High
7581	Point	130218.56	913565.26	0.60	PEAT	ROCK	18.89	Thin Peat	2	8	2	32	High
7582	Point	130215.86	913573.40	1.07	PEAT	ROCK	14.51	Thin Peat	2	8	2	32	High
7583	Point	130210.60	913581.55	0.71	PEAT	ROCK	15.43	Thin Peat	2	8	2	32	High
7584	Point	130205.93	913584.35	0.50	PEAT	ROCK	11.05	Peaty Soil	1	6	2	12	Low
7585	Point	130206.47	913534.14	0.42	PEAT	ROCK	14.39	Peaty Soil	1	8	2	16	Medium
7586	Point	130207.45	913542.26	0.07	PEAT	ROCK	13.74	Peaty Soil	1	8	2	16	Medium
7587	Point	130199.28	913547.90	0.48	PEAT	ROCK	12.86	Peaty Soil	1	8	2	16	Medium
7588	Point	130204.15	913553.56	0.18	PEAT	ROCK	12.96	Peaty Soil	1	8	2	16	Medium
7589	Point	130206.81	913561.60	0.07	PEAT	ROCK	12.99	Peaty Soil	1	8	2	16	Medium
7590	Point	130203.76	913567.68	0.60	PEAT	ROCK	12.79	Thin Peat	2	8	2	32	High
7591	Point	130203.14	913561.18	0.02	PEAT	ROCK	11.83	Peaty Soil	1	6	2	12	Low
7592	Point	130199.66	913553.87	0.01	PEAT	ROCK	13.74	Peaty Soil	1	8	2	16	Medium
7593	Point	130195.64	913548.71	0.02	PEAT	ROCK	15.64	Peaty Soil	1	8	2	16	Medium
7594	Point	130202.39	913541.30	0.04	PEAT	ROCK	15.49	Peaty Soil	1	8	2	16	Medium
7595	Point	130195.96	913531.63	0.02	PEAT	ROCK	12.17	Peaty Soil	1	8	2	16	Medium
7596	Point	130182.51	913560.95	0.10	PEAT	ROCK	12.76	Peaty Soil	1	8	2	16	Medium
7597	Point	130189.24	913574.24	0.48	PEAT	ROCK	13.52	Peaty Soil	1	8	2	16	Medium
7598	Point	130192.99	913587.18	0.53	PEAT	ROCK	11.42	Thin Peat	2	6	2	24	Medium
7599	Point	130171.11	913542.62	0.00	PEAT	ROCK	12.63	No Peat	0	8	2	0	None
7600	Point	130170.82	913538.09	0.01	PEAT	ROCK	12.92	Peaty Soil	1	8	2	16	Medium
7601	Point	130175.67	913529.57	0.00	PEAT	ROCK	15.72	No Peat	0	8	2	0	None
7602	Point	130207.81	913500.98	0.26	PEAT	ROCK	14.08	Peaty Soil	1	8	2	16	Medium
7603	Point	130200.36	913494.23	0.50	PEAT	ROCK	12.93	Peaty Soil	1	8	2	16	Medium
7604	Point	130201.23	913487.47	0.39	PEAT	ROCK	14.11	Peaty Soil	1	8	2	16	Medium
7605	Point	130198.24	913477.19	0.06	PEAT	ROCK	15.43	Peaty Soil	1	8	2	16	Medium
7606	Point	130207.61	913506.24	0.60	PEAT	ROCK	23.29	Thin Peat	2	8	2	32	High
7607	Point	130234.72	913563.70	0.53	PEAT	ROCK	14.37	Thin Peat	2	8	2	32	High
7608	Point	130244.14	913561.71	1.52	PEAT	ROCK	9.26	Thick Peat	3	6	2	36	High
7609	Point	130257.40	913567.79	0.01	PEAT	ROCK	14.40	Peaty Soil	1	8	2	16	Medium
7610	Point	130271.08	913599.73	0.50	PEAT	ROCK	9.23	Peaty Soil	1	6	2	12	Low
7611	Point	130276.02	913602.38	0.51	PEAT	ROCK	11.07	Thin Peat	2	6	2	24	Medium
7612	Point	130280.89	913606.16	0.00	PEAT	ROCK	18.30	No Peat	0	8	2	0	None
7613	Point	130285.57	913611.17	0.57	PEAT	ROCK	10.48	Thin Peat	2	6	2	24	Medium
7614	Point	130300.12	913620.65	1.01	PEAT	ROCK	21.24	Thin Peat	2	8	2	32	High
7615	Point	130163.11	913504.29	1.28	PEAT	ROCK	22.22	Thin Peat	2	8	2	32	High
7616	Point	130163.15	913493.53	0.51	PEAT	ROCK	23.40	Thin Peat	2	8	2	32	High
7617	Point	130159.97	913480.57	0.00	PEAT	ROCK	19.02	No Peat	0	8	2	0	None
7618	Point	130162.19	913475.00	0.00	PEAT	ROCK	20.35	No Peat	0	8	2	0	None
7619	Point	130152.72	913441.06	0.02	PEAT	ROCK	19.84	Peaty Soil	1	8	2	16	Medium
7620	Point	130151.87	913437.75	0.02	PEAT	ROCK	19.32	Peaty Soil	1	8	2	16	Medium
7621	Point	130145.75	913383.62	0.00	PEAT	ROCK	23.46	No Peat	0	8	2	0	None
7622	Point	130125.22	913387.90	0.00	PEAT	ROCK	11.58	No Peat	0	6	2	0	None
7623	Point	130160.52	913431.86	0.02	PEAT	ROCK	11.58	Peaty Soil	1	6	2	12	Low
7624	Point	130162.59	913430.15	0.01	PEAT	ROCK	12.28	Peaty Soil	1	8	2	16	Medium
7625	Point	130169.17	913423.58	0.03	PEAT	ROCK	11.22	Peaty Soil	1	6	2	12	Low
7626	Point	130173.72	913421.25	0.04	PEAT	ROCK	12.89	Peaty Soil	1	8	2	16	Medium
7627	Point	130166.34	913316.54	0.01	PEAT	ROCK	12.34	Peaty Soil	1	8	2	16	Medium
7628	Point	130160.77	913318.74	0.50	PEAT	ROCK	18.98	Peaty Soil	1	8	2	16	Medium
7629	Point	130153.00	913320.27	0.01	PEAT	ROCK	20.49	Peaty Soil	1	8	2	16	Medium
7630	Point	130097.67	913381.71	0.00	PEAT	ROCK	14.80	No Peat	0	8	2	0	None
7631	Point	130087.39	913384.10	0.02	PEAT	ROCK	10.34	Peaty Soil	1	6	2	12	Low
7632	Point	130081.24	913365.34	0.01	PEAT	ROCK	13.59	Peaty Soil	1	8	2	16	Medium
7633	Point	130050.67	913360.31	0.00	PEAT	ROCK	12.19	No Peat	0	8	2	0	None
7634	Point	130030.63	913335.44	0.00	PEAT	ROCK	2.89	No Peat	0	2	2	0	None
7635	Point	130032.29	913324.63	1.20	PEAT	ROCK	3.46	Thin Peat	2	2	2	8	Low
7636	Point	130031.12	913295.57	0.00	PEAT	ROCK	27.15	No Peat	0	8	2	0	None
7637	Point	130028.19	913257.97	0.00	PEAT	ROCK	15.74	No Peat	0	8	2	0	None
7638	Point	130053.23	913226.16	0.00	PEAT	ROCK	10.49	No Peat	0	6	2	0	None
7639	Point	130072.37	913211.86	0.00	PEAT	ROCK	17.99	No Peat	0	8	2	0	None

ID	SOURCE	X	Y	Depth	Surface	Substrate	Slope	Peat Coefficient	Peat Coefficient	Slope Coefficient	Substrate Coefficient	Risk Coefficient	Potential Instability
1	Point	126515.38	918954.62	0.80	Peat	Rock	10.12	Thin Peat	2	6	2	24	Medium
7640	Point	130131.63	913316.28	0.58	PEAT	ROCK	16.23	Thin Peat	2	8	2	32	High
7641	Point	130142.64	913314.22	0.59	PEAT	ROCK	11.42	Thin Peat	2	6	2	24	Medium
7642	Point	130133.36	913238.70	0.97	PEAT	ROCK	13.07	Thin Peat	2	8	2	32	High
7643	Point	130129.02	913244.65	0.69	PEAT	ROCK	15.93	Thin Peat	2	8	2	32	High
7644	Point	130121.86	913247.85	0.44	PEAT	ROCK	15.95	Peaty Soil	1	8	2	16	Medium
7645	Point	130119.68	913257.37	0.31	PEAT	ROCK	11.17	Peaty Soil	1	6	2	12	Low
7646	Point	130160.46	913273.50	0.52	PEAT	ROCK	11.17	Thin Peat	2	6	2	24	Medium
7647	Point	130162.46	913274.98	1.37	PEAT	ROCK	10.18	Thin Peat	2	6	2	24	Medium
7648	Point	130161.70	913279.59	0.49	PEAT	ROCK	12.77	Peaty Soil	1	8	2	16	Medium
7649	Point	130169.88	913282.30	0.01	PEAT	ROCK	6.79	Peaty Soil	1	4	2	8	Low
7650	Point	130168.80	913307.41	0.56	PEAT	ROCK	7.88	Thin Peat	2	4	2	16	Medium
7651	Point	130157.58	913310.12	0.49	PEAT	ROCK	13.18	Peaty Soil	1	8	2	16	Medium
7652	Point	130162.22	913250.25	0.00	PEAT	ROCK	4.73	No Peat	0	4	2	0	None
7653	Point	130105.78	913205.44	0.00	PEAT	ROCK	17.74	No Peat	0	8	2	0	None
7654	Point	130115.10	913192.02	0.00	PEAT	ROCK	18.28	No Peat	0	8	2	0	None
7655	Point	130119.35	913185.24	0.00	PEAT	ROCK	5.65	No Peat	0	4	2	0	None
7656	Point	130128.50	913171.38	1.40	PEAT	ROCK	3.38	Thin Peat	2	2	2	8	Low
7657	Point	130140.82	913140.04	0.01	PEAT	ROCK	6.40	Peaty Soil	1	4	2	8	Low
7658	Point	130162.29	913137.50	1.41	PEAT	ROCK	7.95	Thin Peat	2	4	2	16	Medium
7659	Point	130182.27	913139.08	1.50	PEAT	ROCK	5.93	Thin Peat	2	4	2	16	Medium
7660	Point	130197.67	913133.45	2.01	PEAT	ROCK	8.71	Thick Peat	3	6	2	36	High
7661	Point	130236.57	913139.72	0.99	PEAT	ROCK	13.45	Thin Peat	2	8	2	32	High
7662	Point	130254.23	913131.03	0.39	PEAT	ROCK	8.87	Peaty Soil	1	6	2	12	Low
7663	Point	130237.67	913157.19	0.56	PEAT	ROCK	16.42	Thin Peat	2	8	2	32	High
7664	Point	130982.45	913134.40	0.40	PEAT	ROCK	14.08	Peaty Soil	1	8	2	16	Medium
7665	Point	130991.54	913152.88	0.48	PEAT	ROCK	15.49	Peaty Soil	1	8	2	16	Medium
7666	Point	130986.39	913168.23	0.02	PEAT	ROCK	8.39	Peaty Soil	1	6	2	12	Low
7667	Point	130982.18	913180.40	0.60	PEAT	ROCK	7.82	Thin Peat	2	4	2	16	Medium
7668	Point	130974.02	913197.25	1.99	PEAT	ROCK	8.23	Thick Peat	3	6	2	36	High
7669	Point	130974.15	913204.48	1.70	PEAT	ROCK	4.87	Thick Peat	3	4	2	24	Medium
7670	Point	130964.49	913212.47	2.88	PEAT	ROCK	6.80	Thick Peat	3	4	2	24	Medium
7671	Point	130953.16	913223.98	0.50	PEAT	ROCK	6.38	Peaty Soil	1	4	2	8	Low
7672	Point	130946.08	913230.33	0.00	PEAT	ROCK	4.86	No Peat	0	4	2	0	None
7673	Point	130937.55	913239.98	1.29	PEAT	ROCK	2.78	Thin Peat	2	2	2	8	Low
7674	Point	130932.35	913231.92	0.60	PEAT	ROCK	1.42	Thin Peat	2	1	2	4	Negligible
7675	Point	130921.11	913220.90	1.01	PEAT	ROCK	9.60	Thin Peat	2	6	2	24	Medium
7676	Point	130906.21	913205.78	1.11	PEAT	ROCK	4.09	Thin Peat	2	4	2	16	Medium
7677	Point	130890.68	913193.39	0.10	PEAT	ROCK	6.24	Peaty Soil	1	4	2	8	Low
7678	Point	130866.47	913176.42	0.40	PEAT	ROCK	6.09	Peaty Soil	1	4	2	8	Low
7679	Point	130837.82	913160.25	2.75	PEAT	ROCK	4.78	Thick Peat	3	4	2	24	Medium
7680	Point	130826.81	913149.66	1.29	PEAT	ROCK	9.92	Thin Peat	2	6	2	24	Medium
7681	Point	130816.85	913138.62	0.41	PEAT	ROCK	7.83	Peaty Soil	1	4	2	8	Low
7682	Point	132891.85	913199.39	0.00	PEAT	ROCK	6.92	No Peat	0	4	2	0	None
7683	Point	132895.91	913193.10	0.03	PEAT	ROCK	10.10	Peaty Soil	1	6	2	12	Low
7684	Point	132907.80	913191.07	0.60	PEAT	ROCK	11.59	Thin Peat	2	6	2	24	Medium
7685	Point	132926.57	913184.53	1.00	PEAT	ROCK	13.31	Thin Peat	2	8	2	32	High
7686	Point	132956.96	913153.02	0.51	PEAT	ROCK	10.41	Thin Peat	2	6	2	24	Medium
7687	Point	132993.31	913133.44	0.00	PEAT	ROCK	10.41	No Peat	0	6	2	0	None
7688	Point	132994.14	913130.37	0.00	PEAT	ROCK	5.31	No Peat	0	4	2	0	None
7689	Point	132499.64	913147.50	0.03	PEAT	ROCK	8.91	Peaty Soil	1	6	2	12	Low
7690	Point	132500.20	913153.94	0.06	PEAT	ROCK	14.80	Peaty Soil	1	8	2	16	Medium
7691	Point	132497.87	913164.71	0.20	PEAT	ROCK	4.42	Peaty Soil	1	4	2	8	Low
7692	Point	132526.82	913178.22	0.48	PEAT	ROCK	3.38	Peaty Soil	1	2	2	4	Negligible
7693	Point	132554.62	913188.33	0.17	PEAT	ROCK	4.79	Peaty Soil	1	4	2	8	Low
7694	Point	132550.88	913206.95	0.63	PEAT	ROCK	1.12	Thin Peat	2	1	2	4	Negligible
7695	Point	132561.50	913239.66	2.78	PEAT	ROCK	4.01	Thick Peat	3	4	2	24	Medium
7696	Point	132560.74	913255.34	2.02	PEAT	ROCK	3.34	Thick Peat	3	2	2	12	Low
7697	Point	132641.46	913263.41	0.32	PEAT	ROCK	4.18	Peaty Soil	1	4	2	8	Low
7698	Point	132625.70	913261.44	0.32	PEAT	ROCK	8.78	Peaty Soil	1	6	2	12	Low
7699	Point	132613.66	913262.79	1.19	PEAT	ROCK	10.39	Thin Peat	2	6	2	24	Medium
7700	Point	132606.03	913262.71	0.25	PEAT	ROCK	6.17	Peaty Soil	1	4	2	8	Low
7701	Point	132592.69	913262.87	0.85	PEAT	ROCK	3.05	Thin Peat	2	2	2	8	Low
7702	Point	132580.04	913265.10	2.13	PEAT	ROCK	5.21	Thick Peat	3	4	2	24	Medium
7703	Point	132581.76	913237.48	1.46	PEAT	ROCK	8.70	Thin Peat	2	6	2	24	Medium
7704	Point	132606.64	913234.33	0.33	PEAT	ROCK	11.89	Peaty Soil	1	6	2	12	Low
7705	Point	132629.12	913231.01	0.08	PEAT	ROCK	12.60	Peaty Soil	1	8	2	16	Medium
7706	Point	132634.37	913230.49	0.69	PEAT	ROCK	5.23	Thin Peat	2	4	2	16	Medium
7707	Point	132643.45	913228.10	0.36	PEAT	ROCK	2.43	Peaty Soil	1	2	2	4	Negligible
7708	Point	132643.17	913208.39	3.26	PEAT	ROCK	1.18	Thick Peat	3	1	2	6	Low
7709	Point	132624.92	913212.64	2.39	PEAT	ROCK	1.28	Thick Peat	3	1	2	6	Low
7710	Point	132603.38	913218.69	1.49	PEAT	ROCK	1.37	Thin Peat	2	1	2	4	Negligible
7711	Point	132579.58	913220.87	2.46	PEAT	ROCK	1.37	Thick Peat	3	1	2	6	Low
7712	Point	132559.68	913223.69	2.70	PEAT	ROCK	7.15	Thick Peat	3	4	2	24	Medium
7713	Point	132563.04	913202.47	0.28	PEAT	ROCK	5.12	Peaty Soil	1	4	2	8	Low
7714	Point	132564.63	913197.17	0.05	PEAT	ROCK	0.74	Peaty Soil	1	1	2	2	Negligible
7715	Point	132575.04	913190.73	1.59	PEAT	ROCK	2.71	Thick Peat	3	2	2	12	Low
7716	Point	132574.11	913192.64	0.54	PEAT	ROCK	5.75	Thin Peat	2	4	2	16	Medium
7717	Point	132580.57	913196.89	0.73	PEAT	ROCK	1.10	Thin Peat	2	1	2	4	Negligible
7718	Point	132583.30	913193.44	0.50	PEAT	ROCK	0.45	Peaty Soil	1	1	2	2	Negligible
7719	Point	131758.58	913562.04	1.67	PEAT	ROCK	0.41	Thick Peat	3	1	2	6	Low
7720	Point	131751.69	913568.25	1.50	PEAT	ROCK	2.32	Thin Peat	2	2	2	8	Low
7721	Point	131749.00	913566.05	0.98	PEAT	ROCK	0.12	Thin Peat	2	1	2	4	Negligible
7722	Point	131755.00	913572.37	2.06	PEAT	ROCK	0.07	Thick Peat	3	1	2	6	Low
7723	Point	131762.60	913566.99	2.20	PEAT	ROCK	3.76	Thick Peat	3	2	2	12	Low
7724	Point	131778.18	913553.02	1.93	PEAT	ROCK	0.50	Thick Peat	3	1	2	6	Low
7725	Point	131922.69	913135.61	1.13	PEAT	ROCK	1.95	Thin Peat	2	1	2	4	Negligible
7726	Point	131920.35	913159.09	2.70	PEAT	ROCK	1.36	Thick Peat	3	1	2	6	Low
7727	Point	131917.69	913182.58	3.10	PEAT	ROCK	1.39	Thick Peat	3	1	2	6	Low
7728	Point	131912.38	913205.78	1.21	PEAT	ROCK	1.36	Thin Peat	2	1	2	4	Negligible
7729	Point	131918.59	913203.91	0.40	PEAT	ROCK	1.30	Peaty Soil	1	1	2	2	Negligible
7730	Point	131920.59	913199.74	0.68	PEAT	ROCK	1.24	Thin Peat	2	1	2	4	Negligible
7731	Point	131923.53	913203.12	0.62	PEAT	ROCK	1.45	Thin Peat	2	1	2	4	Negligible
7732	Point	131913.71	913225.81	0.78	PEAT	ROCK	1.02	Thin Peat	2	1	2	4	Negligible
7733	Point	131913.59	913222.19	0.06	PEAT	ROCK	0.88	Peaty Soil	1	1	2	2	Negligible
7734	Point	131909.83	913221.20	0.03	PEAT	ROCK	1.45	Peaty Soil	1	1	2	2	Negligible
7735	Point	131910.32	913225.49	0.83	PEAT	ROCK	1.02	Thin Peat	2	1	2	4	Negligible
7736	Point	131911.52	913223.68	0.32	PEAT	ROCK	0.92	Peaty Soil	1	1	2	2	Negligible
7737	Point	131905.73	913228.01	1.90	PEAT	ROCK	2.26	Thick Peat	3	2	2	12	Low
7738	Point	131903.84	913254.11	2.00	PEAT	ROCK	2.75	Thick Peat	3	2	2	12	Low
7739	Point	131896.70	913277.67	1.71	PEAT	ROCK	2.54	Thick Peat	3	2	2	12	Low
7740	Point	131887.23	913298.17	0.07	PEAT	ROCK	3.32	Peaty Soil	1	2	2	4	Negligible
7741	Point	131890.02	913295.68	0.36	PEAT	ROCK	3.32	Peaty Soil	1	2	2	4	Negligible
7742	Point	131890.49	913298.48	0.00	PEAT	ROCK	2.79	No Peat	0	2	2	0	None
7743	Point	131889.77	913301.22	0.61	PEAT	ROCK	3.64	Thin Peat	2	2	2	8	Low
7744	Point	131893.47	913300.44	0.59	PEAT	ROCK	4.27	Thin Peat	2	4	2	16	Medium
7745	Point	131890.11	913307.71	0.49	PEAT	ROCK	5.76	Peaty Soil	1	4	2	8	Low
7746	Point	131881.59	913314.49	0.31	PEAT	ROCK	7.37	Peaty Soil	1	4	2	8	Low
7747	Point	131886.54	913315.41	0.01	PEAT	ROCK	8.14	Peaty Soil	1	6	2	12	Low
7748	Point	131892.16	913316.82	0.54	PEAT	ROCK	2.68	Thin Peat	2	2	2	8	Low
7749	Point	131882.41	913342.01	0.60	PEAT	ROCK	2.59	Thin Peat	2	2	2	8	Low
7750	Point	131877.46	913364.39	1.40	PEAT	ROCK	3.65	Thin Peat	2	2	2	8	Low
7751	Point	131867.78	913388.92	0.30	PEAT	ROCK	7.54	Peaty Soil	1	4	2	8	Low
7752	Point	131790.62	913413.41	1.00	PEAT	ROCK	6.49	Thin Peat	2	4	2	16	Medium
7753	Point	131804.98	913417.45	0.50	PEAT	ROCK	5.90	Peaty Soil	1	4	2	8	Low

ID	SOURCE	X	Y	Depth	Surface	Substrate	Slope	Peat Coefficient	Peat Coefficient	Slope Coefficient	Substrate Coefficient	Risk Coefficient	Potential Instability
1	Point	126515.38	918954.62	0.80	Peat	Rock	10.12	Thin Peat	2	6	2	24	Medium
7754	Point	131815.89	913420.74	0.60	PEAT	ROCK	5.21	Thin Peat	2	4	2	16	Medium
7755	Point	131817.38	913426.99	0.02	PEAT	ROCK	6.03	Peaty Soil	1	4	2	8	Low
7756	Point	131815.84	913412.79	0.01	PEAT	ROCK	6.03	Peaty Soil	1	4	2	8	Low
7757	Point	131819.69	913414.54	0.61	PEAT	ROCK	1.70	Thin Peat	2	1	2	4	Negligible
7758	Point	131825.57	913415.92	0.51	PEAT	ROCK	1.55	Thin Peat	2	1	2	4	Negligible
7759	Point	131837.14	913420.31	0.70	PEAT	ROCK	1.80	Thin Peat	2	1	2	4	Negligible
7760	Point	131850.95	913416.28	0.61	PEAT	ROCK	4.62	Thin Peat	2	4	2	16	Medium
7761	Point	131846.72	913429.42	0.53	PEAT	ROCK	6.87	Thin Peat	2	4	2	16	Medium
7762	Point	131843.06	913439.89	0.29	PEAT	ROCK	9.50	Peaty Soil	1	6	2	12	Low
7763	Point	131854.05	913435.29	0.64	PEAT	ROCK	3.84	Thin Peat	2	2	2	8	Low
7764	Point	131856.00	913454.92	0.49	PEAT	ROCK	3.16	Peaty Soil	1	2	2	4	Negligible
7765	Point	131836.21	913447.71	2.01	PEAT	ROCK	2.09	Thick Peat	3	2	2	12	Low
7766	Point	131821.33	913442.97	1.42	PEAT	ROCK	2.38	Thin Peat	2	2	2	8	Low
7767	Point	131803.25	913435.87	1.00	PEAT	ROCK	7.25	Thin Peat	2	4	2	16	Medium
7768	Point	131786.92	913432.39	0.81	PEAT	ROCK	5.46	Thin Peat	2	4	2	16	Medium
7769	Point	131788.29	913455.72	0.60	PEAT	ROCK	3.79	Thin Peat	2	2	2	8	Low
7770	Point	131806.24	913460.71	1.51	PEAT	ROCK	4.41	Thick Peat	3	4	2	24	Medium
7771	Point	131824.10	913468.60	2.00	PEAT	ROCK	4.26	Thick Peat	3	4	2	24	Medium
7772	Point	131840.57	913479.02	0.50	PEAT	ROCK	2.35	Peaty Soil	1	2	2	4	Negligible
7773	Point	131830.84	913487.34	2.31	PEAT	ROCK	0.22	Thick Peat	3	1	2	6	Low
7774	Point	131758.07	913576.11	3.03	PEAT	ROCK	8.33	Thick Peat	3	6	2	36	High
7775	Point	131216.36	913506.97	0.51	PEAT	ROCK	2.38	Thin Peat	2	2	2	8	Low
7776	Point	131191.34	913506.02	0.51	PEAT	ROCK	5.49	Thin Peat	2	4	2	16	Medium
7777	Point	130994.67	913427.16	0.41	PEAT	ROCK	6.95	Peaty Soil	1	4	2	8	Low
7778	Point	130991.83	913412.80	1.10	PEAT	ROCK	4.10	Thin Peat	2	4	2	16	Medium
7779	Point	131016.25	913415.67	2.01	PEAT	ROCK	2.47	Thick Peat	3	2	2	12	Low
7780	Point	131817.95	913501.38	2.00	PEAT	ROCK	2.62	Thick Peat	3	2	2	12	Low
7781	Point	131813.02	913524.93	0.60	PEAT	ROCK	2.84	Thin Peat	2	2	2	8	Low
7782	Point	131809.82	913524.77	0.41	PEAT	ROCK	2.84	Peaty Soil	1	2	2	4	Negligible
7783	Point	131809.17	913521.13	0.61	PEAT	ROCK	4.15	Thin Peat	2	4	2	16	Medium
7784	Point	131802.73	913524.21	0.30	PEAT	ROCK	5.48	Peaty Soil	1	4	2	8	Low
7785	Point	131798.26	913527.59	0.71	PEAT	ROCK	3.07	Thin Peat	2	2	2	8	Low
7786	Point	131794.91	913529.52	0.50	PEAT	ROCK	3.07	Peaty Soil	1	2	2	4	Negligible
7787	Point	131794.76	913526.10	0.01	PEAT	ROCK	1.30	Peaty Soil	1	1	2	2	Negligible
7788	Point	131793.36	913523.30	0.31	PEAT	ROCK	3.07	Peaty Soil	1	2	2	4	Negligible
7789	Point	131791.16	913526.33	0.32	PEAT	ROCK	4.49	Peaty Soil	1	4	2	8	Low
7790	Point	131781.48	913540.87	0.31	PEAT	ROCK	4.76	Peaty Soil	1	4	2	8	Low
7791	Point	131788.20	913543.82	0.51	PEAT	ROCK	1.11	Thin Peat	2	1	2	4	Negligible
7792	Point	131766.12	913550.49	2.19	PEAT	ROCK	3.50	Thick Peat	3	2	2	12	Low
7793	Point	131764.09	913540.29	0.32	PEAT	ROCK	5.39	Peaty Soil	1	4	2	8	Low
7794	Point	131759.23	913545.10	0.71	PEAT	ROCK	5.75	Thin Peat	2	4	2	16	Medium
7795	Point	131753.01	913552.46	0.50	PEAT	ROCK	1.31	Peaty Soil	1	1	2	2	Negligible
7796	Point	131752.44	913560.45	0.50	PEAT	ROCK	3.01	Peaty Soil	1	2	2	4	Negligible
7797	Point	131741.01	913570.91	2.28	PEAT	ROCK	2.12	Thick Peat	3	2	2	12	Low
7798	Point	131723.95	913583.60	0.21	PEAT	ROCK	2.53	Peaty Soil	1	2	2	4	Negligible
7799	Point	131725.24	913593.86	0.71	PEAT	ROCK	6.71	Thin Peat	2	4	2	16	Medium
7800	Point	131717.04	913590.51	0.80	PEAT	ROCK	1.78	Thin Peat	2	1	2	4	Negligible
7801	Point	131715.46	913581.84	2.00	PEAT	ROCK	4.68	Thick Peat	3	4	2	24	Medium
7802	Point	131688.88	913596.68	2.00	PEAT	ROCK	3.95	Thick Peat	3	2	2	12	Low
7803	Point	131678.87	913623.27	0.31	PEAT	ROCK	1.43	Peaty Soil	1	1	2	2	Negligible
7804	Point	131687.37	913617.39	0.40	PEAT	ROCK	2.89	Peaty Soil	1	2	2	4	Negligible
7805	Point	131685.26	913622.88	0.30	PEAT	ROCK	5.90	Peaty Soil	1	4	2	8	Low
7806	Point	131672.76	913604.23	2.11	PEAT	ROCK	1.69	Thick Peat	3	1	2	6	Low
7807	Point	131645.71	913611.60	1.80	PEAT	ROCK	2.70	Thick Peat	3	2	2	12	Low
7808	Point	131615.28	913607.93	1.40	PEAT	ROCK	1.88	Thin Peat	2	1	2	4	Negligible
7809	Point	131589.69	913608.99	1.39	PEAT	ROCK	3.26	Thin Peat	2	2	2	8	Low
7810	Point	131567.40	913603.63	3.21	PEAT	ROCK	5.63	Thick Peat	3	4	2	24	Medium
7811	Point	131677.63	913565.35	0.71	PEAT	ROCK	3.87	Thin Peat	2	2	2	8	Low
7812	Point	131553.64	913591.08	1.90	PEAT	ROCK	3.87	Thick Peat	3	2	2	12	Low
7813	Point	131549.89	913604.83	2.39	PEAT	ROCK	3.84	Thick Peat	3	2	2	12	Low
7814	Point	131532.08	913610.67	2.10	PEAT	ROCK	12.59	Thick Peat	3	8	2	48	High
7815	Point	131529.29	913593.45	0.50	PEAT	ROCK	10.88	Peaty Soil	1	6	2	12	Low
7816	Point	131538.62	913580.61	1.00	PEAT	ROCK	13.66	Thin Peat	2	8	2	32	High
7817	Point	131539.81	913565.24	0.80	PEAT	ROCK	6.28	Thin Peat	2	4	2	16	Medium
7818	Point	131552.25	913563.01	0.21	PEAT	ROCK	6.22	Peaty Soil	1	4	2	8	Low
7819	Point	131547.95	913539.62	0.40	PEAT	ROCK	4.73	Peaty Soil	1	4	2	8	Low
7820	Point	131529.10	913536.76	0.51	PEAT	ROCK	6.16	Thin Peat	2	4	2	16	Medium
7821	Point	131520.77	913535.17	0.50	PEAT	ROCK	7.11	Peaty Soil	1	4	2	8	Low
7822	Point	131523.61	913548.54	0.62	PEAT	ROCK	7.78	Thin Peat	2	4	2	16	Medium
7823	Point	131531.82	913547.24	0.41	PEAT	ROCK	13.08	Peaty Soil	1	8	2	16	Medium
7824	Point	131532.85	913562.00	0.60	PEAT	ROCK	7.59	Thin Peat	2	4	2	16	Medium
7825	Point	131521.26	913564.72	0.60	PEAT	ROCK	8.85	Thin Peat	2	6	2	24	Medium
7826	Point	131508.27	913564.15	0.31	PEAT	ROCK	9.70	Peaty Soil	1	6	2	12	Low
7827	Point	131507.69	913575.65	0.60	PEAT	ROCK	1.09	Thin Peat	2	1	2	4	Negligible
7828	Point	131498.26	913577.54	0.21	PEAT	ROCK	5.13	Peaty Soil	1	4	2	8	Low
7829	Point	131511.53	913582.43	0.41	PEAT	ROCK	1.73	Peaty Soil	1	1	2	2	Negligible
7830	Point	131523.03	913572.80	1.01	PEAT	ROCK	8.59	Thin Peat	2	6	2	24	Medium
7831	Point	131519.44	913586.58	0.60	PEAT	ROCK	11.58	Thin Peat	2	6	2	24	Medium
7832	Point	131523.88	913589.59	0.50	PEAT	ROCK	12.60	Peaty Soil	1	8	2	16	Medium
7833	Point	131516.37	913607.44	0.70	PEAT	ROCK	12.60	Thin Peat	2	8	2	32	High
7834	Point	131516.41	913607.43	0.71	PEAT	ROCK	2.11	Thin Peat	2	2	2	8	Low
7835	Point	131504.78	913606.07	0.60	PEAT	ROCK	8.34	Thin Peat	2	6	2	24	Medium
7836	Point	131515.75	913614.79	0.50	PEAT	ROCK	3.45	Peaty Soil	1	2	2	4	Negligible
7837	Point	131490.45	913614.49	2.91	PEAT	ROCK	1.20	Thick Peat	3	1	2	6	Low
7838	Point	131489.47	913596.14	1.70	PEAT	ROCK	0.91	Thick Peat	3	1	2	6	Low
7839	Point	131491.67	913575.68	2.00	PEAT	ROCK	2.33	Thick Peat	3	2	2	12	Low
7840	Point	131494.25	913557.45	2.51	PEAT	ROCK	2.21	Thick Peat	3	2	2	12	Low
7841	Point	131494.59	913540.85	2.00	PEAT	ROCK	2.25	Thick Peat	3	2	2	12	Low
7842	Point	131488.18	913532.58	3.31	PEAT	ROCK	4.66	Thick Peat	3	4	2	24	Medium
7843	Point	131474.03	913555.64	0.70	PEAT	ROCK	1.03	Thin Peat	2	1	2	4	Negligible
7844	Point	131476.24	913573.13	2.23	PEAT	ROCK	2.22	Thick Peat	3	2	2	12	Low
7845	Point	131476.95	913592.02	2.31	PEAT	ROCK	1.12	Thick Peat	3	1	2	6	Low
7846	Point	131476.04	913609.28	3.01	PEAT	ROCK	3.10	Thick Peat	3	2	2	12	Low
7847	Point	131474.78	913628.03	3.00	PEAT	ROCK	7.26	Thick Peat	3	4	2	24	Medium
7848	Point	131460.11	913617.43	0.40	PEAT	ROCK	8.83	Peaty Soil	1	6	2	12	Low
7849	Point	131464.99	913590.61	0.50	PEAT	ROCK	3.71	Peaty Soil	1	2	2	4	Negligible
7850	Point	131470.52	913580.20	0.40	PEAT	ROCK	8.04	Peaty Soil	1	6	2	12	Low
7851	Point	131468.87	913552.90	0.90	PEAT	ROCK	3.45	Thin Peat	2	2	2	8	Low
7852	Point	131472.35	913509.99	1.09	PEAT	ROCK	9.83	Thin Peat	2	6	2	24	Medium
7853	Point	131452.09	913506.90	1.30	PEAT	ROCK	9.30	Thin Peat	2	6	2	24	Medium
7854	Point	131422.08	913495.95	0.50	PEAT	ROCK	11.47	Peaty Soil	1	6	2	12	Low
7855	Point	131403.68	913486.38	0.60	PEAT	ROCK	9.98	Thin Peat	2	6	2	24	Medium
7856	Point	131399.34	913498.56	0.51	PEAT	ROCK	4.52	Thin Peat	2	4	2	16	Medium
7857	Point	131374.68	913497.56	0.00	PEAT	ROCK	4.13	No Peat	0	4	2	0	None
7858	Point	131376.86	913491.96	0.69	PEAT	ROCK	10.97	Thin Peat	2	6	2	24	Medium
7859	Point	131382.10	913483.54	0.41	PEAT	ROCK	10.97	Peaty Soil	1	6	2	12	Low
7860	Point	131380.55	913483.38	0.01	PEAT	ROCK	5.29	Peaty Soil	1	4	2	8	Low
7861	Point	131359.14	913491.54	0.70	PEAT	ROCK	5.89	Thin Peat	2	4	2	16	Medium
7862	Point	131357.77	913497.33	0.30	PEAT	ROCK	8.34	Peaty Soil	1	6	2	12	Low
7863	Point	131342.18	913488.37	0.40	PEAT	ROCK	13.57	Peaty Soil	1	8	2	16	Medium
7864	Point	131322.84	913490.14	0.30	PEAT	ROCK	12.07	Peaty Soil	1	8	2	16	Medium
7865	Point	131309.91	913489.52	0.20	PEAT	ROCK	11.34	Peaty Soil	1	6	2	12	Low
7866	Point	131281.74	913493.93	0.62	PEAT	ROCK	8.80	Thin Peat	2	6	2	24	Medium
7867	Point	131254.00	913498.65	0.49	PEAT	ROCK	9.23	Peaty Soil	1	6	2	12	Low

ID	SOURCE	X	Y	Depth	Surface	Substrate	Slope	Peat Coefficient	Peat Coefficient	Slope Coefficient	Substrate Coefficient	Risk Coefficient	Potential Instability
1	Point	126515.38	918954.62	0.80	Peat	Rock	10.12	Thin Peat	2	6	2	24	Medium
7868	Point	131253.46	913489.76	1.80	PEAT	ROCK	8.68	Thick Peat	3	6	2	36	High
7869	Point	131226.92	913495.15	0.49	PEAT	ROCK	6.16	Peaty Soil	1	4	2	8	Low
7870	Point	131211.72	913510.09	0.00	PEAT	ROCK	4.00	No Peat	0	2	2	0	None
7871	Point	131211.40	913492.27	0.69	PEAT	ROCK	5.39	Thin Peat	2	4	2	16	Medium
7872	Point	131211.62	913485.64	0.50	PEAT	ROCK	4.54	Peaty Soil	1	4	2	8	Low
7873	Point	131187.05	913494.08	1.39	PEAT	ROCK	8.67	Thin Peat	2	6	2	24	Medium
7874	Point	131166.88	913498.86	0.81	PEAT	ROCK	8.67	Thin Peat	2	6	2	24	Medium
7875	Point	131165.53	913495.09	0.21	PEAT	ROCK	4.55	Peaty Soil	1	4	2	8	Low
7876	Point	131164.47	913484.82	0.31	PEAT	ROCK	1.35	Peaty Soil	1	1	2	2	Negligible
7877	Point	131132.47	913489.16	1.51	PEAT	ROCK	4.81	Thick Peat	3	4	2	24	Medium
7878	Point	131150.14	913499.33	1.60	PEAT	ROCK	2.15	Thick Peat	3	2	2	12	Low
7879	Point	131143.41	913492.97	0.61	PEAT	ROCK	4.74	Thin Peat	2	4	2	16	Medium
7880	Point	131147.08	913492.36	1.00	PEAT	ROCK	7.55	Thin Peat	2	4	2	16	Medium
7881	Point	131146.44	913487.58	0.79	PEAT	ROCK	3.37	Thin Peat	2	2	2	8	Low
7882	Point	131111.34	913487.61	2.52	PEAT	ROCK	4.74	Thick Peat	3	4	2	24	Medium
7883	Point	131094.80	913484.36	2.50	PEAT	ROCK	9.45	Thick Peat	3	6	2	36	High
7884	Point	131095.83	913452.04	0.31	PEAT	ROCK	7.72	Peaty Soil	1	4	2	8	Low
7885	Point	131091.87	913420.38	0.50	PEAT	ROCK	7.56	Peaty Soil	1	4	2	8	Low
7886	Point	131087.87	913419.85	0.21	PEAT	ROCK	5.87	Peaty Soil	1	4	2	8	Low
7887	Point	131093.30	913429.18	0.69	PEAT	ROCK	8.06	Thin Peat	2	6	2	24	Medium
7888	Point	131091.70	913431.33	0.22	PEAT	ROCK	5.12	Peaty Soil	1	4	2	8	Low
7889	Point	131083.92	913439.00	0.30	PEAT	ROCK	7.92	Peaty Soil	1	4	2	8	Low
7890	Point	131076.93	913441.00	0.30	PEAT	ROCK	4.86	Peaty Soil	1	4	2	8	Low
7891	Point	131068.93	913440.53	1.00	PEAT	ROCK	4.82	Thin Peat	2	4	2	16	Medium
7892	Point	131065.71	913452.85	0.50	PEAT	ROCK	4.82	Peaty Soil	1	4	2	8	Low
7893	Point	131069.39	913452.01	0.81	PEAT	ROCK	5.98	Thin Peat	2	4	2	16	Medium
7894	Point	131071.34	913445.20	0.81	PEAT	ROCK	7.67	Thin Peat	2	4	2	16	Medium
7895	Point	131079.18	913452.78	0.10	PEAT	ROCK	4.87	Peaty Soil	1	4	2	8	Low
7896	Point	131077.89	913456.44	0.29	PEAT	ROCK	9.36	Peaty Soil	1	6	2	12	Low
7897	Point	131074.62	913461.40	0.41	PEAT	ROCK	12.07	Peaty Soil	1	8	2	16	Medium
7898	Point	131082.58	913467.51	0.63	PEAT	ROCK	11.25	Thin Peat	2	6	2	24	Medium
7899	Point	131083.44	913462.23	0.71	PEAT	ROCK	7.47	Thin Peat	2	4	2	16	Medium
7900	Point	131084.51	913479.63	3.45	PEAT	ROCK	4.63	Thick Peat	3	4	2	24	Medium
7901	Point	131084.16	913495.75	2.71	PEAT	ROCK	8.99	Thick Peat	3	6	2	36	High
7902	Point	131062.21	913512.95	0.31	PEAT	ROCK	12.47	Peaty Soil	1	8	2	16	Medium
7903	Point	131059.12	913499.37	0.61	PEAT	ROCK	5.52	Thin Peat	2	4	2	16	Medium
7904	Point	131068.20	913499.49	0.51	PEAT	ROCK	3.03	Thin Peat	2	2	2	8	Low
7905	Point	131065.71	913477.48	3.48	PEAT	ROCK	5.94	Thick Peat	3	4	2	24	Medium
7906	Point	131059.10	913465.25	1.17	PEAT	ROCK	2.32	Thin Peat	2	2	2	8	Low
7907	Point	131054.84	913453.27	2.30	PEAT	ROCK	0.65	Thick Peat	3	1	2	6	Low
7908	Point	131060.72	913443.25	1.29	PEAT	ROCK	4.39	Thin Peat	2	4	2	16	Medium
7909	Point	131062.59	913438.46	0.71	PEAT	ROCK	2.25	Thin Peat	2	2	2	8	Low
7910	Point	131058.37	913438.28	1.06	PEAT	ROCK	3.25	Thin Peat	2	2	2	8	Low
7911	Point	131054.80	913436.88	1.22	PEAT	ROCK	4.04	Thin Peat	2	4	2	16	Medium
7912	Point	131057.54	913434.25	1.20	PEAT	ROCK	6.27	Thin Peat	2	4	2	16	Medium
7913	Point	131041.17	913415.64	1.11	PEAT	ROCK	4.44	Thin Peat	2	4	2	16	Medium
7914	Point	131043.03	913424.77	1.07	PEAT	ROCK	4.77	Thin Peat	2	4	2	16	Medium
7915	Point	131042.83	913428.15	0.71	PEAT	ROCK	3.07	Thin Peat	2	2	2	8	Low
7916	Point	131041.17	913446.55	3.44	PEAT	ROCK	3.02	Thick Peat	3	2	2	12	Low
7917	Point	131039.41	913469.89	0.27	PEAT	ROCK	6.28	Peaty Soil	1	4	2	8	Low
7918	Point	131042.17	913472.36	0.31	PEAT	ROCK	9.41	Peaty Soil	1	6	2	12	Low
7919	Point	131045.43	913474.18	0.30	PEAT	ROCK	3.08	Peaty Soil	1	2	2	4	Negligible
7920	Point	131041.76	913476.13	0.60	PEAT	ROCK	1.43	Thin Peat	2	1	2	4	Negligible
7921	Point	131048.99	913495.17	0.11	PEAT	ROCK	5.02	Peaty Soil	1	4	2	8	Low
7922	Point	131051.04	913499.10	0.52	PEAT	ROCK	7.27	Thin Peat	2	4	2	16	Medium
7923	Point	131048.00	913503.03	0.50	PEAT	ROCK	2.68	Peaty Soil	1	2	2	4	Negligible
7924	Point	131031.68	913493.51	2.00	PEAT	ROCK	1.75	Thick Peat	3	1	2	6	Low
7925	Point	131029.66	913473.56	2.49	PEAT	ROCK	1.69	Thick Peat	3	1	2	6	Low
7926	Point	131028.07	913456.23	1.81	PEAT	ROCK	2.10	Thick Peat	3	2	2	12	Low
7927	Point	131029.18	913437.31	2.21	PEAT	ROCK	1.28	Thick Peat	3	1	2	6	Low
7928	Point	131026.98	913415.53	1.91	PEAT	ROCK	2.78	Thick Peat	3	2	2	12	Low
7929	Point	131016.07	913439.73	1.80	PEAT	ROCK	1.92	Thick Peat	3	1	2	6	Low
7930	Point	131015.26	913461.64	2.29	PEAT	ROCK	2.46	Thick Peat	3	2	2	12	Low
7931	Point	131013.00	913481.10	3.33	PEAT	ROCK	2.19	Thick Peat	3	2	2	12	Low
7932	Point	131010.76	913500.24	3.71	PEAT	ROCK	8.08	Thick Peat	3	6	2	36	High
7933	Point	130998.22	913504.50	0.66	PEAT	ROCK	7.75	Thin Peat	2	4	2	16	Medium
7934	Point	131002.90	913463.94	0.40	PEAT	ROCK	3.98	Peaty Soil	1	2	2	4	Negligible
7935	Point	131009.09	913466.80	0.61	PEAT	ROCK	5.88	Thin Peat	2	4	2	16	Medium
7936	Point	131004.58	913455.86	0.59	PEAT	ROCK	5.88	Thin Peat	2	4	2	16	Medium
7937	Point	131002.87	913459.11	0.51	PEAT	ROCK	1.22	Thin Peat	2	1	2	4	Negligible
7938	Point	130911.72	913230.60	0.90	PEAT	ROCK	4.87	Thin Peat	2	4	2	16	Medium
7939	Point	130960.04	913214.87	2.17	PEAT	ROCK	9.17	Thick Peat	3	6	2	36	High
7940	Point	130928.19	913198.33	1.06	PEAT	ROCK	8.32	Thin Peat	2	6	2	24	Medium
7941	Point	131026.50	913392.86	0.80	PEAT	ROCK	7.67	Thin Peat	2	4	2	16	Medium
7942	Point	131019.92	913390.10	0.41	PEAT	ROCK	5.26	Peaty Soil	1	4	2	8	Low
7943	Point	131029.60	913388.49	0.91	PEAT	ROCK	6.09	Thin Peat	2	4	2	16	Medium
7944	Point	131001.31	913395.33	1.50	PEAT	ROCK	11.14	Thin Peat	2	6	2	24	Medium
7945	Point	130989.28	913396.12	0.61	PEAT	ROCK	8.35	Thin Peat	2	6	2	24	Medium
7946	Point	130971.09	913405.68	0.30	PEAT	ROCK	9.11	Peaty Soil	1	6	2	12	Low
7947	Point	130981.17	913413.51	0.41	PEAT	ROCK	7.13	Peaty Soil	1	4	2	8	Low
7948	Point	130976.72	913416.98	0.20	PEAT	ROCK	13.16	Peaty Soil	1	8	2	16	Medium
7949	Point	130977.45	913384.04	0.67	PEAT	ROCK	10.32	Thin Peat	2	6	2	24	Medium
7950	Point	130978.32	913371.98	0.21	PEAT	ROCK	12.24	Peaty Soil	1	8	2	16	Medium
7951	Point	130969.41	913372.50	0.09	PEAT	ROCK	5.69	Peaty Soil	1	4	2	8	Low
7952	Point	130994.42	913384.30	1.30	PEAT	ROCK	6.95	Thin Peat	2	4	2	16	Medium
7953	Point	130999.39	913372.00	2.10	PEAT	ROCK	8.49	Thick Peat	3	6	2	36	High
7954	Point	130980.78	913358.45	2.20	PEAT	ROCK	9.81	Thick Peat	3	6	2	36	High
7955	Point	130974.33	913366.84	0.40	PEAT	ROCK	10.11	Peaty Soil	1	6	2	12	Low
7956	Point	130965.66	913365.20	0.50	PEAT	ROCK	8.61	Peaty Soil	1	6	2	12	Low
7957	Point	130975.02	913354.04	3.07	PEAT	ROCK	8.22	Thick Peat	3	6	2	36	High
7958	Point	130961.04	913342.49	1.60	PEAT	ROCK	13.62	Thick Peat	3	8	2	48	High
7959	Point	130952.19	913348.11	0.60	PEAT	ROCK	14.64	Thin Peat	2	8	2	32	High
7960	Point	130945.29	913350.65	0.29	PEAT	ROCK	8.10	Peaty Soil	1	6	2	12	Low
7961	Point	130952.75	913329.36	0.51	PEAT	ROCK	11.87	Thin Peat	2	6	2	24	Medium
7962	Point	130960.49	913329.08	0.49	PEAT	ROCK	11.87	Peaty Soil	1	6	2	12	Low
7963	Point	130964.55	913326.38	0.50	PEAT	ROCK	8.66	Peaty Soil	1	6	2	12	Low
7964	Point	130959.53	913308.82	1.00	PEAT	ROCK	11.48	Thin Peat	2	6	2	24	Medium
7965	Point	130946.83	913306.80	0.01	PEAT	ROCK	8.60	Peaty Soil	1	6	2	12	Low
7966	Point	130940.18	913295.57	0.10	PEAT	ROCK	8.35	Peaty Soil	1	6	2	12	Low
7967	Point	130946.49	913288.82	0.11	PEAT	ROCK	8.41	Peaty Soil	1	6	2	12	Low
7968	Point	130939.92	913287.29	0.01	PEAT	ROCK	3.78	Peaty Soil	1	2	2	4	Negligible
7969	Point	130935.27	913284.53	0.00	PEAT	ROCK	8.42	No Peat	0	6	2	0	None
7970	Point	130941.81	913280.46	0.01	PEAT	ROCK	3.28	Peaty Soil	1	2	2	4	Negligible
7971	Point	130947.64	913272.63	0.60	PEAT	ROCK	3.03	Thin Peat	2	2	2	8	Low
7972	Point	130936.05	913261.65	0.39	PEAT	ROCK	3.03	Peaty Soil	1	2	2	4	Negligible
7973	Point	130935.34	913264.85	0.02	PEAT	ROCK	2.73	Peaty Soil	1	2	2	4	Negligible
7974	Point	130932.19	913265.57	0.31	PEAT	ROCK	3.67	Peaty Soil	1	2	2	4	Negligible
7975	Point	130931.73	913277.76	0.11	PEAT	ROCK	3.19	Peaty Soil	1	2	2	4	Negligible
7976	Point	130935.72	913255.43	0.10	PEAT	ROCK	2.88	Peaty Soil	1	2	2	4	Negligible
7977	Point	130932.60	913252.71	0.21	PEAT	ROCK	3.63	Peaty Soil	1	2	2	4	Negligible
7978	Point	130932.37	913247.88	0.11	PEAT	ROCK	3.63	Peaty Soil	1	2	2	4	Negligible
7979	Point	130933.65	913245.99	0.61	PEAT	ROCK	7.22	Thin Peat	2	4	2	16	Medium
7980	Point	130945.30	913251.80	0.30	PEAT	ROCK	5.92	Peaty Soil	1	4	2	8	Low
7981	Point	130953.94	913241.81	2.31	PEAT	ROCK	7.43	Thick Peat	3	4	2	24	Medium

ID	SOURCE	X	Y	Depth	Surface	Substrate	Slope	Peat Coefficient	Peat Coefficient	Slope Coefficient	Substrate Coefficient	Risk Coefficient	Potential Instability
1	Point	126515.38	918954.62	0.80	Peat	Rock	10.12	Thin Peat	2	6	2	24	Medium
7982	Point	130950.27	913236.93	0.50	PEAT	ROCK	6.38	Peaty Soil	1	4	2	8	Low
7983	Point	130948.38	913233.82	0.32	PEAT	ROCK	7.64	Peaty Soil	1	4	2	8	Low
7984	Point	130958.44	913230.75	1.20	PEAT	ROCK	3.52	Thin Peat	2	2	2	8	Low
7985	Point	130965.00	913236.25	2.20	PEAT	ROCK	7.22	Thick Peat	3	4	2	24	Medium
7986	Point	130985.25	913228.86	1.39	PEAT	ROCK	7.64	Thin Peat	2	4	2	16	Medium
7987	Point	130975.48	913221.20	2.30	PEAT	ROCK	8.65	Thick Peat	3	6	2	36	High
7988	Point	130979.74	913206.68	0.19	PEAT	ROCK	7.99	Peaty Soil	1	4	2	8	Low
7989	Point	130982.62	913208.01	0.01	PEAT	ROCK	13.75	Peaty Soil	1	8	2	16	Medium
7990	Point	130989.53	913212.58	0.02	PEAT	ROCK	22.10	Peaty Soil	1	8	2	16	Medium
7991	Point	130991.77	913203.99	0.03	PEAT	ROCK	1.79	Peaty Soil	1	1	2	2	Negligible
7992	Point	130985.69	913193.69	0.00	PEAT	ROCK	21.10	No Peat	0	8	2	0	None
7993	Point	130994.11	913195.71	0.02	PEAT	ROCK	14.27	Peaty Soil	1	8	2	16	Medium
7994	Point	130993.56	913190.31	0.03	PEAT	ROCK	15.91	Peaty Soil	1	8	2	16	Medium
7995	Point	130991.34	913186.86	0.68	PEAT	ROCK	5.00	Thin Peat	2	4	2	16	Medium
7996	Point	130982.47	913198.84	0.34	PEAT	ROCK	4.72	Peaty Soil	1	4	2	8	Low
7997	Point	130985.53	913188.68	0.50	PEAT	ROCK	21.32	Peaty Soil	1	8	2	16	Medium
7998	Point	130996.56	913174.87	0.19	PEAT	ROCK	17.58	Peaty Soil	1	8	2	16	Medium
7999	Point	131002.97	913180.20	1.13	PEAT	ROCK	15.45	Thin Peat	2	8	2	32	High
8000	Point	131005.36	913191.65	0.12	PEAT	ROCK	20.72	Peaty Soil	1	8	2	16	Medium
8001	Point	130998.33	913200.63	0.52	PEAT	ROCK	15.37	Thin Peat	2	8	2	32	High
8002	Point	130997.93	913213.55	0.79	PEAT	ROCK	10.59	Thin Peat	2	6	2	24	Medium
8003	Point	131000.80	913225.25	0.41	PEAT	ROCK	3.43	Peaty Soil	1	2	2	4	Negligible
8004	Point	131007.82	913207.49	1.20	PEAT	ROCK	15.45	Thin Peat	2	8	2	32	High
8005	Point	131009.77	913194.82	2.39	PEAT	ROCK	10.88	Thick Peat	3	6	2	36	High
8006	Point	131008.73	913180.73	2.16	PEAT	ROCK	11.99	Thick Peat	3	6	2	36	High
8007	Point	131012.42	913168.22	1.60	PEAT	ROCK	16.99	Thick Peat	3	8	2	48	High
8008	Point	131008.60	913167.65	0.60	PEAT	ROCK	21.54	Thin Peat	2	8	2	32	High
8009	Point	130999.66	913175.48	0.00	PEAT	ROCK	22.53	No Peat	0	8	2	0	None
8010	Point	130998.83	913168.59	0.01	PEAT	ROCK	8.71	Peaty Soil	1	6	2	12	Low
8011	Point	131012.72	913155.15	0.90	PEAT	ROCK	15.44	Thin Peat	2	8	2	32	High
8012	Point	131003.47	913153.20	0.60	PEAT	ROCK	15.79	Thin Peat	2	8	2	32	High
8013	Point	130992.07	913130.01	0.78	PEAT	ROCK	5.39	Thin Peat	2	4	2	16	Medium
8014	Point	130943.98	913246.55	0.42	PEAT	ROCK	1.28	Peaty Soil	1	1	2	2	Negligible
8015	Point	130922.22	913243.46	0.80	PEAT	ROCK	2.55	Thin Peat	2	2	2	8	Low
8016	Point	130908.97	913227.98	1.20	PEAT	ROCK	4.18	Thin Peat	2	4	2	16	Medium
8017	Point	130896.52	913213.88	0.71	PEAT	ROCK	6.06	Thin Peat	2	4	2	16	Medium
8018	Point	130879.54	913202.35	0.60	PEAT	ROCK	4.12	Thin Peat	2	4	2	16	Medium
8019	Point	130882.18	913199.84	0.38	PEAT	ROCK	8.01	Peaty Soil	1	6	2	12	Low
8020	Point	130859.64	913179.52	0.39	PEAT	ROCK	1.49	Peaty Soil	1	1	2	2	Negligible
8021	Point	130850.62	913183.17	2.01	PEAT	ROCK	17.52	Thick Peat	3	8	2	48	High
8022	Point	130821.29	913173.05	0.01	PEAT	ROCK	17.67	Peaty Soil	1	8	2	16	Medium
8023	Point	130821.53	913167.45	0.01	PEAT	ROCK	12.97	Peaty Soil	1	8	2	16	Medium
8024	Point	130814.08	913167.17	0.00	PEAT	ROCK	15.09	No Peat	0	8	2	0	None
8025	Point	130807.14	913164.09	0.00	PEAT	ROCK	11.03	No Peat	0	6	2	0	None
8026	Point	130807.72	913157.88	0.22	PEAT	ROCK	17.45	Peaty Soil	1	8	2	16	Medium
8027	Point	130821.43	913160.59	0.40	PEAT	ROCK	8.40	Peaty Soil	1	6	2	12	Low
8028	Point	130832.75	913162.39	0.11	PEAT	ROCK	12.97	Peaty Soil	1	8	2	16	Medium
8029	Point	130813.12	913141.01	0.51	PEAT	ROCK	11.11	Thin Peat	2	6	2	24	Medium
8030	Point	130806.98	913149.23	1.11	PEAT	ROCK	10.23	Thin Peat	2	6	2	24	Medium
8031	Point	130794.06	913138.36	0.24	PEAT	ROCK	15.26	Peaty Soil	1	8	2	16	Medium
8032	Point	130803.01	913133.34	0.40	PEAT	ROCK	13.05	Peaty Soil	1	8	2	16	Medium
8033	Point	130807.43	913130.97	0.22	PEAT	ROCK	1.61	Peaty Soil	1	1	2	2	Negligible
8034	Point	131762.80	913558.78	2.11	PEAT	ROCK	0.59	Thick Peat	3	1	2	6	Low
8035	Point	131771.22	913593.95	0.56	PEAT	ROCK	2.89	Thin Peat	2	2	2	8	Low
8036	Point	131782.95	913585.33	0.57	PEAT	ROCK	2.89	Thin Peat	2	2	2	8	Low
8037	Point	131781.39	913586.80	0.42	PEAT	ROCK	1.49	Peaty Soil	1	1	2	2	Negligible
8038	Point	131791.71	913582.90	0.63	PEAT	ROCK	1.74	Thin Peat	2	1	2	4	Negligible
8039	Point	131804.23	913591.29	3.19	PEAT	ROCK	1.74	Thick Peat	3	1	2	6	Low
8040	Point	131804.25	913591.41	0.00	PEAT	ROCK	1.60	No Peat	0	1	2	0	None
8041	Point	131789.24	913600.10	0.29	PEAT	ROCK	1.53	Peaty Soil	1	1	2	2	Negligible
8042	Point	131779.55	913609.39	0.65	PEAT	ROCK	5.64	Thin Peat	2	4	2	16	Medium
8043	Point	131792.39	913629.02	0.77	PEAT	ROCK	6.36	Thin Peat	2	4	2	16	Medium
8044	Point	131796.83	913623.05	0.79	PEAT	ROCK	9.15	Thin Peat	2	6	2	24	Medium
8045	Point	131800.37	913620.09	0.08	PEAT	ROCK	6.36	Peaty Soil	1	4	2	8	Low
8046	Point	131799.75	913620.36	0.00	PEAT	ROCK	6.54	No Peat	0	4	2	0	None
8047	Point	131807.74	913615.07	0.70	PEAT	ROCK	2.32	Thin Peat	2	2	2	8	Low
8048	Point	131817.06	913621.45	0.63	PEAT	ROCK	4.31	Thin Peat	2	4	2	16	Medium
8049	Point	131819.43	913619.15	0.75	PEAT	ROCK	4.15	Thin Peat	2	4	2	16	Medium
8050	Point	131819.23	913627.15	0.78	PEAT	ROCK	5.11	Thin Peat	2	4	2	16	Medium
8051	Point	131809.39	913628.22	0.13	PEAT	ROCK	1.60	Peaty Soil	1	1	2	2	Negligible
8052	Point	131789.52	913601.96	0.53	PEAT	ROCK	8.33	Thin Peat	2	6	2	24	Medium
8053	Point	131215.65	913510.41	0.58	PEAT	ROCK	3.04	Thin Peat	2	2	2	8	Low
8054	Point	131207.49	913506.80	0.28	PEAT	ROCK	3.04	Peaty Soil	1	2	2	4	Negligible
8055	Point	131207.41	913506.50	0.37	PEAT	ROCK	3.53	Peaty Soil	1	2	2	4	Negligible
8056	Point	131197.89	913504.73	0.01	PEAT	ROCK	3.97	Peaty Soil	1	2	2	4	Negligible
8057	Point	131188.31	913499.82	1.04	PEAT	ROCK	5.67	Thin Peat	2	4	2	16	Medium
8058	Point	131197.18	913534.03	0.43	PEAT	ROCK	6.91	Peaty Soil	1	4	2	8	Low
8059	Point	131205.02	913537.54	0.23	PEAT	ROCK	6.91	Peaty Soil	1	4	2	8	Low
8060	Point	131207.56	913538.79	0.00	PEAT	ROCK	4.71	No Peat	0	4	2	0	None
8061	Point	131212.20	913542.62	0.00	PEAT	ROCK	2.92	No Peat	0	2	2	0	None
8062	Point	131215.76	913543.63	0.50	PEAT	ROCK	8.81	Peaty Soil	1	6	2	12	Low
8063	Point	131209.63	913548.90	0.37	PEAT	ROCK	8.54	Peaty Soil	1	6	2	12	Low
8064	Point	131206.44	913550.37	0.04	PEAT	ROCK	8.16	Peaty Soil	1	6	2	12	Low
8065	Point	131205.20	913544.98	0.95	PEAT	ROCK	2.99	Thin Peat	2	2	2	8	Low
8066	Point	131199.85	913548.90	0.58	PEAT	ROCK	6.32	Thin Peat	2	4	2	16	Medium
8067	Point	131209.24	913571.25	1.25	PEAT	ROCK	6.66	Thin Peat	2	4	2	16	Medium
8068	Point	131217.87	913573.37	0.21	PEAT	ROCK	10.80	Peaty Soil	1	6	2	12	Low
8069	Point	131234.89	913577.02	0.03	PEAT	ROCK	6.69	Peaty Soil	1	4	2	8	Low
8070	Point	131213.14	913596.24	1.37	PEAT	ROCK	5.30	Thin Peat	2	4	2	16	Medium
8071	Point	131218.83	913594.18	0.69	PEAT	ROCK	12.79	Thin Peat	2	8	2	32	High
8072	Point	131245.15	913607.33	0.00	PEAT	ROCK	12.79	No Peat	0	8	2	0	None
8073	Point	131247.40	913607.13	0.00	PEAT	ROCK	6.83	No Peat	0	4	2	0	None
8074	Point	131237.64	913606.32	0.00	PEAT	ROCK	2.97	No Peat	0	2	2	0	None
8075	Point	131230.83	913606.76	0.35	PEAT	ROCK	5.44	Peaty Soil	1	4	2	8	Low
8076	Point	131226.15	913606.47	0.61	PEAT	ROCK	8.03	Thin Peat	2	6	2	24	Medium
8077	Point	131221.95	913605.83	0.60	PEAT	ROCK	9.74	Thin Peat	2	6	2	24	Medium
8078	Point	131217.24	913605.40	0.71	PEAT	ROCK	7.01	Thin Peat	2	4	2	16	Medium
8079	Point	131220.03	913623.57	1.32	PEAT	ROCK	7.52	Thin Peat	2	4	2	16	Medium
8080	Point	131230.90	913623.72	1.00	PEAT	ROCK	10.83	Thin Peat	2	6	2	24	Medium
8081	Point	131239.96	913629.43	0.40	PEAT	ROCK	18.74	Peaty Soil	1	8	2	16	Medium
8082	Point	130680.61	913130.10	0.71	PEAT	ROCK	19.63	Thin Peat	2	8	2	32	High
8083	Point	130687.14	913130.63	0.50	PEAT	ROCK	8.57	Peaty Soil	1	6	2	12	Low
8084	Point	130684.98	913137.29	0.09	PEAT	ROCK	8.77	Peaty Soil	1	6	2	12	Low
8085	Point	130670.76	913158.00	0.10	PEAT	ROCK	5.73	Peaty Soil	1	4	2	8	Low
8086	Point	130661.69	913163.22	0.20	PEAT	ROCK	2.19	Peaty Soil	1	2	2	4	Negligible
8087	Point	130657.31	913169.57	0.10	PEAT	ROCK	14.77	Peaty Soil	1	8	2	16	Medium
8088	Point	130688.69	913138.59	0.01	PEAT	ROCK	10.30	Peaty Soil	1	6	2	12	Low
8089	Point	130680.47	913144.63	0.02	PEAT	ROCK	10.45	Peaty Soil	1	6	2	12	Low
8090	Point	130681.42	913148.96	0.37	PEAT	ROCK	21.21	Peaty Soil	1	8	2	16	Medium
8091	Point	130685.74	913155.71	0.28	PEAT	ROCK	16.20	Peaty Soil	1	8	2	16	Medium
8092	Point	130680.55	913158.08	0.34	PEAT	ROCK	7.41	Peaty Soil	1	4	2	8	Low
8093	Point	130675.43	913154.74	0.02	PEAT	ROCK	10.74	Peaty Soil	1	6	2	12	Low
8094	Point	130673.64	913160.51	0.00	PEAT	ROCK	8.25	No Peat	0	6	2	0	None
8095	Point	130666.27	913164.54	0.01	PEAT	ROCK	17.57	Peaty Soil	1	8	2	16	Medium

ID	SOURCE	X	Y	Depth	Surface	Substrate	Slope	Peat Coefficient	Peat Coefficient	Slope Coefficient	Substrate Coefficient	Risk Coefficient	Potential Instability
1	Point	126515.38	918954.62	0.80	Peat	Rock	10.12	Thin Peat	2	6	2	24	Medium
8096	Point	130670.72	913166.57	0.01	PEAT	ROCK	15.45	Peaty Soil	1	8	2	16	Medium
8097	Point	130667.59	913171.37	0.01	PEAT	ROCK	2.19	Peaty Soil	1	2	2	4	Negligible
8098	Point	130659.37	913169.43	0.02	PEAT	ROCK	7.92	Peaty Soil	1	4	2	8	Low
8099	Point	130644.27	913176.04	0.83	PEAT	ROCK	7.04	Thin Peat	2	4	2	16	Medium
8100	Point	130644.66	913159.07	0.59	PEAT	ROCK	4.62	Thin Peat	2	4	2	16	Medium
8101	Point	130651.39	913158.78	1.50	PEAT	ROCK	5.49	Thin Peat	2	4	2	16	Medium
8102	Point	130654.20	913150.13	2.21	PEAT	ROCK	6.61	Thick Peat	3	4	2	24	Medium
8103	Point	130645.40	913145.01	0.12	PEAT	ROCK	12.32	Peaty Soil	1	8	2	16	Medium
8104	Point	130661.39	913140.25	0.40	PEAT	ROCK	8.09	Peaty Soil	1	6	2	12	Low
8105	Point	130664.92	913146.11	2.79	PEAT	ROCK	14.61	Thick Peat	3	8	2	48	High
8106	Point	130672.49	913139.33	2.49	PEAT	ROCK	14.61	Thick Peat	3	8	2	48	High
8107	Point	130672.00	913135.57	0.51	PEAT	ROCK	18.04	Thin Peat	2	8	2	32	High
8108	Point	130672.47	913131.59	0.31	PEAT	ROCK	17.61	Peaty Soil	1	8	2	16	Medium
8109	Point	130663.45	913130.95	0.21	PEAT	ROCK	6.92	Peaty Soil	1	4	2	8	Low
8110	Point	130639.18	913130.91	0.01	PEAT	ROCK	12.33	Peaty Soil	1	8	2	16	Medium
8111	Point	130642.22	913136.52	0.01	PEAT	ROCK	11.19	Peaty Soil	1	6	2	12	Low
8112	Point	130653.83	913134.76	0.02	PEAT	ROCK	3.24	Peaty Soil	1	2	2	4	Negligible
8113	Point	130626.32	913131.46	0.61	PEAT	ROCK	7.84	Thin Peat	2	4	2	16	Medium
8114	Point	130633.01	913136.35	0.60	PEAT	ROCK	8.46	Thin Peat	2	6	2	24	Medium
8115	Point	130638.62	913141.66	0.31	PEAT	ROCK	8.46	Peaty Soil	1	6	2	12	Low
8116	Point	130637.67	913144.88	1.06	PEAT	ROCK	6.56	Thin Peat	2	4	2	16	Medium
8117	Point	130636.17	913154.16	0.21	PEAT	ROCK	5.78	Peaty Soil	1	4	2	8	Low
8118	Point	130634.07	913147.69	0.12	PEAT	ROCK	6.61	Peaty Soil	1	4	2	8	Low
8119	Point	130629.50	913146.14	0.41	PEAT	ROCK	5.72	Peaty Soil	1	4	2	8	Low
8120	Point	130629.31	913142.02	1.38	PEAT	ROCK	6.51	Thin Peat	2	4	2	16	Medium
8121	Point	130622.03	913147.72	0.21	PEAT	ROCK	7.01	Peaty Soil	1	4	2	8	Low
8122	Point	130618.97	913150.55	0.11	PEAT	ROCK	6.49	Peaty Soil	1	4	2	8	Low
8123	Point	130624.83	913154.63	0.09	PEAT	ROCK	7.65	Peaty Soil	1	4	2	8	Low
8124	Point	130626.67	913151.17	0.02	PEAT	ROCK	9.63	Peaty Soil	1	6	2	12	Low
8125	Point	130632.77	913157.97	0.01	PEAT	ROCK	7.44	Peaty Soil	1	4	2	8	Low
8126	Point	130633.01	913165.61	0.01	PEAT	ROCK	3.49	Peaty Soil	1	2	2	4	Negligible
8127	Point	130628.34	913163.91	0.03	PEAT	ROCK	5.84	Peaty Soil	1	4	2	8	Low
8128	Point	130617.78	913165.74	1.00	PEAT	ROCK	7.13	Thin Peat	2	4	2	16	Medium
8129	Point	130613.29	913163.06	0.71	PEAT	ROCK	13.96	Thin Peat	2	8	2	32	High
8130	Point	130608.28	913153.69	0.50	PEAT	ROCK	7.00	Peaty Soil	1	4	2	8	Low
8131	Point	130614.16	913150.88	0.60	PEAT	ROCK	8.39	Thin Peat	2	6	2	24	Medium
8132	Point	130614.34	913141.04	0.60	PEAT	ROCK	8.17	Thin Peat	2	6	2	24	Medium
8133	Point	130613.95	913136.32	0.60	PEAT	ROCK	7.58	Thin Peat	2	4	2	16	Medium
8134	Point	130607.43	913136.88	0.71	PEAT	ROCK	5.62	Thin Peat	2	4	2	16	Medium
8135	Point	130601.77	913139.78	0.10	PEAT	ROCK	7.03	Peaty Soil	1	4	2	8	Low
8136	Point	130594.14	913143.01	0.31	PEAT	ROCK	8.03	Peaty Soil	1	6	2	12	Low
8137	Point	130591.18	913149.66	0.21	PEAT	ROCK	6.50	Peaty Soil	1	4	2	8	Low
8138	Point	130595.19	913157.93	0.31	PEAT	ROCK	8.05	Peaty Soil	1	6	2	12	Low
8139	Point	130601.88	913160.87	0.50	PEAT	ROCK	2.91	Peaty Soil	1	2	2	4	Negligible
8140	Point	130598.63	913150.28	0.01	PEAT	ROCK	14.54	Peaty Soil	1	8	2	16	Medium
8141	Point	130601.40	913147.68	0.01	PEAT	ROCK	7.64	Peaty Soil	1	4	2	8	Low
8142	Point	130607.47	913169.86	1.50	PEAT	ROCK	7.84	Thin Peat	2	4	2	16	Medium
8143	Point	130601.98	913173.65	2.27	PEAT	ROCK	7.42	Thick Peat	3	4	2	24	Medium
8144	Point	130590.18	913167.70	0.13	PEAT	ROCK	6.75	Peaty Soil	1	4	2	8	Low
8145	Point	130592.55	913162.73	1.09	PEAT	ROCK	4.02	Thin Peat	2	4	2	16	Medium
8146	Point	130588.56	913153.19	0.79	PEAT	ROCK	4.02	Thin Peat	2	4	2	16	Medium
8147	Point	130585.73	913154.37	0.51	PEAT	ROCK	12.48	Thin Peat	2	8	2	32	High
8148	Point	130577.69	913143.68	0.81	PEAT	ROCK	11.49	Thin Peat	2	6	2	24	Medium
8149	Point	130583.63	913136.25	0.95	PEAT	ROCK	7.02	Thin Peat	2	4	2	16	Medium
8150	Point	130588.13	913139.11	2.18	PEAT	ROCK	11.22	Thick Peat	3	6	2	36	High
8151	Point	130582.54	913130.75	0.30	PEAT	ROCK	4.92	Peaty Soil	1	4	2	8	Low
8152	Point	130558.98	913130.73	0.00	PEAT	ROCK	3.57	No Peat	0	2	2	0	None
8153	Point	130558.88	913136.37	0.10	PEAT	ROCK	7.14	Peaty Soil	1	4	2	8	Low
8154	Point	130552.11	913168.48	0.10	PEAT	ROCK	3.02	Peaty Soil	1	2	2	4	Negligible
8155	Point	130560.24	913163.11	0.30	PEAT	ROCK	6.83	Peaty Soil	1	4	2	8	Low
8156	Point	130559.31	913153.68	0.08	PEAT	ROCK	10.87	Peaty Soil	1	6	2	12	Low
8157	Point	130577.07	913137.12	0.01	PEAT	ROCK	6.87	Peaty Soil	1	4	2	8	Low
8158	Point	130573.01	913139.85	0.01	PEAT	ROCK	9.60	Peaty Soil	1	6	2	12	Low
8159	Point	130570.16	913143.49	0.00	PEAT	ROCK	14.95	No Peat	0	8	2	0	None
8160	Point	130578.52	913154.02	0.02	PEAT	ROCK	4.36	Peaty Soil	1	4	2	8	Low
8161	Point	130571.90	913155.30	0.02	PEAT	ROCK	4.86	Peaty Soil	1	4	2	8	Low
8162	Point	130565.11	913150.53	0.01	PEAT	ROCK	3.99	Peaty Soil	1	2	2	4	Negligible
8163	Point	130565.47	913159.10	0.10	PEAT	ROCK	1.63	Peaty Soil	1	1	2	2	Negligible
8164	Point	130568.47	913164.94	0.00	PEAT	ROCK	2.49	No Peat	0	2	2	0	None
8165	Point	130571.90	913171.10	0.00	PEAT	ROCK	8.99	No Peat	0	6	2	0	None
8166	Point	130576.38	913172.09	0.00	PEAT	ROCK	9.44	No Peat	0	6	2	0	None
8167	Point	130644.49	913172.12	0.30	PEAT	ROCK	9.68	Peaty Soil	1	6	2	12	Low
8168	Point	130644.80	913162.41	0.19	PEAT	ROCK	7.04	Peaty Soil	1	4	2	8	Low
8169	Point	130641.98	913155.99	0.50	PEAT	ROCK	8.35	Peaty Soil	1	6	2	12	Low
8170	Point	130634.78	913152.55	0.69	PEAT	ROCK	5.78	Thin Peat	2	4	2	16	Medium
8171	Point	130634.42	913147.48	0.12	PEAT	ROCK	8.11	Peaty Soil	1	6	2	12	Low
8172	Point	130632.24	913174.05	0.00	PEAT	ROCK	7.90	No Peat	0	4	2	0	None
8173	Point	130632.67	913178.49	0.18	PEAT	ROCK	8.54	Peaty Soil	1	6	2	12	Low
8174	Point	130634.75	913181.02	0.07	PEAT	ROCK	12.74	Peaty Soil	1	8	2	16	Medium
8175	Point	130626.64	913185.26	0.19	PEAT	ROCK	10.35	Peaty Soil	1	6	2	12	Low
8176	Point	130623.23	913184.24	0.01	PEAT	ROCK	7.41	Peaty Soil	1	4	2	8	Low
8177	Point	130614.79	913181.38	0.22	PEAT	ROCK	11.17	Peaty Soil	1	6	2	12	Low
8178	Point	130620.74	913185.70	1.57	PEAT	ROCK	13.43	Thick Peat	3	8	2	48	High
8179	Point	130632.85	913187.26	0.49	PEAT	ROCK	13.43	Peaty Soil	1	8	2	16	Medium
8180	Point	130632.16	913188.53	1.40	PEAT	ROCK	19.20	Thin Peat	2	8	2	32	High
8181	Point	130641.66	913193.24	0.10	PEAT	ROCK	13.19	Peaty Soil	1	8	2	16	Medium
8182	Point	130628.12	913197.17	0.30	PEAT	ROCK	11.00	Peaty Soil	1	6	2	12	Low
8183	Point	130615.17	913268.69	0.11	PEAT	ROCK	20.05	Peaty Soil	1	8	2	16	Medium
8184	Point	130632.25	913271.76	0.14	PEAT	ROCK	19.64	Peaty Soil	1	8	2	16	Medium
8185	Point	130647.17	913279.12	0.10	PEAT	ROCK	14.73	Peaty Soil	1	8	2	16	Medium
8186	Point	130646.00	913283.57	0.01	PEAT	ROCK	14.26	Peaty Soil	1	8	2	16	Medium
8187	Point	130655.13	913282.64	0.02	PEAT	ROCK	15.09	Peaty Soil	1	8	2	16	Medium
8188	Point	130667.63	913292.07	0.00	PEAT	ROCK	15.09	No Peat	0	8	2	0	None
8189	Point	130668.27	913294.81	0.01	PEAT	ROCK	18.63	Peaty Soil	1	8	2	16	Medium
8190	Point	130670.49	913296.73	0.05	PEAT	ROCK	5.04	Peaty Soil	1	4	2	8	Low
8191	Point	130637.75	913592.89	0.39	PEAT	ROCK	7.29	Peaty Soil	1	4	2	8	Low
8192	Point	130626.72	913593.14	0.82	PEAT	ROCK	16.51	Thin Peat	2	8	2	32	High
8193	Point	130622.06	913581.78	0.91	PEAT	ROCK	26.69	Thin Peat	2	8	2	32	High
8194	Point	130607.20	913555.98	0.09	PEAT	ROCK	21.14	Peaty Soil	1	8	2	16	Medium
8195	Point	130604.61	913550.71	0.01	PEAT	ROCK	13.43	Peaty Soil	1	8	2	16	Medium
8196	Point	130576.86	913520.49	0.02	PEAT	ROCK	18.06	Peaty Soil	1	8	2	16	Medium
8197	Point	130585.44	913519.43	0.02	PEAT	ROCK	19.99	Peaty Soil	1	8	2	16	Medium
8198	Point	130590.77	913523.83	0.01	PEAT	ROCK	16.99	Peaty Soil	1	8	2	16	Medium
8199	Point	130592.93	913538.03	0.50	PEAT	ROCK	21.24	Peaty Soil	1	8	2	16	Medium
8200	Point	130598.36	913536.83	0.01	PEAT	ROCK	23.09	Peaty Soil	1	8	2	16	Medium
8201	Point	130607.08	913544.28	0.00	PEAT	ROCK	10.08	No Peat	0	6	2	0	None
8202	Point	130589.51	913508.07	0.39	PEAT	ROCK	13.30	Peaty Soil	1	8	2	16	Medium
8203	Point	130595.45	913510.93	0.28	PEAT	ROCK	11.37	Peaty Soil	1	6	2	12	Low
8204	Point	130604.69	913519.90	0.77	PEAT	ROCK	10.35	Thin Peat	2	6	2	24	Medium
8205	Point	130611.56	913535.27	0.49	PEAT	ROCK	11.87	Peaty Soil	1	6	2	12	Low
8206	Point	130618.81	913552.42	0.49	PEAT	ROCK	6.78	Peaty Soil	1	4	2	8	Low
8207	Point	130626.99	913564.76	0.28	PEAT	ROCK	9.85	Peaty Soil	1	6	2	12	Low
8208	Point	130626.55	913571.80	0.71	PEAT	ROCK	16.98	Thin Peat	2	8	2	32	High
8209	Point	130622.81	913578.98	0.69	PEAT	ROCK	9.36	Thin Peat	2	6	2	24	Medium

ID	SOURCE	X	Y	Depth	Surface	Substrate	Slope	Peat Coefficient	Peat Coefficient	Slope Coefficient	Substrate Coefficient	Risk Coefficient	Potential Instability
1	Point	126515.38	918954.62	0.80	Peat	Rock	10.12	Thin Peat	2	6	2	24	Medium
8210	Point	130650.38	913589.62	0.91	PEAT	ROCK	5.37	Thin Peat	2	4	2	16	Medium
8211	Point	130642.54	913586.08	0.22	PEAT	ROCK	6.88	Peaty Soil	1	4	2	8	Low
8212	Point	130641.04	913575.79	0.10	PEAT	ROCK	6.44	Peaty Soil	1	4	2	8	Low
8213	Point	130651.64	913570.66	0.11	PEAT	ROCK	5.47	Peaty Soil	1	4	2	8	Low
8214	Point	130658.67	913578.28	0.32	PEAT	ROCK	9.36	Peaty Soil	1	6	2	12	Low
8215	Point	130653.39	913585.02	0.62	PEAT	ROCK	7.09	Thin Peat	2	4	2	16	Medium
8216	Point	130649.77	913579.39	0.00	PEAT	ROCK	7.09	No Peat	0	4	2	0	None
8217	Point	130645.09	913578.12	0.00	PEAT	ROCK	7.53	No Peat	0	4	2	0	None
8218	Point	130645.26	913586.04	0.00	PEAT	ROCK	2.55	No Peat	0	2	2	0	None
8219	Point	130663.98	913584.23	0.80	PEAT	ROCK	5.09	Thin Peat	2	4	2	16	Medium
8220	Point	130670.59	913583.42	0.10	PEAT	ROCK	1.99	Peaty Soil	1	1	2	2	Negligible
8221	Point	130677.64	913570.87	0.20	PEAT	ROCK	11.60	Peaty Soil	1	6	2	12	Low
8222	Point	130681.04	913568.90	0.00	PEAT	ROCK	7.11	No Peat	0	4	2	0	None
8223	Point	130674.37	913562.38	0.00	PEAT	ROCK	9.40	No Peat	0	6	2	0	None
8224	Point	130678.29	913559.89	0.00	PEAT	ROCK	15.16	No Peat	0	8	2	0	None
8225	Point	130684.35	913564.83	0.24	PEAT	ROCK	9.79	Peaty Soil	1	6	2	12	Low
8226	Point	130687.63	913572.41	0.11	PEAT	ROCK	14.01	Peaty Soil	1	8	2	16	Medium
8227	Point	130690.25	913557.84	0.81	PEAT	ROCK	12.63	Thin Peat	2	8	2	32	High
8228	Point	130686.86	913552.84	0.00	PEAT	ROCK	14.19	No Peat	0	8	2	0	None
8229	Point	130682.24	913547.84	1.09	PEAT	ROCK	7.42	Thin Peat	2	4	2	16	Medium
8230	Point	130672.79	913554.45	0.60	PEAT	ROCK	5.07	Thin Peat	2	4	2	16	Medium
8231	Point	130662.95	913560.65	0.31	PEAT	ROCK	5.07	Peaty Soil	1	4	2	8	Low
8232	Point	130662.94	913560.66	0.30	PEAT	ROCK	7.28	Peaty Soil	1	4	2	8	Low
8233	Point	130655.07	913564.96	0.60	PEAT	ROCK	3.57	Thin Peat	2	2	2	8	Low
8234	Point	130643.38	913568.61	0.51	PEAT	ROCK	3.69	Thin Peat	2	2	2	8	Low
8235	Point	130636.77	913570.83	0.80	PEAT	ROCK	4.64	Thin Peat	2	4	2	16	Medium
8236	Point	130635.43	913559.21	1.50	PEAT	ROCK	12.22	Thin Peat	2	8	2	32	High
8237	Point	130645.08	913552.15	0.22	PEAT	ROCK	10.91	Peaty Soil	1	6	2	12	Low
8238	Point	130653.45	913550.23	0.30	PEAT	ROCK	17.75	Peaty Soil	1	8	2	16	Medium
8239	Point	130654.80	913543.23	0.61	PEAT	ROCK	18.97	Thin Peat	2	8	2	32	High
8240	Point	130653.25	913536.04	0.81	PEAT	ROCK	14.27	Thin Peat	2	8	2	32	High
8241	Point	130657.62	913528.66	0.72	PEAT	ROCK	14.30	Thin Peat	2	8	2	32	High
8242	Point	130660.71	913519.17	0.81	PEAT	ROCK	11.10	Thin Peat	2	6	2	24	Medium
8243	Point	130625.34	913510.75	0.71	PEAT	ROCK	9.66	Thin Peat	2	6	2	24	Medium
8244	Point	130623.09	913518.37	0.51	PEAT	ROCK	10.58	Thin Peat	2	6	2	24	Medium
8245	Point	130623.73	913528.18	0.61	PEAT	ROCK	2.54	Thin Peat	2	2	2	8	Low
8246	Point	130628.68	913537.74	0.14	PEAT	ROCK	2.61	Peaty Soil	1	2	2	4	Negligible
8247	Point	130630.30	913544.43	0.20	PEAT	ROCK	2.55	Peaty Soil	1	2	2	4	Negligible
8248	Point	130634.04	913550.39	0.57	PEAT	ROCK	4.55	Thin Peat	2	4	2	16	Medium
8249	Point	130629.71	913552.70	1.20	PEAT	ROCK	2.75	Thin Peat	2	2	2	8	Low
8250	Point	130627.86	913549.06	1.50	PEAT	ROCK	0.80	Thin Peat	2	1	2	4	Negligible
8251	Point	130626.01	913544.83	1.30	PEAT	ROCK	1.58	Thin Peat	2	1	2	4	Negligible
8252	Point	130622.42	913542.75	1.11	PEAT	ROCK	4.32	Thin Peat	2	4	2	16	Medium
8253	Point	130638.15	913547.92	0.07	PEAT	ROCK	21.72	Peaty Soil	1	8	2	16	Medium
8254	Point	130645.61	913539.87	0.02	PEAT	ROCK	8.64	Peaty Soil	1	6	2	12	Low
8255	Point	130639.89	913533.94	0.02	PEAT	ROCK	3.40	Peaty Soil	1	2	2	4	Negligible
8256	Point	130635.23	913539.14	0.01	PEAT	ROCK	3.68	Peaty Soil	1	2	2	4	Negligible
8257	Point	130631.17	913535.66	0.00	PEAT	ROCK	14.23	No Peat	0	8	2	0	None
8258	Point	130640.97	913524.73	0.00	PEAT	ROCK	10.11	No Peat	0	6	2	0	None
8259	Point	130631.86	913523.88	0.00	PEAT	ROCK	11.73	No Peat	0	6	2	0	None
8260	Point	130634.79	913509.08	0.88	PEAT	ROCK	15.79	Thin Peat	2	8	2	32	High
8261	Point	130648.64	913512.54	0.00	PEAT	ROCK	9.02	No Peat	0	6	2	0	None
8262	Point	130613.30	913500.95	0.69	PEAT	ROCK	8.28	Thin Peat	2	6	2	24	Medium
8263	Point	130600.01	913503.24	0.20	PEAT	ROCK	7.73	Peaty Soil	1	4	2	8	Low
8264	Point	130594.71	913506.89	0.80	PEAT	ROCK	11.64	Thin Peat	2	6	2	24	Medium
8265	Point	130590.65	913494.18	1.10	PEAT	ROCK	20.07	Thin Peat	2	8	2	32	High
8266	Point	130639.82	913193.07	0.29	PEAT	ROCK	13.19	Peaty Soil	1	8	2	16	Medium
8267	Point	130629.08	913197.12	0.16	PEAT	ROCK	9.69	Peaty Soil	1	6	2	12	Low
8268	Point	130642.29	913207.20	0.00	PEAT	ROCK	8.33	No Peat	0	6	2	0	None
8269	Point	130636.67	913205.94	0.00	PEAT	ROCK	12.31	No Peat	0	8	2	0	None
8270	Point	130628.16	913201.25	0.01	PEAT	ROCK	10.66	Peaty Soil	1	6	2	12	Low
8271	Point	130623.79	913199.31	0.32	PEAT	ROCK	5.92	Peaty Soil	1	4	2	8	Low
8272	Point	130619.24	913211.41	0.12	PEAT	ROCK	2.33	Peaty Soil	1	2	2	4	Negligible
8273	Point	130626.96	913218.25	0.10	PEAT	ROCK	7.99	Peaty Soil	1	4	2	8	Low
8274	Point	130631.93	913217.07	0.10	PEAT	ROCK	6.81	Peaty Soil	1	4	2	8	Low
8275	Point	130631.17	913210.58	0.10	PEAT	ROCK	5.15	Peaty Soil	1	4	2	8	Low
8276	Point	130625.09	913211.28	0.02	PEAT	ROCK	2.33	Peaty Soil	1	2	2	4	Negligible
8277	Point	130627.09	913216.06	0.01	PEAT	ROCK	7.62	Peaty Soil	1	4	2	8	Low
8278	Point	130627.74	913240.42	0.18	PEAT	ROCK	5.51	Peaty Soil	1	4	2	8	Low
8279	Point	130619.79	913242.77	0.19	PEAT	ROCK	4.94	Peaty Soil	1	4	2	8	Low
8280	Point	130613.42	913237.20	0.10	PEAT	ROCK	6.00	Peaty Soil	1	4	2	8	Low
8281	Point	130615.71	913228.59	0.38	PEAT	ROCK	6.73	Peaty Soil	1	4	2	8	Low
8282	Point	130616.99	913221.11	0.00	PEAT	ROCK	9.87	No Peat	0	6	2	0	None
8283	Point	130630.38	913227.79	0.31	PEAT	ROCK	5.71	Peaty Soil	1	4	2	8	Low
8284	Point	130622.22	913225.31	0.00	PEAT	ROCK	8.04	No Peat	0	6	2	0	None
8285	Point	130625.86	913231.43	0.01	PEAT	ROCK	7.62	Peaty Soil	1	4	2	8	Low
8286	Point	130625.05	913240.31	0.01	PEAT	ROCK	5.44	Peaty Soil	1	4	2	8	Low
8287	Point	130616.68	913237.88	0.01	PEAT	ROCK	3.94	Peaty Soil	1	2	2	4	Negligible
8288	Point	130612.33	913251.04	0.40	PEAT	ROCK	5.77	Peaty Soil	1	4	2	8	Low
8289	Point	130616.36	913248.07	0.16	PEAT	ROCK	6.84	Peaty Soil	1	4	2	8	Low
8290	Point	130621.63	913249.93	0.10	PEAT	ROCK	7.92	Peaty Soil	1	4	2	8	Low
8291	Point	130626.37	913255.73	0.22	PEAT	ROCK	9.35	Peaty Soil	1	6	2	12	Low
8292	Point	130628.60	913260.70	0.12	PEAT	ROCK	9.33	Peaty Soil	1	6	2	12	Low
8293	Point	130622.77	913257.46	0.20	PEAT	ROCK	9.33	Peaty Soil	1	6	2	12	Low
8294	Point	130621.36	913259.54	0.25	PEAT	ROCK	5.89	Peaty Soil	1	4	2	8	Low
8295	Point	130615.19	913255.52	0.09	PEAT	ROCK	7.11	Peaty Soil	1	4	2	8	Low
8296	Point	130616.85	913251.30	0.03	PEAT	ROCK	11.59	Peaty Soil	1	6	2	12	Low
8297	Point	130620.18	913251.64	0.03	PEAT	ROCK	7.11	Peaty Soil	1	4	2	8	Low
8298	Point	130618.66	913254.42	0.00	PEAT	ROCK	9.33	No Peat	0	6	2	0	None
8299	Point	130620.42	913255.83	0.02	PEAT	ROCK	5.24	Peaty Soil	1	4	2	8	Low
8300	Point	130628.80	913250.39	1.50	PEAT	ROCK	17.66	Thin Peat	2	8	2	32	High
8301	Point	130623.80	913275.05	0.88	PEAT	ROCK	18.71	Thin Peat	2	8	2	32	High
8302	Point	130627.54	913274.29	0.07	PEAT	ROCK	14.88	Peaty Soil	1	8	2	16	Medium
8303	Point	130651.03	913282.53	0.02	PEAT	ROCK	16.22	Peaty Soil	1	8	2	16	Medium
8304	Point	130666.66	913285.06	0.00	PEAT	ROCK	13.20	No Peat	0	8	2	0	None
8305	Point	130703.00	913276.89	0.04	PEAT	ROCK	19.14	Peaty Soil	1	8	2	16	Medium
8306	Point	130714.38	913279.40	0.03	PEAT	ROCK	17.69	Peaty Soil	1	8	2	16	Medium
8307	Point	130701.80	913286.27	0.02	PEAT	ROCK	14.47	Peaty Soil	1	8	2	16	Medium
8308	Point	130696.01	913285.04	0.45	PEAT	ROCK	11.99	Peaty Soil	1	6	2	12	Low
8309	Point	130687.82	913283.74	0.41	PEAT	ROCK	12.54	Peaty Soil	1	8	2	16	Medium
8310	Point	130685.48	913296.19	0.11	PEAT	ROCK	12.54	Peaty Soil	1	8	2	16	Medium
8311	Point	130689.77	913295.69	1.60	PEAT	ROCK	6.24	Thick Peat	3	4	2	24	Medium
8312	Point	130694.59	913293.45	0.80	PEAT	ROCK	10.12	Thin Peat	2	6	2	24	Medium
8313	Point	130696.14	913297.27	1.49	PEAT	ROCK	11.57	Thin Peat	2	6	2	24	Medium
8314	Point	130701.11	913308.88	0.32	PEAT	ROCK	9.83	Peaty Soil	1	6	2	12	Low
8315	Point	130698.39	913309.97	0.22	PEAT	ROCK	12.45	Peaty Soil	1	8	2	16	Medium
8316	Point	130694.17	913311.81	0.50	PEAT	ROCK	8.97	Peaty Soil	1	6	2	12	Low
8317	Point	130696.46	913317.05	0.53	PEAT	ROCK	12.33	Thin Peat	2	8	2	32	High
8318	Point	130692.54	913318.98	0.18	PEAT	ROCK	14.88	Peaty Soil	1	8	2	16	Medium
8319	Point	130686.68	913325.59	0.07	PEAT	ROCK	16.30	Peaty Soil	1	8	2	16	Medium
8320	Point	130680.16	913337.99	0.31	PEAT	ROCK	25.26	Peaty Soil	1	8	2	16	Medium
8321	Point	130674.64	913348.73	0.15	PEAT	ROCK	32.78	Peaty Soil	1	8	2	16	Medium
8322	Point	130668.72	913359.72	0.29	PEAT	ROCK	33.28	Peaty Soil	1	8	2	16	Medium
8323	Point	130662.56	913363.98	0.39	PEAT	ROCK	35.10	Peaty Soil	1	8	2	16	Medium

ID	SOURCE	X	Y	Depth	Surface	Substrate	Slope	Peat Coefficient	Peat Coefficient	Slope Coefficient	Substrate Coefficient	Risk Coefficient	Potential Instability
1	Point	126515.38	918954.62	0.80	Peat	Rock	10.12	Thin Peat	2	6	2	24	Medium
8324	Point	130656.89	913377.06	0.10	PEAT	ROCK	31.59	Peaty Soil	1	8	2	16	Medium
8325	Point	130654.24	913385.97	0.58	PEAT	ROCK	18.35	Thin Peat	2	8	2	32	High
8326	Point	130655.26	913392.51	0.07	PEAT	ROCK	11.10	Peaty Soil	1	6	2	12	Low
8327	Point	130649.41	913429.19	0.00	PEAT	ROCK	21.14	No Peat	0	8	2	0	None
8328	Point	130659.05	913424.65	0.05	PEAT	ROCK	21.14	Peaty Soil	1	8	2	16	Medium
8329	Point	130659.46	913420.85	0.03	PEAT	ROCK	21.72	Peaty Soil	1	8	2	16	Medium
8330	Point	130658.35	913418.66	0.00	PEAT	ROCK	21.77	No Peat	0	8	2	0	None
8331	Point	130657.53	913414.53	0.42	PEAT	ROCK	23.68	Peaty Soil	1	8	2	16	Medium
8332	Point	130657.24	913402.38	0.01	PEAT	ROCK	9.39	Peaty Soil	1	6	2	12	Low
8333	Point	130642.63	913416.54	0.01	PEAT	ROCK	3.09	Peaty Soil	1	2	2	4	Negligible
8334	Point	130617.97	913404.40	0.61	PEAT	ROCK	2.61	Thin Peat	2	2	2	8	Low
8335	Point	130594.87	913413.79	3.21	PEAT	ROCK	3.14	Thick Peat	3	2	2	12	Low
8336	Point	130594.32	913395.22	1.70	PEAT	ROCK	8.06	Thick Peat	3	6	2	36	High
8337	Point	130595.19	913390.85	0.56	PEAT	ROCK	9.07	Thin Peat	2	6	2	24	Medium
8338	Point	130588.67	913385.21	0.11	PEAT	ROCK	4.18	Peaty Soil	1	4	2	8	Low
8339	Point	130588.89	913377.91	0.20	PEAT	ROCK	4.44	Peaty Soil	1	4	2	8	Low
8340	Point	130592.10	913369.08	0.02	PEAT	ROCK	3.01	Peaty Soil	1	2	2	4	Negligible
8341	Point	130594.17	913375.16	0.00	PEAT	ROCK	3.01	No Peat	0	2	2	0	None
8342	Point	130591.97	913377.37	0.01	PEAT	ROCK	8.80	Peaty Soil	1	6	2	12	Low
8343	Point	130595.13	913380.70	0.01	PEAT	ROCK	5.52	Peaty Soil	1	4	2	8	Low
8344	Point	130600.39	913375.87	0.38	PEAT	ROCK	8.04	Peaty Soil	1	6	2	12	Low
8345	Point	130602.73	913383.99	0.46	PEAT	ROCK	4.69	Peaty Soil	1	4	2	8	Low
8346	Point	130611.26	913385.53	0.41	PEAT	ROCK	10.29	Peaty Soil	1	6	2	12	Low
8347	Point	130620.16	913387.29	0.11	PEAT	ROCK	16.64	Peaty Soil	1	8	2	16	Medium
8348	Point	130636.72	913386.46	0.60	PEAT	ROCK	23.57	Thin Peat	2	8	2	32	High
8349	Point	130644.90	913386.37	0.00	PEAT	ROCK	5.07	No Peat	0	4	2	0	None
8350	Point	130633.94	913367.56	0.00	PEAT	ROCK	1.50	No Peat	0	1	2	0	None
8351	Point	130629.21	913369.37	0.10	PEAT	ROCK	5.37	Peaty Soil	1	4	2	8	Low
8352	Point	130625.61	913370.84	0.00	PEAT	ROCK	2.65	No Peat	0	2	2	0	None
8353	Point	130619.83	913371.49	0.01	PEAT	ROCK	2.86	Peaty Soil	1	2	2	4	Negligible
8354	Point	130613.50	913370.68	0.09	PEAT	ROCK	2.79	Peaty Soil	1	2	2	4	Negligible
8355	Point	130607.82	913374.07	0.01	PEAT	ROCK	7.44	Peaty Soil	1	4	2	8	Low
8356	Point	130609.10	913364.66	0.02	PEAT	ROCK	7.44	Peaty Soil	1	4	2	8	Low
8357	Point	130609.07	913362.17	0.00	PEAT	ROCK	4.50	No Peat	0	4	2	0	None
8358	Point	130601.52	913368.63	0.69	PEAT	ROCK	9.20	Thin Peat	2	6	2	24	Medium
8359	Point	130596.27	913364.78	0.02	PEAT	ROCK	1.80	Peaty Soil	1	1	2	2	Negligible
8360	Point	130587.27	913367.51	0.21	PEAT	ROCK	1.29	Peaty Soil	1	1	2	2	Negligible
8361	Point	130583.52	913368.47	0.21	PEAT	ROCK	3.62	Peaty Soil	1	2	2	4	Negligible
8362	Point	130578.00	913373.08	0.40	PEAT	ROCK	6.50	Peaty Soil	1	4	2	8	Low
8363	Point	130579.64	913376.84	0.29	PEAT	ROCK	6.65	Peaty Soil	1	4	2	8	Low
8364	Point	130574.51	913383.10	0.29	PEAT	ROCK	5.26	Peaty Soil	1	4	2	8	Low
8365	Point	130563.99	913378.25	0.20	PEAT	ROCK	8.90	Peaty Soil	1	6	2	12	Low
8366	Point	130560.77	913370.75	0.20	PEAT	ROCK	7.09	Peaty Soil	1	4	2	8	Low
8367	Point	130568.26	913375.00	0.00	PEAT	ROCK	9.86	No Peat	0	6	2	0	None
8368	Point	130562.94	913358.84	0.18	PEAT	ROCK	8.80	Peaty Soil	1	6	2	12	Low
8369	Point	130568.69	913361.08	0.00	PEAT	ROCK	3.68	No Peat	0	2	2	0	None
8370	Point	130579.63	913362.29	0.00	PEAT	ROCK	4.90	No Peat	0	4	2	0	None
8371	Point	130585.76	913362.62	0.50	PEAT	ROCK	6.16	Peaty Soil	1	4	2	8	Low
8372	Point	130590.98	913363.61	0.29	PEAT	ROCK	9.20	Peaty Soil	1	6	2	12	Low
8373	Point	130596.70	913364.65	0.00	PEAT	ROCK	4.50	No Peat	0	4	2	0	None
8374	Point	130600.35	913365.24	0.06	PEAT	ROCK	7.44	Peaty Soil	1	4	2	8	Low
8375	Point	130607.92	913360.39	0.12	PEAT	ROCK	7.44	Peaty Soil	1	4	2	8	Low
8376	Point	130609.34	913364.76	0.02	PEAT	ROCK	10.37	Peaty Soil	1	6	2	12	Low
8377	Point	130612.15	913364.57	0.10	PEAT	ROCK	11.49	Peaty Soil	1	6	2	12	Low
8378	Point	130615.79	913363.51	0.01	PEAT	ROCK	11.49	Peaty Soil	1	6	2	12	Low
8379	Point	130617.66	913364.38	0.00	PEAT	ROCK	11.49	No Peat	0	6	2	0	None
8380	Point	130619.82	913363.67	0.01	PEAT	ROCK	16.69	Peaty Soil	1	8	2	16	Medium
8381	Point	130624.39	913358.19	0.00	PEAT	ROCK	11.34	No Peat	0	6	2	0	None
8382	Point	130627.50	913361.09	0.00	PEAT	ROCK	14.65	No Peat	0	8	2	0	None
8383	Point	130634.38	913361.50	0.01	PEAT	ROCK	22.65	Peaty Soil	1	8	2	16	Medium
8384	Point	130639.09	913358.91	0.02	PEAT	ROCK	20.29	Peaty Soil	1	8	2	16	Medium
8385	Point	130641.07	913355.85	0.00	PEAT	ROCK	19.67	No Peat	0	8	2	0	None
8386	Point	130645.87	913355.02	0.02	PEAT	ROCK	19.24	Peaty Soil	1	8	2	16	Medium
8387	Point	130647.45	913352.38	0.00	PEAT	ROCK	16.80	No Peat	0	8	2	0	None
8388	Point	130647.39	913348.41	0.00	PEAT	ROCK	24.22	No Peat	0	8	2	0	None
8389	Point	130656.53	913348.63	0.04	PEAT	ROCK	33.45	Peaty Soil	1	8	2	16	Medium
8390	Point	130657.23	913362.87	0.03	PEAT	ROCK	20.46	Peaty Soil	1	8	2	16	Medium
8391	Point	130650.63	913358.78	0.03	PEAT	ROCK	22.93	Peaty Soil	1	8	2	16	Medium
8392	Point	130657.44	913340.89	0.00	PEAT	ROCK	19.51	No Peat	0	8	2	0	None
8393	Point	130653.39	913337.20	0.01	PEAT	ROCK	20.41	Peaty Soil	1	8	2	16	Medium
8394	Point	130657.06	913337.70	0.04	PEAT	ROCK	20.41	Peaty Soil	1	8	2	16	Medium
8395	Point	130658.06	913339.78	0.02	PEAT	ROCK	16.80	Peaty Soil	1	8	2	16	Medium
8396	Point	130647.23	913346.03	0.01	PEAT	ROCK	12.27	Peaty Soil	1	8	2	16	Medium
8397	Point	130643.02	913348.70	0.29	PEAT	ROCK	10.51	Peaty Soil	1	6	2	12	Low
8398	Point	130627.09	913349.97	0.11	PEAT	ROCK	9.41	Peaty Soil	1	6	2	12	Low
8399	Point	130614.33	913357.26	0.09	PEAT	ROCK	7.19	Peaty Soil	1	4	2	8	Low
8400	Point	130606.13	913355.35	0.10	PEAT	ROCK	9.02	Peaty Soil	1	6	2	12	Low
8401	Point	130599.05	913352.28	0.00	PEAT	ROCK	9.48	No Peat	0	6	2	0	None
8402	Point	130592.36	913350.79	0.09	PEAT	ROCK	12.47	Peaty Soil	1	8	2	16	Medium
8403	Point	130591.41	913341.57	0.12	PEAT	ROCK	8.80	Peaty Soil	1	6	2	12	Low
8404	Point	130596.54	913341.65	0.01	PEAT	ROCK	7.23	Peaty Soil	1	4	2	8	Low
8405	Point	130609.02	913343.07	0.59	PEAT	ROCK	7.10	Thin Peat	2	4	2	16	Medium
8406	Point	130621.25	913342.48	1.17	PEAT	ROCK	7.33	Thin Peat	2	4	2	16	Medium
8407	Point	130634.69	913340.93	1.29	PEAT	ROCK	17.99	Thin Peat	2	8	2	32	High
8408	Point	130645.41	913338.23	1.70	PEAT	ROCK	19.51	Thick Peat	3	8	2	48	High
8409	Point	130651.53	913335.89	1.45	PEAT	ROCK	17.45	Thin Peat	2	8	2	32	High
8410	Point	130657.56	913332.26	0.59	PEAT	ROCK	19.51	Thin Peat	2	8	2	32	High
8411	Point	130666.74	913328.79	0.90	PEAT	ROCK	22.94	Thin Peat	2	8	2	32	High
8412	Point	130673.30	913326.49	0.68	PEAT	ROCK	22.57	Thin Peat	2	8	2	32	High
8413	Point	130674.89	913330.21	0.01	PEAT	ROCK	23.80	Peaty Soil	1	8	2	16	Medium
8414	Point	130678.98	913308.06	0.00	PEAT	ROCK	22.62	No Peat	0	8	2	0	None
8415	Point	130676.01	913317.80	0.20	PEAT	ROCK	17.85	Peaty Soil	1	8	2	16	Medium
8416	Point	130671.80	913308.93	0.10	PEAT	ROCK	24.34	Peaty Soil	1	8	2	16	Medium
8417	Point	130662.85	913300.58	0.13	PEAT	ROCK	15.09	Peaty Soil	1	8	2	16	Medium
8418	Point	130668.13	913294.57	0.03	PEAT	ROCK	15.29	Peaty Soil	1	8	2	16	Medium
8419	Point	130665.28	913297.43	0.29	PEAT	ROCK	10.33	Peaty Soil	1	6	2	12	Low
8420	Point	130647.63	913288.58	0.50	PEAT	ROCK	13.34	Peaty Soil	1	8	2	16	Medium
8421	Point	130647.17	913293.21	0.30	PEAT	ROCK	14.49	Peaty Soil	1	8	2	16	Medium
8422	Point	130636.15	913288.88	0.10	PEAT	ROCK	20.97	Peaty Soil	1	8	2	16	Medium
8423	Point	130631.20	913279.46	0.02	PEAT	ROCK	14.34	Peaty Soil	1	8	2	16	Medium
8424	Point	130629.47	913285.49	0.22	PEAT	ROCK	14.84	Peaty Soil	1	8	2	16	Medium
8425	Point	130620.47	913288.31	0.21	PEAT	ROCK	16.59	Peaty Soil	1	8	2	16	Medium
8426	Point	130620.98	913282.26	0.49	PEAT	ROCK	16.25	Peaty Soil	1	8	2	16	Medium
8427	Point	130612.34	913280.91	1.31	PEAT	ROCK	18.31	Thin Peat	2	8	2	32	High
8428	Point	130606.10	913282.12	0.31	PEAT	ROCK	17.89	Peaty Soil	1	8	2	16	Medium
8429	Point	130602.85	913296.21	0.08	PEAT	ROCK	17.87	Peaty Soil	1	8	2	16	Medium
8430	Point	130610.10	913298.20	0.02	PEAT	ROCK	19.92	Peaty Soil	1	8	2	16	Medium
8431	Point	130626.99	913301.38	0.10	PEAT	ROCK	17.25	Peaty Soil	1	8	2	16	Medium
8432	Point	130647.99	913313.04	0.02	PEAT	ROCK	18.84	Peaty Soil	1	8	2	16	Medium
8433	Point	130664.72	913319.96	0.00	PEAT	ROCK	23.02	No Peat	0	8	2	0	None
8434	Point	130672.27	913321.00	0.11	PEAT	ROCK	16.05	Peaty Soil	1	8	2	16	Medium
8435	Point	130659.93	913327.18	0.26	PEAT	ROCK	15.72	Peaty Soil	1	8	2	16	Medium
8436	Point	130651.18	913326.93	0.00	PEAT	ROCK	17.86	No Peat	0	8	2	0	None
8437	Point	130644.30	913331.57	0.01	PEAT	ROCK	17.86	Peaty Soil	1	8	2	16	Medium

ID	SOURCE	X	Y	Depth	Surface	Substrate	Slope	Peat Coefficient	Peat Coefficient	Slope Coefficient	Substrate Coefficient	Risk Coefficient	Potential Instability
1	Point	126515.38	918954.62	0.80	Peat	Rock	10.12	Thin Peat	2	6	2	24	Medium
8438	Point	130644.52	913333.83	0.21	PEAT	ROCK	10.68	Peaty Soil	1	6	2	12	Low
8439	Point	130635.65	913336.18	0.97	PEAT	ROCK	8.45	Thin Peat	2	6	2	24	Medium
8440	Point	130630.65	913331.79	0.01	PEAT	ROCK	4.45	Peaty Soil	1	4	2	8	Low
8441	Point	130625.94	913335.42	0.10	PEAT	ROCK	5.33	Peaty Soil	1	4	2	8	Low
8442	Point	130621.87	913326.37	0.01	PEAT	ROCK	6.57	Peaty Soil	1	4	2	8	Low
8443	Point	130627.15	913329.78	0.00	PEAT	ROCK	11.63	No Peat	0	6	2	0	None
8444	Point	130631.49	913321.70	0.03	PEAT	ROCK	22.03	Peaty Soil	1	8	2	16	Medium
8445	Point	130630.08	913307.38	0.01	PEAT	ROCK	16.95	Peaty Soil	1	8	2	16	Medium
8446	Point	130636.92	913312.60	0.00	PEAT	ROCK	17.12	No Peat	0	8	2	0	None
8447	Point	130644.10	913323.99	0.68	PEAT	ROCK	15.68	Thin Peat	2	8	2	32	High
8448	Point	130635.77	913325.67	0.40	PEAT	ROCK	7.70	Peaty Soil	1	4	2	8	Low
8449	Point	130617.11	913326.87	0.51	PEAT	ROCK	12.75	Thin Peat	2	8	2	32	High
8450	Point	130610.65	913326.96	0.11	PEAT	ROCK	9.34	Peaty Soil	1	6	2	12	Low
8451	Point	130608.37	913326.79	0.02	PEAT	ROCK	14.63	Peaty Soil	1	8	2	16	Medium
8452	Point	130610.23	913317.96	0.17	PEAT	ROCK	13.07	Peaty Soil	1	8	2	16	Medium
8453	Point	130606.09	913308.62	0.20	PEAT	ROCK	11.41	Peaty Soil	1	6	2	12	Low
8454	Point	130599.71	913308.87	0.72	PEAT	ROCK	22.94	Thin Peat	2	8	2	32	High
8455	Point	130589.39	913287.68	0.91	PEAT	ROCK	0.69	Thin Peat	2	1	2	4	Negligible
8456	Point	130541.74	913287.68	2.01	PEAT	ROCK	19.98	Thick Peat	3	8	2	48	High
8457	Point	130529.45	913297.06	0.41	PEAT	ROCK	15.16	Peaty Soil	1	8	2	16	Medium
8458	Point	130532.41	913305.56	0.51	PEAT	ROCK	8.72	Thin Peat	2	6	2	24	Medium
8459	Point	130543.53	913304.97	0.60	PEAT	ROCK	5.99	Thin Peat	2	4	2	16	Medium
8460	Point	130546.06	913304.32	0.57	PEAT	ROCK	3.23	Thin Peat	2	2	2	8	Low
8461	Point	130544.27	913307.88	0.38	PEAT	ROCK	3.23	Peaty Soil	1	2	2	4	Negligible
8462	Point	130543.98	913305.88	0.72	PEAT	ROCK	9.17	Thin Peat	2	6	2	24	Medium
8463	Point	130538.97	913307.60	0.99	PEAT	ROCK	15.08	Thin Peat	2	8	2	32	High
8464	Point	130538.18	913315.96	0.26	PEAT	ROCK	6.47	Peaty Soil	1	4	2	8	Low
8465	Point	130540.12	913314.04	0.31	PEAT	ROCK	14.15	Peaty Soil	1	8	2	16	Medium
8466	Point	130545.12	913316.60	0.50	PEAT	ROCK	5.54	Peaty Soil	1	4	2	8	Low
8467	Point	130547.79	913310.09	0.49	PEAT	ROCK	3.23	Peaty Soil	1	2	2	4	Negligible
8468	Point	130540.89	913308.16	0.59	PEAT	ROCK	2.05	Thin Peat	2	2	2	8	Low
8469	Point	130545.49	913307.13	0.21	PEAT	ROCK	8.31	Peaty Soil	1	6	2	12	Low
8470	Point	130545.13	913297.42	0.31	PEAT	ROCK	5.38	Peaty Soil	1	4	2	8	Low
8471	Point	130540.23	913292.79	0.30	PEAT	ROCK	5.38	Peaty Soil	1	4	2	8	Low
8472	Point	130541.38	913290.60	0.19	PEAT	ROCK	3.96	Peaty Soil	1	2	2	4	Negligible
8473	Point	130537.81	913286.64	0.89	PEAT	ROCK	14.91	Thin Peat	2	8	2	32	High
8474	Point	130533.98	913291.33	0.68	PEAT	ROCK	8.31	Thin Peat	2	6	2	24	Medium
8475	Point	130549.64	913295.03	0.81	PEAT	ROCK	2.05	Thin Peat	2	2	2	8	Low
8476	Point	130549.06	913306.87	0.63	PEAT	ROCK	14.15	Thin Peat	2	8	2	32	High
8477	Point	130547.23	913318.04	1.12	PEAT	ROCK	7.71	Thin Peat	2	4	2	16	Medium
8478	Point	130559.66	913298.82	0.70	PEAT	ROCK	9.46	Thin Peat	2	6	2	24	Medium
8479	Point	130573.25	913298.66	1.38	PEAT	ROCK	13.24	Thin Peat	2	8	2	32	High
8480	Point	130587.42	913297.38	0.60	PEAT	ROCK	14.92	Thin Peat	2	8	2	32	High
8481	Point	130594.52	913297.80	0.20	PEAT	ROCK	11.68	Peaty Soil	1	6	2	12	Low
8482	Point	130601.12	913309.16	0.71	PEAT	ROCK	10.75	Thin Peat	2	6	2	24	Medium
8483	Point	130596.21	913315.37	0.09	PEAT	ROCK	10.91	Peaty Soil	1	6	2	12	Low
8484	Point	130584.82	913313.91	1.39	PEAT	ROCK	12.47	Thin Peat	2	8	2	32	High
8485	Point	130568.35	913314.74	1.21	PEAT	ROCK	12.39	Thin Peat	2	8	2	32	High
8486	Point	130556.11	913315.89	0.70	PEAT	ROCK	17.05	Thin Peat	2	8	2	32	High
8487	Point	130547.09	913325.69	0.65	PEAT	ROCK	9.99	Thin Peat	2	6	2	24	Medium
8488	Point	130539.01	913332.66	0.02	PEAT	ROCK	10.06	Peaty Soil	1	6	2	12	Low
8489	Point	130541.24	913340.47	0.12	PEAT	ROCK	11.85	Peaty Soil	1	6	2	12	Low
8490	Point	130548.42	913337.31	0.10	PEAT	ROCK	11.85	Peaty Soil	1	6	2	12	Low
8491	Point	130549.32	913335.12	0.01	PEAT	ROCK	9.99	Peaty Soil	1	6	2	12	Low
8492	Point	130553.36	913336.63	0.00	PEAT	ROCK	9.99	No Peat	0	6	2	0	None
8493	Point	130553.64	913339.44	0.07	PEAT	ROCK	12.28	Peaty Soil	1	8	2	16	Medium
8494	Point	130559.02	913335.87	0.11	PEAT	ROCK	15.64	Peaty Soil	1	8	2	16	Medium
8495	Point	130556.70	913329.51	0.48	PEAT	ROCK	12.38	Peaty Soil	1	8	2	16	Medium
8496	Point	130568.11	913330.87	1.18	PEAT	ROCK	8.47	Thin Peat	2	6	2	24	Medium
8497	Point	130582.04	913329.36	1.37	PEAT	ROCK	10.39	Thin Peat	2	6	2	24	Medium
8498	Point	130593.30	913328.08	0.31	PEAT	ROCK	6.11	Peaty Soil	1	4	2	8	Low
8499	Point	130606.22	913333.32	0.01	PEAT	ROCK	5.49	Peaty Soil	1	4	2	8	Low
8500	Point	130604.42	913336.48	0.00	PEAT	ROCK	12.47	No Peat	0	8	2	0	None
8501	Point	130591.74	913342.13	0.29	PEAT	ROCK	15.40	Peaty Soil	1	8	2	16	Medium
8502	Point	130586.63	913342.38	1.09	PEAT	ROCK	16.98	Thin Peat	2	8	2	32	High
8503	Point	130580.16	913341.77	0.13	PEAT	ROCK	19.74	Peaty Soil	1	8	2	16	Medium
8504	Point	130574.55	913338.75	0.10	PEAT	ROCK	16.90	Peaty Soil	1	8	2	16	Medium
8505	Point	130565.57	913342.04	0.14	PEAT	ROCK	16.90	Peaty Soil	1	8	2	16	Medium
8506	Point	130569.81	913343.60	0.01	PEAT	ROCK	18.35	Peaty Soil	1	8	2	16	Medium
8507	Point	130575.44	913341.40	0.00	PEAT	ROCK	10.50	No Peat	0	6	2	0	None
8508	Point	130575.18	913347.70	0.00	PEAT	ROCK	10.04	No Peat	0	6	2	0	None
8509	Point	130570.42	913348.09	0.01	PEAT	ROCK	9.87	Peaty Soil	1	6	2	12	Low
8510	Point	130564.22	913347.73	0.29	PEAT	ROCK	6.23	Peaty Soil	1	4	2	8	Low
8511	Point	130555.20	913346.40	1.10	PEAT	ROCK	4.81	Thin Peat	2	4	2	16	Medium
8512	Point	130554.25	913355.80	1.41	PEAT	ROCK	9.86	Thin Peat	2	6	2	24	Medium
8513	Point	130562.34	913357.29	0.30	PEAT	ROCK	6.50	Peaty Soil	1	4	2	8	Low
8514	Point	130578.30	913359.02	0.02	PEAT	ROCK	7.57	Peaty Soil	1	4	2	8	Low
8515	Point	130613.63	913493.02	0.29	PEAT	ROCK	3.81	Peaty Soil	1	2	2	4	Negligible
8516	Point	130608.09	913494.83	0.00	PEAT	ROCK	7.14	No Peat	0	4	2	0	None
8517	Point	130602.55	913496.45	0.21	PEAT	ROCK	8.14	Peaty Soil	1	6	2	12	Low
8518	Point	130584.50	913482.17	0.00	PEAT	ROCK	13.82	No Peat	0	8	2	0	None
8519	Point	130588.20	913481.70	0.02	PEAT	ROCK	17.94	Peaty Soil	1	8	2	16	Medium
8520	Point	130591.37	913480.86	0.01	PEAT	ROCK	19.49	Peaty Soil	1	8	2	16	Medium
8521	Point	130588.03	913473.86	0.00	PEAT	ROCK	19.92	No Peat	0	8	2	0	None
8522	Point	130584.31	913474.72	0.01	PEAT	ROCK	16.17	Peaty Soil	1	8	2	16	Medium
8523	Point	130591.73	913473.15	0.31	PEAT	ROCK	18.19	Peaty Soil	1	8	2	16	Medium
8524	Point	130594.75	913479.90	0.51	PEAT	ROCK	17.94	Thin Peat	2	8	2	32	High
8525	Point	130593.14	913483.52	0.53	PEAT	ROCK	6.21	Thin Peat	2	4	2	16	Medium
8526	Point	130600.99	913485.14	0.28	PEAT	ROCK	6.80	Peaty Soil	1	4	2	8	Low
8527	Point	130604.16	913482.45	0.01	PEAT	ROCK	9.43	Peaty Soil	1	6	2	12	Low
8528	Point	130600.85	913478.25	0.09	PEAT	ROCK	10.71	Peaty Soil	1	6	2	12	Low
8529	Point	130598.35	913476.04	0.27	PEAT	ROCK	11.59	Peaty Soil	1	6	2	12	Low
8530	Point	130601.86	913467.23	0.19	PEAT	ROCK	6.96	Peaty Soil	1	4	2	8	Low
8531	Point	130606.32	913480.77	0.40	PEAT	ROCK	9.43	Peaty Soil	1	6	2	12	Low
8532	Point	130602.45	913479.77	0.01	PEAT	ROCK	10.71	Peaty Soil	1	6	2	12	Low
8533	Point	130599.83	913476.45	0.06	PEAT	ROCK	13.11	Peaty Soil	1	8	2	16	Medium
8534	Point	130605.71	913470.56	0.01	PEAT	ROCK	11.93	Peaty Soil	1	6	2	12	Low
8535	Point	130593.09	913462.61	1.02	PEAT	ROCK	12.38	Thin Peat	2	8	2	32	High
8536	Point	130587.99	913447.44	0.10	PEAT	ROCK	12.38	Peaty Soil	1	8	2	16	Medium
8537	Point	130588.51	913446.77	0.05	PEAT	ROCK	12.38	Peaty Soil	1	8	2	16	Medium
8538	Point	130588.83	913445.17	0.02	PEAT	ROCK	10.64	Peaty Soil	1	6	2	12	Low
8539	Point	130590.61	913442.76	0.02	PEAT	ROCK	10.64	Peaty Soil	1	6	2	12	Low
8540	Point	130592.14	913441.51	0.81	PEAT	ROCK	7.10	Thin Peat	2	4	2	16	Medium
8541	Point	130582.80	913422.25	2.28	PEAT	ROCK	5.14	Thick Peat	3	4	2	24	Medium
8542	Point	130564.87	913413.28	0.62	PEAT	ROCK	9.94	Thin Peat	2	6	2	24	Medium
8543	Point	130553.05	913391.48	0.48	PEAT	ROCK	2.92	Peaty Soil	1	2	2	4	Negligible
8544	Point	130560.53	913381.72	0.09	PEAT	ROCK	10.97	Peaty Soil	1	6	2	12	Low
8545	Point	130568.79	913387.99	0.06	PEAT	ROCK	7.15	Peaty Soil	1	4	2	8	Low
8546	Point	130575.96	913397.69	0.10	PEAT	ROCK	13.74	Peaty Soil	1	8	2	16	Medium
8547	Point	130579.48	913407.32	0.49	PEAT	ROCK	15.60	Peaty Soil	1	8	2	16	Medium
8548	Point	130569.30	913406.83	0.02	PEAT	ROCK	18.67	Peaty Soil	1	8	2	16	Medium
8549	Point	130565.31	913400.60	0.05	PEAT	ROCK	3.21	Peaty Soil	1	2	2	4	Negligible
8550	Point	130560.43	913402.43	0.01	PEAT	ROCK	5.38	Peaty Soil	1	4	2	8	Low
8551	Point	130555.13	913400.54	0.01	PEAT	ROCK	13.51	Peaty Soil	1	8	2	16	Medium

ID	SOURCE	X	Y	Depth	Surface	Substrate	Slope	Peat Coefficient	Peat Coefficient	Slope Coefficient	Substrate Coefficient	Risk Coefficient	Potential Instability
1	Point	126515.38	918954.62	0.80	Peat	Rock	10.12	Thin Peat	2	6	2	24	Medium
8552	Point	130560.16	913396.13	0.02	PEAT	ROCK	15.41	Peaty Soil	1	8	2	16	Medium
8553	Point	130561.41	913391.83	0.03	PEAT	ROCK	13.33	Peaty Soil	1	8	2	16	Medium
8554	Point	130562.17	913388.92	0.01	PEAT	ROCK	22.67	Peaty Soil	1	8	2	16	Medium
8555	Point	130569.30	913397.40	0.01	PEAT	ROCK	7.92	Peaty Soil	1	4	2	8	Low
8556	Point	130545.40	913377.84	1.49	PEAT	ROCK	5.88	Thin Peat	2	4	2	16	Medium
8557	Point	130553.64	913368.35	1.50	PEAT	ROCK	2.74	Thin Peat	2	2	2	8	Low
8558	Point	130541.07	913351.18	0.61	PEAT	ROCK	7.57	Thin Peat	2	4	2	16	Medium
8559	Point	130533.38	913356.55	0.20	PEAT	ROCK	9.25	Peaty Soil	1	6	2	12	Low
8560	Point	130528.64	913342.01	0.68	PEAT	ROCK	11.36	Thin Peat	2	6	2	24	Medium
8561	Point	130530.45	913324.26	0.62	PEAT	ROCK	11.12	Thin Peat	2	6	2	24	Medium
8562	Point	130518.34	913329.06	1.59	PEAT	ROCK	11.78	Thick Peat	3	6	2	36	High
8563	Point	130512.91	913331.79	0.54	PEAT	ROCK	12.52	Thin Peat	2	8	2	32	High
8564	Point	130507.33	913318.89	0.58	PEAT	ROCK	8.83	Thin Peat	2	6	2	24	Medium
8565	Point	130519.71	913308.62	0.10	PEAT	ROCK	3.86	Peaty Soil	1	2	2	4	Negligible
8566	Point	130512.71	913298.48	0.01	PEAT	ROCK	4.34	Peaty Soil	1	4	2	8	Low
8567	Point	130499.87	913285.58	0.01	PEAT	ROCK	6.53	Peaty Soil	1	4	2	8	Low
8568	Point	130496.67	913290.95	0.20	PEAT	ROCK	3.71	Peaty Soil	1	2	2	4	Negligible
8569	Point	130488.61	913294.57	0.81	PEAT	ROCK	3.71	Thin Peat	2	2	2	8	Low
8570	Point	130485.83	913290.18	0.81	PEAT	ROCK	5.00	Thin Peat	2	4	2	16	Medium
8571	Point	130488.26	913288.17	0.41	PEAT	ROCK	4.45	Peaty Soil	1	4	2	8	Low
8572	Point	130494.80	913282.73	0.02	PEAT	ROCK	5.88	Peaty Soil	1	4	2	8	Low
8573	Point	130497.68	913279.33	0.09	PEAT	ROCK	10.42	Peaty Soil	1	6	2	12	Low
8574	Point	130489.88	913269.96	0.01	PEAT	ROCK	8.63	Peaty Soil	1	6	2	12	Low
8575	Point	130486.05	913272.53	0.09	PEAT	ROCK	9.61	Peaty Soil	1	6	2	12	Low
8576	Point	130488.74	913278.36	0.12	PEAT	ROCK	9.67	Peaty Soil	1	6	2	12	Low
8577	Point	130484.37	913276.69	0.60	PEAT	ROCK	9.67	Thin Peat	2	6	2	24	Medium
8578	Point	130482.66	913277.51	0.62	PEAT	ROCK	10.43	Thin Peat	2	6	2	24	Medium
8579	Point	130478.49	913278.79	0.21	PEAT	ROCK	8.40	Peaty Soil	1	6	2	12	Low
8580	Point	130478.15	913264.01	0.01	PEAT	ROCK	7.09	Peaty Soil	1	4	2	8	Low
8581	Point	130468.29	913245.39	0.17	PEAT	ROCK	8.79	Peaty Soil	1	6	2	12	Low
8582	Point	130448.41	913228.33	0.12	PEAT	ROCK	4.07	Peaty Soil	1	4	2	8	Low
8583	Point	130451.61	913230.99	0.52	PEAT	ROCK	4.07	Thin Peat	2	4	2	16	Medium
8584	Point	130450.76	913233.51	0.38	PEAT	ROCK	4.63	Peaty Soil	1	4	2	8	Low
8585	Point	130455.67	913232.25	0.59	PEAT	ROCK	5.35	Thin Peat	2	4	2	16	Medium
8586	Point	130456.40	913226.45	0.70	PEAT	ROCK	10.91	Thin Peat	2	6	2	24	Medium
8587	Point	130457.95	913222.81	0.63	PEAT	ROCK	15.95	Thin Peat	2	8	2	32	High
8588	Point	130461.73	913224.64	0.30	PEAT	ROCK	19.75	Peaty Soil	1	8	2	16	Medium
8589	Point	130461.65	913218.04	0.39	PEAT	ROCK	16.34	Peaty Soil	1	8	2	16	Medium
8590	Point	130452.40	913210.73	0.23	PEAT	ROCK	9.05	Peaty Soil	1	6	2	12	Low
8591	Point	130449.10	913214.78	0.13	PEAT	ROCK	7.06	Peaty Soil	1	4	2	8	Low
8592	Point	130444.46	913210.78	0.29	PEAT	ROCK	7.06	Peaty Soil	1	4	2	8	Low
8593	Point	130443.68	913210.27	0.00	PEAT	ROCK	0.54	No Peat	0	1	2	0	None
8594	Point	130437.93	913222.51	0.07	PEAT	ROCK	4.70	Peaty Soil	1	4	2	8	Low
8595	Point	130441.52	913215.70	0.39	PEAT	ROCK	11.16	Peaty Soil	1	6	2	12	Low
8596	Point	130445.78	913219.46	0.30	PEAT	ROCK	11.16	Peaty Soil	1	6	2	12	Low
8597	Point	130449.02	913219.11	0.50	PEAT	ROCK	9.30	Peaty Soil	1	6	2	12	Low
8598	Point	130445.50	913223.67	0.24	PEAT	ROCK	5.98	Peaty Soil	1	4	2	8	Low
8599	Point	130447.15	913230.20	0.53	PEAT	ROCK	5.98	Thin Peat	2	4	2	16	Medium
8600	Point	130449.91	913230.05	0.53	PEAT	ROCK	7.06	Thin Peat	2	4	2	16	Medium
8601	Point	130441.49	913211.13	0.03	PEAT	ROCK	11.24	Peaty Soil	1	6	2	12	Low
8602	Point	130431.82	913214.97	0.80	PEAT	ROCK	15.37	Thin Peat	2	8	2	32	High
8603	Point	130436.03	913207.56	0.85	PEAT	ROCK	12.32	Thin Peat	2	8	2	32	High
8604	Point	130439.27	913201.87	0.19	PEAT	ROCK	5.74	Peaty Soil	1	4	2	8	Low
8605	Point	130424.16	913181.62	0.11	PEAT	ROCK	5.87	Peaty Soil	1	4	2	8	Low
8606	Point	130434.72	913194.06	1.08	PEAT	ROCK	4.91	Thin Peat	2	4	2	16	Medium
8607	Point	130429.82	913198.80	0.59	PEAT	ROCK	4.91	Thin Peat	2	4	2	16	Medium
8608	Point	130426.94	913195.76	0.03	PEAT	ROCK	2.42	Peaty Soil	1	2	2	4	Negligible
8609	Point	130419.77	913185.82	0.31	PEAT	ROCK	1.49	Peaty Soil	1	1	2	2	Negligible
8610	Point	130415.91	913190.87	0.11	PEAT	ROCK	4.54	Peaty Soil	1	4	2	8	Low
8611	Point	130418.26	913198.27	0.10	PEAT	ROCK	5.81	Peaty Soil	1	4	2	8	Low
8612	Point	130421.39	913196.84	0.02	PEAT	ROCK	7.99	Peaty Soil	1	4	2	8	Low
8613	Point	130422.59	913200.47	0.18	PEAT	ROCK	7.69	Peaty Soil	1	4	2	8	Low
8614	Point	130408.72	913188.01	1.70	PEAT	ROCK	5.00	Thick Peat	3	4	2	24	Medium
8615	Point	130416.40	913180.84	0.41	PEAT	ROCK	9.54	Peaty Soil	1	6	2	12	Low
8616	Point	130400.56	913169.66	0.60	PEAT	ROCK	6.71	Thin Peat	2	4	2	16	Medium
8617	Point	130387.06	913177.99	0.02	PEAT	ROCK	12.43	Peaty Soil	1	8	2	16	Medium
8618	Point	130393.44	913180.97	0.20	PEAT	ROCK	5.94	Peaty Soil	1	4	2	8	Low
8619	Point	130383.45	913173.45	0.31	PEAT	ROCK	13.24	Peaty Soil	1	8	2	16	Medium
8620	Point	130391.40	913166.18	0.31	PEAT	ROCK	13.76	Peaty Soil	1	8	2	16	Medium
8621	Point	130396.84	913162.26	0.61	PEAT	ROCK	8.91	Thin Peat	2	6	2	24	Medium
8622	Point	130395.12	913153.67	0.32	PEAT	ROCK	8.27	Peaty Soil	1	6	2	12	Low
8623	Point	130393.44	913158.31	0.11	PEAT	ROCK	8.27	Peaty Soil	1	6	2	12	Low
8624	Point	130390.12	913159.85	0.02	PEAT	ROCK	5.46	Peaty Soil	1	4	2	8	Low
8625	Point	130387.50	913154.10	0.19	PEAT	ROCK	4.46	Peaty Soil	1	4	2	8	Low
8626	Point	130377.65	913152.05	0.66	PEAT	ROCK	7.09	Thin Peat	2	4	2	16	Medium
8627	Point	130380.66	913156.22	0.37	PEAT	ROCK	6.11	Peaty Soil	1	4	2	8	Low
8628	Point	130373.60	913160.14	0.79	PEAT	ROCK	4.73	Thin Peat	2	4	2	16	Medium
8629	Point	130368.38	913157.13	1.09	PEAT	ROCK	4.68	Thin Peat	2	4	2	16	Medium
8630	Point	130369.96	913153.14	0.72	PEAT	ROCK	4.61	Thin Peat	2	4	2	16	Medium
8631	Point	130362.82	913153.90	0.90	PEAT	ROCK	4.70	Thin Peat	2	4	2	16	Medium
8632	Point	130353.11	913137.57	4.12	PEAT	ROCK	4.73	Thick Peat	3	4	2	24	Medium
8633	Point	130336.98	913130.86	0.01	PEAT	ROCK	4.65	Peaty Soil	1	4	2	8	Low
8634	Point	130341.09	913132.74	0.00	PEAT	ROCK	5.41	No Peat	0	4	2	0	None
8635	Point	130326.84	913132.78	1.10	PEAT	ROCK	12.79	Thin Peat	2	8	2	32	High
8636	Point	133022.83	913627.04	0.28	PEAT	ROCK	8.31	Peaty Soil	1	6	2	12	Low
8637	Point	133039.99	913629.27	0.88	PEAT	ROCK	7.89	Thin Peat	2	4	2	16	Medium
8638	Point	133032.60	913617.42	0.01	PEAT	ROCK	7.89	Peaty Soil	1	4	2	8	Low
8639	Point	133034.29	913619.29	0.00	PEAT	ROCK	8.81	No Peat	0	6	2	0	None
8640	Point	133037.76	913620.96	0.00	PEAT	ROCK	7.84	No Peat	0	4	2	0	None
8641	Point	133047.00	913618.99	0.02	PEAT	ROCK	5.90	Peaty Soil	1	4	2	8	Low
8642	Point	133036.42	913613.29	0.00	PEAT	ROCK	5.55	No Peat	0	4	2	0	None
8643	Point	133049.66	913614.46	0.00	PEAT	ROCK	6.18	No Peat	0	4	2	0	None
8644	Point	133050.68	913612.12	0.01	PEAT	ROCK	9.24	Peaty Soil	1	6	2	12	Low
8645	Point	133056.61	913615.68	0.01	PEAT	ROCK	10.32	Peaty Soil	1	6	2	12	Low
8646	Point	133062.36	913616.76	0.60	PEAT	ROCK	9.36	Thin Peat	2	6	2	24	Medium
8647	Point	133067.79	913604.97	0.42	PEAT	ROCK	9.97	Peaty Soil	1	6	2	12	Low
8648	Point	133069.89	913598.07	0.50	PEAT	ROCK	8.91	Peaty Soil	1	6	2	12	Low
8649	Point	133062.19	913598.11	0.61	PEAT	ROCK	10.92	Thin Peat	2	6	2	24	Medium
8650	Point	133066.73	913588.44	0.31	PEAT	ROCK	9.14	Peaty Soil	1	6	2	12	Low
8651	Point	133075.69	913584.47	0.30	PEAT	ROCK	8.54	Peaty Soil	1	6	2	12	Low
8652	Point	133088.71	913589.95	0.27	PEAT	ROCK	10.32	Peaty Soil	1	6	2	12	Low
8653	Point	133087.64	913596.10	0.60	PEAT	ROCK	8.98	Thin Peat	2	6	2	24	Medium
8654	Point	133096.77	913590.54	0.00	PEAT	ROCK	8.76	No Peat	0	6	2	0	None
8655	Point	133096.02	913587.80	0.00	PEAT	ROCK	9.01	No Peat	0	6	2	0	None
8656	Point	133095.71	913580.69	0.20	PEAT	ROCK	8.07	Peaty Soil	1	6	2	12	Low
8657	Point	133087.92	913576.77	0.50	PEAT	ROCK	11.96	Peaty Soil	1	6	2	12	Low
8658	Point	133091.00	913559.60	0.60	PEAT	ROCK	14.56	Thin Peat	2	8	2	32	High
8659	Point	133099.65	913559.24	0.50	PEAT	ROCK	10.70	Peaty Soil	1	6	2	12	Low
8660	Point	133116.08	913546.94	0.18	PEAT	ROCK	13.95	Peaty Soil	1	8	2	16	Medium
8661	Point	133102.79	913544.96	0.12	PEAT	ROCK	12.95	Peaty Soil	1	8	2	16	Medium
8662	Point	133107.53	913535.58	0.19	PEAT	ROCK	11.41	Peaty Soil	1	6	2	12	Low
8663	Point	133113.39	913536.86	0.45	PEAT	ROCK	15.04	Peaty Soil	1	8	2	16	Medium
8664	Point	133121.70	913526.44	0.36	PEAT	ROCK	10.76	Peaty Soil	1	6	2	12	Low
8665	Point	133114.81	913526.83	0.40	PEAT	ROCK	9.81	Peaty Soil	1	6	2	12	Low

ID	SOURCE	X	Y	Depth	Surface	Substrate	Slope	Peat Coefficient	Peat Coefficient	Slope Coefficient	Substrate Coefficient	Risk Coefficient	Potential Instability
1	Point	126515.38	918954.62	0.80	Peat	Rock	10.12	Thin Peat	2	6	2	24	Medium
8666	Point	133109.68	913528.35	0.12	PEAT	ROCK	15.73	Peaty Soil	1	8	2	16	Medium
8667	Point	133107.29	913508.74	0.30	PEAT	ROCK	13.42	Peaty Soil	1	8	2	16	Medium
8668	Point	133113.74	913507.42	0.30	PEAT	ROCK	9.58	Peaty Soil	1	6	2	12	Low
8669	Point	133144.22	913499.18	0.60	PEAT	ROCK	13.59	Thin Peat	2	8	2	32	High
8670	Point	133164.78	913479.46	0.31	PEAT	ROCK	13.83	Peaty Soil	1	8	2	16	Medium
8671	Point	133150.80	913481.96	0.21	PEAT	ROCK	12.72	Peaty Soil	1	8	2	16	Medium
8672	Point	133135.92	913483.54	0.60	PEAT	ROCK	10.97	Thin Peat	2	6	2	24	Medium
8673	Point	133129.71	913484.54	0.60	PEAT	ROCK	10.97	Thin Peat	2	6	2	24	Medium
8674	Point	133127.14	913482.69	1.10	PEAT	ROCK	10.89	Thin Peat	2	6	2	24	Medium
8675	Point	133125.52	913485.09	0.81	PEAT	ROCK	10.89	Thin Peat	2	6	2	24	Medium
8676	Point	133125.30	913487.55	0.30	PEAT	ROCK	9.81	Peaty Soil	1	6	2	12	Low
8677	Point	133118.16	913489.75	0.22	PEAT	ROCK	9.45	Peaty Soil	1	6	2	12	Low
8678	Point	133115.66	913483.80	0.40	PEAT	ROCK	10.46	Peaty Soil	1	6	2	12	Low
8679	Point	133107.07	913487.51	0.71	PEAT	ROCK	10.43	Thin Peat	2	6	2	24	Medium
8680	Point	133106.62	913492.89	1.19	PEAT	ROCK	6.28	Thin Peat	2	4	2	16	Medium
8681	Point	133091.13	913497.15	1.28	PEAT	ROCK	6.96	Thin Peat	2	4	2	16	Medium
8682	Point	133091.06	913481.26	0.51	PEAT	ROCK	5.34	Thin Peat	2	4	2	16	Medium
8683	Point	133100.52	913478.60	0.40	PEAT	ROCK	5.68	Peaty Soil	1	4	2	8	Low
8684	Point	133109.63	913477.09	0.60	PEAT	ROCK	5.97	Thin Peat	2	4	2	16	Medium
8685	Point	133114.88	913476.10	0.10	PEAT	ROCK	7.48	Peaty Soil	1	4	2	8	Low
8686	Point	133119.78	913475.80	0.00	PEAT	ROCK	7.48	No Peat	0	4	2	0	None
8687	Point	133117.72	913475.41	0.50	PEAT	ROCK	7.48	Peaty Soil	1	4	2	8	Low
8688	Point	133117.38	913477.36	0.22	PEAT	ROCK	7.80	Peaty Soil	1	4	2	8	Low
8689	Point	133124.00	913474.99	0.32	PEAT	ROCK	10.68	Peaty Soil	1	6	2	12	Low
8690	Point	133131.42	913474.39	0.31	PEAT	ROCK	11.57	Peaty Soil	1	6	2	12	Low
8691	Point	133142.49	913473.22	0.41	PEAT	ROCK	17.17	Peaty Soil	1	8	2	16	Medium
8692	Point	133152.71	913471.09	0.32	PEAT	ROCK	16.55	Peaty Soil	1	8	2	16	Medium
8693	Point	133154.55	913469.32	0.18	PEAT	ROCK	12.94	Peaty Soil	1	8	2	16	Medium
8694	Point	133165.57	913464.32	0.30	PEAT	ROCK	12.94	Peaty Soil	1	8	2	16	Medium
8695	Point	133165.57	913464.22	0.28	PEAT	ROCK	7.56	Peaty Soil	1	4	2	8	Low
8696	Point	133161.88	913447.59	0.71	PEAT	ROCK	13.56	Thin Peat	2	8	2	32	High
8697	Point	133149.60	913451.17	0.62	PEAT	ROCK	13.56	Thin Peat	2	8	2	32	High
8698	Point	133146.35	913454.60	0.32	PEAT	ROCK	11.51	Peaty Soil	1	6	2	12	Low
8699	Point	133141.37	913452.74	0.31	PEAT	ROCK	9.40	Peaty Soil	1	6	2	12	Low
8700	Point	133131.34	913458.88	0.31	PEAT	ROCK	6.61	Peaty Soil	1	4	2	8	Low
8701	Point	133128.68	913456.14	0.31	PEAT	ROCK	6.10	Peaty Soil	1	4	2	8	Low
8702	Point	133117.67	913460.06	0.31	PEAT	ROCK	4.97	Peaty Soil	1	4	2	8	Low
8703	Point	133104.74	913463.45	0.40	PEAT	ROCK	8.97	Peaty Soil	1	6	2	12	Low
8704	Point	133090.71	913465.98	0.60	PEAT	ROCK	10.11	Thin Peat	2	6	2	24	Medium
8705	Point	133089.39	913471.25	0.62	PEAT	ROCK	12.33	Thin Peat	2	8	2	32	High
8706	Point	133084.00	913468.86	0.59	PEAT	ROCK	12.33	Thin Peat	2	8	2	32	High
8707	Point	133082.86	913466.03	0.52	PEAT	ROCK	9.98	Thin Peat	2	6	2	24	Medium
8708	Point	133077.16	913464.84	0.62	PEAT	ROCK	11.54	Thin Peat	2	6	2	24	Medium
8709	Point	133082.42	913461.10	0.49	PEAT	ROCK	10.98	Peaty Soil	1	6	2	12	Low
8710	Point	133089.77	913447.83	0.51	PEAT	ROCK	4.51	Thin Peat	2	4	2	16	Medium
8711	Point	133101.33	913442.66	0.40	PEAT	ROCK	3.96	Peaty Soil	1	2	2	4	Negligible
8712	Point	133112.13	913439.34	1.49	PEAT	ROCK	6.27	Thin Peat	2	4	2	16	Medium
8713	Point	133116.68	913437.71	0.41	PEAT	ROCK	6.27	Peaty Soil	1	4	2	8	Low
8714	Point	133119.18	913435.28	0.35	PEAT	ROCK	8.69	Peaty Soil	1	6	2	12	Low
8715	Point	133123.37	913434.81	0.59	PEAT	ROCK	11.19	Thin Peat	2	6	2	24	Medium
8716	Point	133130.45	913440.91	0.08	PEAT	ROCK	10.29	Peaty Soil	1	6	2	12	Low
8717	Point	133128.12	913442.88	0.43	PEAT	ROCK	10.29	Peaty Soil	1	6	2	12	Low
8718	Point	133127.16	913443.86	0.20	PEAT	ROCK	4.79	Peaty Soil	1	4	2	8	Low
8719	Point	133112.21	913432.04	0.42	PEAT	ROCK	5.79	Peaty Soil	1	4	2	8	Low
8720	Point	133117.94	913432.76	0.51	PEAT	ROCK	6.32	Thin Peat	2	4	2	16	Medium
8721	Point	133118.81	913428.93	0.40	PEAT	ROCK	9.33	Peaty Soil	1	6	2	12	Low
8722	Point	133123.71	913426.21	0.13	PEAT	ROCK	9.33	Peaty Soil	1	6	2	12	Low
8723	Point	133124.13	913428.13	0.63	PEAT	ROCK	13.52	Thin Peat	2	8	2	32	High
8724	Point	133129.81	913429.62	0.54	PEAT	ROCK	13.94	Thin Peat	2	8	2	32	High
8725	Point	133132.06	913433.81	0.71	PEAT	ROCK	13.16	Thin Peat	2	8	2	32	High
8726	Point	133136.72	913432.41	0.60	PEAT	ROCK	9.78	Thin Peat	2	6	2	24	Medium
8727	Point	133144.95	913434.72	0.82	PEAT	ROCK	7.98	Thin Peat	2	4	2	16	Medium
8728	Point	133146.84	913433.29	0.06	PEAT	ROCK	6.52	Peaty Soil	1	4	2	8	Low
8729	Point	133142.13	913429.76	0.26	PEAT	ROCK	9.98	Peaty Soil	1	6	2	12	Low
8730	Point	133158.59	913431.67	0.91	PEAT	ROCK	12.82	Thin Peat	2	8	2	32	High
8731	Point	133168.41	913429.65	0.90	PEAT	ROCK	15.73	Thin Peat	2	8	2	32	High
8732	Point	133161.65	913415.13	0.32	PEAT	ROCK	12.44	Peaty Soil	1	8	2	16	Medium
8733	Point	133155.36	913418.80	0.53	PEAT	ROCK	0.71	Thin Peat	2	1	2	4	Negligible
8734	Point	133149.49	913419.92	0.41	PEAT	ROCK	2.78	Peaty Soil	1	2	2	4	Negligible
8735	Point	133141.63	913420.45	2.17	PEAT	ROCK	9.34	Thick Peat	3	6	2	36	High
8736	Point	133135.68	913422.26	0.59	PEAT	ROCK	14.01	Thin Peat	2	8	2	32	High
8737	Point	133132.29	913417.30	0.37	PEAT	ROCK	16.05	Peaty Soil	1	8	2	16	Medium
8738	Point	133125.19	913412.23	0.81	PEAT	ROCK	15.26	Thin Peat	2	8	2	32	High
8739	Point	133134.59	913405.25	1.61	PEAT	ROCK	16.24	Thick Peat	3	8	2	48	High
8740	Point	133134.42	913401.82	1.10	PEAT	ROCK	9.18	Thin Peat	2	6	2	24	Medium
8741	Point	133123.35	913408.05	1.97	PEAT	ROCK	6.76	Thick Peat	3	4	2	24	Medium
8742	Point	133113.60	913410.24	1.33	PEAT	ROCK	8.39	Thin Peat	2	6	2	24	Medium
8743	Point	133117.86	913416.48	0.79	PEAT	ROCK	12.54	Thin Peat	2	8	2	32	High
8744	Point	133120.90	913418.16	0.31	PEAT	ROCK	7.77	Peaty Soil	1	4	2	8	Low
8745	Point	133118.45	913422.72	0.52	PEAT	ROCK	7.77	Thin Peat	2	4	2	16	Medium
8746	Point	133116.34	913424.43	0.60	PEAT	ROCK	7.01	Thin Peat	2	4	2	16	Medium
8747	Point	133106.72	913425.45	1.99	PEAT	ROCK	7.89	Thick Peat	3	4	2	24	Medium
8748	Point	133390.18	913147.41	0.39	PEAT	ROCK	6.29	Peaty Soil	1	4	2	8	Low
8749	Point	133387.01	913148.73	0.31	PEAT	ROCK	6.27	Peaty Soil	1	4	2	8	Low
8750	Point	133369.84	913148.94	1.38	PEAT	ROCK	5.98	Thin Peat	2	4	2	16	Medium
8751	Point	133352.52	913148.13	2.88	PEAT	ROCK	9.59	Thick Peat	3	6	2	36	High
8752	Point	133338.48	913149.31	0.51	PEAT	ROCK	10.71	Thin Peat	2	6	2	24	Medium
8753	Point	133324.96	913151.18	0.22	PEAT	ROCK	11.45	Peaty Soil	1	6	2	12	Low
8754	Point	133312.04	913153.90	0.18	PEAT	ROCK	7.06	Peaty Soil	1	4	2	8	Low
8755	Point	133309.84	913180.14	0.14	PEAT	ROCK	5.46	Peaty Soil	1	4	2	8	Low
8756	Point	133322.19	913175.40	1.00	PEAT	ROCK	5.42	Thin Peat	2	4	2	16	Medium
8757	Point	133330.89	913170.80	0.81	PEAT	ROCK	4.67	Thin Peat	2	4	2	16	Medium
8758	Point	133344.65	913164.55	0.20	PEAT	ROCK	6.47	Peaty Soil	1	4	2	8	Low
8759	Point	133348.55	913176.22	0.01	PEAT	ROCK	8.07	Peaty Soil	1	6	2	12	Low
8760	Point	133351.73	913175.44	0.99	PEAT	ROCK	5.80	Thin Peat	2	4	2	16	Medium
8761	Point	133355.85	913174.62	0.04	PEAT	ROCK	8.78	Peaty Soil	1	6	2	12	Low
8762	Point	133360.01	913173.23	0.17	PEAT	ROCK	8.78	Peaty Soil	1	6	2	12	Low
8763	Point	133363.92	913172.62	0.43	PEAT	ROCK	11.23	Peaty Soil	1	6	2	12	Low
8764	Point	133368.56	913171.50	0.08	PEAT	ROCK	8.60	Peaty Soil	1	6	2	12	Low
8765	Point	133378.51	913169.03	1.01	PEAT	ROCK	6.25	Thin Peat	2	4	2	16	Medium
8766	Point	133388.72	913168.74	0.00	PEAT	ROCK	9.53	No Peat	0	6	2	0	None
8767	Point	133390.51	913170.14	0.00	PEAT	ROCK	9.53	No Peat	0	6	2	0	None
8768	Point	133392.83	913171.67	0.00	PEAT	ROCK	9.73	No Peat	0	6	2	0	None
8769	Point	133396.08	913172.68	0.00	PEAT	ROCK	9.73	No Peat	0	6	2	0	None
8770	Point	133396.20	913170.33	0.00	PEAT	ROCK	9.62	No Peat	0	6	2	0	None
8771	Point	133397.05	913168.04	0.00	PEAT	ROCK	9.62	No Peat	0	6	2	0	None
8772	Point	133396.93	913165.03	0.00	PEAT	ROCK	9.62	No Peat	0	6	2	0	None
8773	Point	133395.49	913165.65	0.00	PEAT	ROCK	9.35	No Peat	0	6	2	0	None
8774	Point	133393.78	913165.42	0.00	PEAT	ROCK	9.35	No Peat	0	6	2	0	None
8775	Point	133391.13	913165.18	0.00	PEAT	ROCK	6.25	No Peat	0	4	2	0	None
8776	Point	133388.77	913165.62	0.00	PEAT	ROCK	6.25	No Peat	0	4	2	0	None
8777	Point	133389.41	913166.65	0.00	PEAT	ROCK	9.35	No Peat	0	6	2	0	None
8778	Point	133390.96	913169.08	0.00	PEAT	ROCK	9.62	No Peat	0	6	2	0	None
8779	Point	133395.76	913168.65	0.00	PEAT	ROCK	9.62	No Peat	0	6	2	0	None

ID	SOURCE	X	Y	Depth	Surface	Substrate	Slope	Peat Coefficient	Peat Coefficient	Slope Coefficient	Substrate Coefficient	Risk Coefficient	Potential Instability
1	Point	126515.38	918954.62	0.80	Peat	Rock	10.12	Thin Peat	2	6	2	24	Medium
8780	Point	133396.17	913166.66	0.00	PEAT	ROCK	9.35	No Peat	0	6	2	0	None
8781	Point	133393.23	913167.26	0.00	PEAT	ROCK	9.35	No Peat	0	6	2	0	None
8782	Point	133390.35	913168.12	0.00	PEAT	ROCK	12.08	No Peat	0	8	2	0	None
8783	Point	133385.19	913187.40	0.70	PEAT	ROCK	11.03	Thin Peat	2	6	2	24	Medium
8784	Point	133377.52	913187.84	0.34	PEAT	ROCK	9.67	Peaty Soil	1	6	2	12	Low
8785	Point	133364.66	913189.94	0.61	PEAT	ROCK	9.53	Thin Peat	2	6	2	24	Medium
8786	Point	133348.67	913192.82	0.98	PEAT	ROCK	6.48	Thin Peat	2	4	2	16	Medium
8787	Point	133340.32	913180.56	0.80	PEAT	ROCK	6.42	Thin Peat	2	4	2	16	Medium
8788	Point	133323.51	913191.93	1.39	PEAT	ROCK	6.65	Thin Peat	2	4	2	16	Medium
8789	Point	133317.95	913194.14	0.69	PEAT	ROCK	7.64	Thin Peat	2	4	2	16	Medium
8790	Point	133303.29	913194.28	0.00	PEAT	ROCK	7.64	No Peat	0	4	2	0	None
8791	Point	133301.23	913191.73	0.00	PEAT	ROCK	6.54	No Peat	0	4	2	0	None
8792	Point	133297.37	913189.49	0.00	PEAT	ROCK	6.01	No Peat	0	4	2	0	None
8793	Point	133292.21	913189.18	0.00	PEAT	ROCK	19.07	No Peat	0	8	2	0	None
8794	Point	133289.71	913190.90	0.00	PEAT	ROCK	20.04	No Peat	0	8	2	0	None
8795	Point	133290.26	913195.95	0.00	PEAT	ROCK	20.04	No Peat	0	8	2	0	None
8796	Point	133292.82	913198.72	0.00	PEAT	ROCK	21.91	No Peat	0	8	2	0	None
8797	Point	133295.56	913200.41	0.00	PEAT	ROCK	20.04	No Peat	0	8	2	0	None
8798	Point	133294.77	913198.25	0.00	PEAT	ROCK	20.04	No Peat	0	8	2	0	None
8799	Point	133293.66	913195.82	0.00	PEAT	ROCK	10.97	No Peat	0	6	2	0	None
8800	Point	133293.78	913193.51	0.00	PEAT	ROCK	2.06	No Peat	0	2	2	0	None
8801	Point	133295.04	913190.23	0.00	PEAT	ROCK	12.78	No Peat	0	8	2	0	None
8802	Point	133297.97	913197.39	0.00	PEAT	ROCK	7.11	No Peat	0	4	2	0	None
8803	Point	133301.08	913196.18	0.00	PEAT	ROCK	18.57	No Peat	0	8	2	0	None
8804	Point	133306.44	913207.31	0.72	PEAT	ROCK	9.61	Thin Peat	2	6	2	24	Medium
8805	Point	133322.12	913207.78	0.50	PEAT	ROCK	9.07	Peaty Soil	1	6	2	12	Low
8806	Point	133338.67	913208.76	0.49	PEAT	ROCK	8.79	Peaty Soil	1	6	2	12	Low
8807	Point	133356.08	913207.43	0.79	PEAT	ROCK	10.34	Thin Peat	2	6	2	24	Medium
8808	Point	133378.26	913212.76	0.42	PEAT	ROCK	9.23	Peaty Soil	1	6	2	12	Low
8809	Point	133390.42	913214.57	0.56	PEAT	ROCK	7.72	Thin Peat	2	4	2	16	Medium
8810	Point	133365.15	913223.19	0.22	PEAT	ROCK	10.73	Peaty Soil	1	6	2	12	Low
8811	Point	133352.45	913225.10	0.19	PEAT	ROCK	13.00	Peaty Soil	1	8	2	16	Medium
8812	Point	133335.25	913228.34	0.49	PEAT	ROCK	14.17	Peaty Soil	1	8	2	16	Medium
8813	Point	133329.56	913222.14	0.49	PEAT	ROCK	17.80	Peaty Soil	1	8	2	16	Medium
8814	Point	133318.20	913220.71	0.49	PEAT	ROCK	17.56	Peaty Soil	1	8	2	16	Medium
8815	Point	133323.64	913235.30	0.34	PEAT	ROCK	10.76	Peaty Soil	1	6	2	12	Low
8816	Point	133292.05	913233.35	0.50	PEAT	ROCK	10.54	Peaty Soil	1	6	2	12	Low
8817	Point	133281.17	913225.11	0.60	PEAT	ROCK	9.66	Thin Peat	2	6	2	24	Medium
8818	Point	133263.60	913213.96	1.00	PEAT	ROCK	14.83	Thin Peat	2	8	2	32	High
8819	Point	133250.86	913197.22	0.48	PEAT	ROCK	11.91	Peaty Soil	1	6	2	12	Low
8820	Point	133245.85	913202.23	0.00	PEAT	ROCK	8.03	No Peat	0	6	2	0	None
8821	Point	133228.71	913183.17	0.98	PEAT	ROCK	15.92	Thin Peat	2	8	2	32	High
8822	Point	133242.57	913170.32	0.50	PEAT	ROCK	5.90	Peaty Soil	1	4	2	8	Low
8823	Point	133215.41	913164.93	0.99	PEAT	ROCK	7.85	Thin Peat	2	4	2	16	Medium
8824	Point	133205.11	913174.23	1.30	PEAT	ROCK	9.17	Thin Peat	2	6	2	24	Medium
8825	Point	133197.33	913157.06	0.20	PEAT	ROCK	3.80	Peaty Soil	1	2	2	4	Negligible
8826	Point	133200.78	913153.63	0.41	PEAT	ROCK	6.53	Peaty Soil	1	4	2	8	Low
8827	Point	133189.44	913144.65	0.10	PEAT	ROCK	5.93	Peaty Soil	1	4	2	8	Low
8828	Point	133185.75	913150.08	0.00	PEAT	ROCK	8.11	No Peat	0	6	2	0	None
8829	Point	133186.61	913149.66	0.00	PEAT	ROCK	8.11	No Peat	0	6	2	0	None
8830	Point	133188.20	913149.60	0.00	PEAT	ROCK	5.93	No Peat	0	4	2	0	None
8831	Point	133189.43	913150.19	0.00	PEAT	ROCK	5.93	No Peat	0	4	2	0	None
8832	Point	133188.57	913152.11	0.00	PEAT	ROCK	5.93	No Peat	0	4	2	0	None
8833	Point	133186.90	913150.30	0.00	PEAT	ROCK	10.61	No Peat	0	6	2	0	None
8834	Point	133183.44	913153.04	0.00	PEAT	ROCK	10.61	No Peat	0	6	2	0	None
8835	Point	133184.14	913153.86	0.00	PEAT	ROCK	10.34	No Peat	0	6	2	0	None
8836	Point	133184.69	913155.31	0.00	PEAT	ROCK	5.51	No Peat	0	4	2	0	None
8837	Point	133185.46	913156.32	0.00	PEAT	ROCK	10.34	No Peat	0	6	2	0	None
8838	Point	133183.78	913156.81	0.00	PEAT	ROCK	10.34	No Peat	0	6	2	0	None
8839	Point	133182.00	913155.74	0.00	PEAT	ROCK	11.59	No Peat	0	6	2	0	None
8840	Point	133179.97	913153.98	0.00	PEAT	ROCK	10.61	No Peat	0	6	2	0	None
8841	Point	133182.41	913153.81	0.00	PEAT	ROCK	10.61	No Peat	0	6	2	0	None
8842	Point	133183.05	913153.28	0.00	PEAT	ROCK	10.61	No Peat	0	6	2	0	None
8843	Point	133181.00	913151.94	0.00	PEAT	ROCK	11.59	No Peat	0	6	2	0	None
8844	Point	133178.93	913152.39	0.00	PEAT	ROCK	13.84	No Peat	0	8	2	0	None
8845	Point	133177.92	913155.10	0.00	PEAT	ROCK	13.84	No Peat	0	8	2	0	None
8846	Point	133178.76	913157.23	0.00	PEAT	ROCK	10.34	No Peat	0	6	2	0	None
8847	Point	133180.95	913157.45	0.00	PEAT	ROCK	10.34	No Peat	0	6	2	0	None
8848	Point	133183.07	913157.48	0.00	PEAT	ROCK	10.34	No Peat	0	6	2	0	None
8849	Point	133184.20	913156.78	0.00	PEAT	ROCK	9.49	No Peat	0	6	2	0	None
8850	Point	133173.85	913162.06	0.39	PEAT	ROCK	1.33	Peaty Soil	1	1	2	2	Negligible
8851	Point	133158.85	913149.51	2.29	PEAT	ROCK	1.12	Thick Peat	3	1	2	6	Low
8852	Point	133127.69	913143.00	3.99	PEAT	ROCK	1.18	Thick Peat	3	1	2	6	Low
8853	Point	133105.15	913151.02	2.50	PEAT	ROCK	10.56	Thick Peat	3	6	2	36	High
8854	Point	133088.40	913151.75	0.00	PEAT	ROCK	6.51	No Peat	0	4	2	0	None
8855	Point	133085.06	913161.19	0.00	PEAT	ROCK	17.24	No Peat	0	8	2	0	None
8856	Point	133078.20	913163.86	0.09	PEAT	ROCK	16.41	Peaty Soil	1	8	2	16	Medium
8857	Point	133080.60	913189.49	0.61	PEAT	ROCK	11.64	Thin Peat	2	6	2	24	Medium
8858	Point	133073.69	913191.66	0.02	PEAT	ROCK	18.14	Peaty Soil	1	8	2	16	Medium
8859	Point	133083.14	913201.48	0.29	PEAT	ROCK	28.68	Peaty Soil	1	8	2	16	Medium
8860	Point	133088.64	913210.61	0.00	PEAT	ROCK	23.80	No Peat	0	8	2	0	None
8861	Point	133090.54	913211.99	0.00	PEAT	ROCK	23.80	No Peat	0	8	2	0	None
8862	Point	133090.17	913213.82	0.00	PEAT	ROCK	28.68	No Peat	0	8	2	0	None
8863	Point	133089.38	913214.81	0.00	PEAT	ROCK	28.68	No Peat	0	8	2	0	None
8864	Point	133087.52	913214.91	0.00	PEAT	ROCK	28.68	No Peat	0	8	2	0	None
8865	Point	133085.88	913214.81	0.00	PEAT	ROCK	25.39	No Peat	0	8	2	0	None
8866	Point	133086.13	913215.69	0.00	PEAT	ROCK	25.39	No Peat	0	8	2	0	None
8867	Point	133086.79	913217.59	0.00	PEAT	ROCK	25.39	No Peat	0	8	2	0	None
8868	Point	133086.39	913219.75	0.00	PEAT	ROCK	14.81	No Peat	0	8	2	0	None
8869	Point	133085.51	913220.16	0.00	PEAT	ROCK	15.34	No Peat	0	8	2	0	None
8870	Point	133083.03	913221.26	0.00	PEAT	ROCK	15.34	No Peat	0	8	2	0	None
8871	Point	133081.34	913222.60	0.00	PEAT	ROCK	11.95	No Peat	0	6	2	0	None
8872	Point	133078.93	913223.85	0.00	PEAT	ROCK	11.95	No Peat	0	6	2	0	None
8873	Point	133076.56	913224.40	0.00	PEAT	ROCK	13.30	No Peat	0	8	2	0	None
8874	Point	133073.77	913226.75	0.00	PEAT	ROCK	13.30	No Peat	0	8	2	0	None
8875	Point	133072.30	913228.11	0.00	PEAT	ROCK	13.30	No Peat	0	8	2	0	None
8876	Point	133070.51	913228.80	0.00	PEAT	ROCK	7.83	No Peat	0	4	2	0	None
8877	Point	133068.93	913227.90	0.00	PEAT	ROCK	7.83	No Peat	0	4	2	0	None
8878	Point	133065.86	913227.33	0.00	PEAT	ROCK	3.63	No Peat	0	2	2	0	None
8879	Point	133063.16	913227.22	0.00	PEAT	ROCK	3.63	No Peat	0	2	2	0	None
8880	Point	133060.61	913226.46	0.00	PEAT	ROCK	3.63	No Peat	0	2	2	0	None
8881	Point	133061.23	913225.00	0.00	PEAT	ROCK	3.62	No Peat	0	2	2	0	None
8882	Point	133062.12	913220.58	0.00	PEAT	ROCK	10.89	No Peat	0	6	2	0	None
8883	Point	133065.04	913219.01	0.00	PEAT	ROCK	7.83	No Peat	0	4	2	0	None
8884	Point	133065.67	913225.22	0.01	PEAT	ROCK	5.78	Peaty Soil	1	4	2	8	Low
8885	Point	133071.93	913223.89	0.00	PEAT	ROCK	5.78	No Peat	0	4	2	0	None
8886	Point	133071.99	913223.84	0.00	PEAT	ROCK	5.78	No Peat	0	4	2	0	None
8887	Point	133074.50	913223.00	0.00	PEAT	ROCK	11.95	No Peat	0	6	2	0	None
8888	Point	133077.08	913222.53	0.00	PEAT	ROCK	15.34	No Peat	0	8	2	0	None
8889	Point	133080.03	913221.31	0.00	PEAT	ROCK	22.46	No Peat	0	8	2	0	None
8890	Point	133082.69	913218.87	0.00	PEAT	ROCK	19.14	No Peat	0	8	2	0	None
8891	Point	133079.24	913218.06	0.00	PEAT	ROCK	19.14	No Peat	0	8	2	0	None
8892	Point	133075.41	913218.24	0.00	PEAT	ROCK	10.89	No Peat	0	6	2	0	None
8893	Point	133069.46	913218.79	0.00	PEAT	ROCK	10.89	No Peat	0	6	2	0	None

ID	SOURCE	X	Y	Depth	Surface	Substrate	Slope	Peat Coefficient	Peat Coefficient	Slope Coefficient	Substrate Coefficient	Risk Coefficient	Potential Instability
1	Point	126515.38	918954.62	0.80	Peat	Rock	10.12	Thin Peat	2	6	2	24	Medium
8894	Point	133069.79	913218.68	0.00	PEAT	ROCK	18.97	No Peat	0	8	2	0	None
8895	Point	133072.45	913214.91	0.00	PEAT	ROCK	23.74	No Peat	0	8	2	0	None
8896	Point	133077.06	913214.85	0.00	PEAT	ROCK	22.46	No Peat	0	8	2	0	None
8897	Point	133080.06	913215.67	0.00	PEAT	ROCK	23.74	No Peat	0	8	2	0	None
8898	Point	133079.58	913212.72	0.00	PEAT	ROCK	27.18	No Peat	0	8	2	0	None
8899	Point	133083.82	913211.78	0.00	PEAT	ROCK	6.07	No Peat	0	4	2	0	None
8900	Point	133056.64	913229.85	0.01	PEAT	ROCK	15.66	Peaty Soil	1	8	2	16	Medium
8901	Point	133057.92	913244.15	0.18	PEAT	ROCK	10.30	Peaty Soil	1	6	2	12	Low
8902	Point	133064.04	913253.93	0.12	PEAT	ROCK	17.72	Peaty Soil	1	8	2	16	Medium
8903	Point	133066.18	913261.50	0.41	PEAT	ROCK	6.52	Peaty Soil	1	4	2	8	Low
8904	Point	133058.66	913217.28	0.40	PEAT	ROCK	12.26	Peaty Soil	1	8	2	16	Medium
8905	Point	133056.88	913206.14	0.01	PEAT	ROCK	12.96	Peaty Soil	1	8	2	16	Medium
8906	Point	133049.38	913194.40	1.49	PEAT	ROCK	13.48	Thin Peat	2	8	2	32	High
8907	Point	133046.02	913182.11	0.36	PEAT	ROCK	16.99	Peaty Soil	1	8	2	16	Medium
8908	Point	133046.57	913172.75	0.00	PEAT	ROCK	16.99	No Peat	0	8	2	0	None
8909	Point	133048.11	913172.31	0.00	PEAT	ROCK	16.99	No Peat	0	8	2	0	None
8910	Point	133047.68	913170.69	0.00	PEAT	ROCK	18.52	No Peat	0	8	2	0	None
8911	Point	133049.09	913169.22	0.00	PEAT	ROCK	21.62	No Peat	0	8	2	0	None
8912	Point	133050.19	913169.72	0.00	PEAT	ROCK	18.81	No Peat	0	8	2	0	None
8913	Point	133051.36	913171.41	0.00	PEAT	ROCK	18.81	No Peat	0	8	2	0	None
8914	Point	133054.09	913173.23	0.00	PEAT	ROCK	18.81	No Peat	0	8	2	0	None
8915	Point	133054.32	913173.10	0.00	PEAT	ROCK	18.33	No Peat	0	8	2	0	None
8916	Point	133055.33	913170.03	0.00	PEAT	ROCK	21.62	No Peat	0	8	2	0	None
8917	Point	133054.56	913168.74	0.00	PEAT	ROCK	21.62	No Peat	0	8	2	0	None
8918	Point	133051.38	913165.68	0.00	PEAT	ROCK	18.67	No Peat	0	8	2	0	None
8919	Point	133049.42	913163.71	0.00	PEAT	ROCK	18.67	No Peat	0	8	2	0	None
8920	Point	133049.39	913163.61	0.00	PEAT	ROCK	18.67	No Peat	0	8	2	0	None
8921	Point	133047.54	913161.88	0.00	PEAT	ROCK	18.67	No Peat	0	8	2	0	None
8922	Point	133045.48	913162.02	0.00	PEAT	ROCK	16.50	No Peat	0	8	2	0	None
8923	Point	133043.87	913162.68	0.00	PEAT	ROCK	16.50	No Peat	0	8	2	0	None
8924	Point	133044.83	913164.96	0.00	PEAT	ROCK	18.52	No Peat	0	8	2	0	None
8925	Point	133045.20	913167.22	0.00	PEAT	ROCK	16.99	No Peat	0	8	2	0	None
8926	Point	133045.62	913171.12	0.00	PEAT	ROCK	13.59	No Peat	0	8	2	0	None
8927	Point	133044.44	913170.31	0.00	PEAT	ROCK	15.94	No Peat	0	8	2	0	None
8928	Point	133042.56	913168.38	0.00	PEAT	ROCK	15.21	No Peat	0	8	2	0	None
8929	Point	133039.16	913169.12	0.00	PEAT	ROCK	15.21	No Peat	0	8	2	0	None
8930	Point	133036.18	913169.07	0.00	PEAT	ROCK	13.07	No Peat	0	8	2	0	None
8931	Point	133033.58	913169.52	0.00	PEAT	ROCK	9.07	No Peat	0	6	2	0	None
8932	Point	133031.54	913172.39	0.00	PEAT	ROCK	9.07	No Peat	0	6	2	0	None
8933	Point	133030.53	913173.85	0.00	PEAT	ROCK	6.51	No Peat	0	4	2	0	None
8934	Point	133027.42	913174.65	0.00	PEAT	ROCK	4.73	No Peat	0	4	2	0	None
8935	Point	133024.63	913177.13	0.00	PEAT	ROCK	1.87	No Peat	0	1	2	0	None
8936	Point	133022.96	913180.20	0.00	PEAT	ROCK	1.87	No Peat	0	1	2	0	None
8937	Point	133022.82	913182.18	0.00	PEAT	ROCK	1.87	No Peat	0	1	2	0	None
8938	Point	133024.04	913184.95	0.00	PEAT	ROCK	11.42	No Peat	0	6	2	0	None
8939	Point	133026.74	913186.36	0.00	PEAT	ROCK	13.30	No Peat	0	8	2	0	None
8940	Point	133030.25	913184.98	0.00	PEAT	ROCK	13.30	No Peat	0	8	2	0	None
8941	Point	133033.51	913184.74	0.00	PEAT	ROCK	12.68	No Peat	0	8	2	0	None
8942	Point	133035.44	913183.46	0.00	PEAT	ROCK	12.68	No Peat	0	8	2	0	None
8943	Point	133036.14	913182.79	0.00	PEAT	ROCK	12.68	No Peat	0	8	2	0	None
8944	Point	133035.62	913180.98	0.00	PEAT	ROCK	9.25	No Peat	0	6	2	0	None
8945	Point	133034.51	913179.28	0.00	PEAT	ROCK	9.25	No Peat	0	6	2	0	None
8946	Point	133034.23	913177.24	0.00	PEAT	ROCK	10.74	No Peat	0	6	2	0	None
8947	Point	133036.46	913174.15	0.00	PEAT	ROCK	10.74	No Peat	0	6	2	0	None
8948	Point	133035.79	913172.07	0.00	PEAT	ROCK	10.74	No Peat	0	6	2	0	None
8949	Point	133039.72	913173.93	0.00	PEAT	ROCK	13.59	No Peat	0	8	2	0	None
8950	Point	133043.37	913174.29	0.00	PEAT	ROCK	13.59	No Peat	0	8	2	0	None
8951	Point	133044.27	913172.19	0.00	PEAT	ROCK	13.59	No Peat	0	8	2	0	None
8952	Point	133040.80	913173.30	0.00	PEAT	ROCK	13.59	No Peat	0	8	2	0	None
8953	Point	133043.15	913172.58	0.00	PEAT	ROCK	13.59	No Peat	0	8	2	0	None
8954	Point	133041.37	913170.42	0.00	PEAT	ROCK	10.74	No Peat	0	6	2	0	None
8955	Point	133038.47	913170.53	0.00	PEAT	ROCK	10.74	No Peat	0	6	2	0	None
8956	Point	133037.87	913172.00	0.00	PEAT	ROCK	9.07	No Peat	0	6	2	0	None
8957	Point	133034.97	913170.62	0.00	PEAT	ROCK	9.07	No Peat	0	6	2	0	None
8958	Point	133033.95	913171.65	0.00	PEAT	ROCK	9.07	No Peat	0	6	2	0	None
8959	Point	133032.66	913173.86	0.00	PEAT	ROCK	9.07	No Peat	0	6	2	0	None
8960	Point	133031.69	913174.79	0.00	PEAT	ROCK	5.01	No Peat	0	4	2	0	None
8961	Point	133028.81	913176.31	0.00	PEAT	ROCK	5.01	No Peat	0	4	2	0	None
8962	Point	133025.57	913179.22	0.00	PEAT	ROCK	1.87	No Peat	0	1	2	0	None
8963	Point	133024.34	913181.52	0.00	PEAT	ROCK	5.26	No Peat	0	4	2	0	None
8964	Point	133027.55	913182.77	0.00	PEAT	ROCK	13.30	No Peat	0	8	2	0	None
8965	Point	133033.11	913181.74	0.00	PEAT	ROCK	9.25	No Peat	0	6	2	0	None
8966	Point	133031.20	913179.99	0.00	PEAT	ROCK	5.01	No Peat	0	4	2	0	None
8967	Point	133029.76	913178.17	0.00	PEAT	ROCK	5.01	No Peat	0	4	2	0	None
8968	Point	133029.43	913177.07	0.00	PEAT	ROCK	9.25	No Peat	0	6	2	0	None
8969	Point	133032.15	913175.70	0.00	PEAT	ROCK	14.12	No Peat	0	8	2	0	None
8970	Point	133033.67	913150.75	0.01	PEAT	ROCK	13.59	Peaty Soil	1	8	2	16	Medium
8971	Point	133030.91	913141.77	0.28	PEAT	ROCK	10.41	Peaty Soil	1	6	2	12	Low
8972	Point	132994.14	913130.40	0.00	PEAT	ROCK	10.41	No Peat	0	6	2	0	None
8973	Point	132994.12	913130.39	0.00	PEAT	ROCK	14.62	No Peat	0	8	2	0	None
8974	Point	132997.45	913130.22	0.00	PEAT	ROCK	14.69	No Peat	0	8	2	0	None
8975	Point	133001.88	913131.44	0.00	PEAT	ROCK	14.69	No Peat	0	8	2	0	None
8976	Point	133003.50	913133.14	0.00	PEAT	ROCK	14.69	No Peat	0	8	2	0	None
8977	Point	133004.58	913134.69	0.00	PEAT	ROCK	14.39	No Peat	0	8	2	0	None
8978	Point	133004.19	913136.30	0.00	PEAT	ROCK	14.39	No Peat	0	8	2	0	None
8979	Point	133003.44	913136.84	0.00	PEAT	ROCK	14.39	No Peat	0	8	2	0	None
8980	Point	133002.97	913136.41	0.00	PEAT	ROCK	14.69	No Peat	0	8	2	0	None
8981	Point	133001.46	913133.75	0.00	PEAT	ROCK	14.62	No Peat	0	8	2	0	None
8982	Point	132996.89	913133.10	0.00	PEAT	ROCK	5.31	No Peat	0	4	2	0	None
8983	Point	132992.30	913136.22	0.00	PEAT	ROCK	5.31	No Peat	0	4	2	0	None
8984	Point	132991.09	913139.77	0.00	PEAT	ROCK	3.95	No Peat	0	2	2	0	None
8985	Point	132991.06	913144.32	0.00	PEAT	ROCK	3.95	No Peat	0	2	2	0	None
8986	Point	132992.71	913143.67	0.00	PEAT	ROCK	3.95	No Peat	0	2	2	0	None
8987	Point	132994.58	913142.35	0.00	PEAT	ROCK	11.18	No Peat	0	6	2	0	None
8988	Point	132998.02	913139.22	0.00	PEAT	ROCK	14.39	No Peat	0	8	2	0	None
8989	Point	133001.53	913137.22	0.00	PEAT	ROCK	9.79	No Peat	0	6	2	0	None
8990	Point	133002.63	913145.86	0.49	PEAT	ROCK	6.13	Peaty Soil	1	4	2	8	Low
8991	Point	132998.25	913167.47	0.50	PEAT	ROCK	16.36	Peaty Soil	1	8	2	16	Medium
8992	Point	133027.41	913214.53	0.38	PEAT	ROCK	13.14	Peaty Soil	1	8	2	16	Medium
8993	Point	133031.02	913218.60	0.50	PEAT	ROCK	15.32	Peaty Soil	1	8	2	16	Medium
8994	Point	133035.10	913226.80	1.13	PEAT	ROCK	13.78	Thin Peat	2	8	2	32	High
8995	Point	133034.34	913243.10	0.01	PEAT	ROCK	16.07	Peaty Soil	1	8	2	16	Medium
8996	Point	133033.61	913247.91	0.48	PEAT	ROCK	19.01	Peaty Soil	1	8	2	16	Medium
8997	Point	133033.80	913256.82	0.00	PEAT	ROCK	22.69	No Peat	0	8	2	0	None
8998	Point	133042.22	913261.46	0.01	PEAT	ROCK	11.87	Peaty Soil	1	6	2	12	Low
8999	Point	133056.29	913258.86	0.00	PEAT	ROCK	16.77	No Peat	0	8	2	0	None
9000	Point	133044.29	913271.13	0.01	PEAT	ROCK	11.90	Peaty Soil	1	6	2	12	Low
9001	Point	133028.81	913276.38	0.07	PEAT	ROCK	10.81	Peaty Soil	1	6	2	12	Low
9002	Point	133017.00	913287.25	0.00	PEAT	ROCK	10.81	No Peat	0	6	2	0	None
9003	Point	133016.18	913288.39	0.00	PEAT	ROCK	8.69	No Peat	0	6	2	0	None
9004	Point	133013.42	913286.93	0.00	PEAT	ROCK	8.69	No Peat	0	6	2	0	None
9005	Point	133013.31	913285.84	0.00	PEAT	ROCK	8.69	No Peat	0	6	2	0	None
9006	Point	133014.78	913285.87	0.00	PEAT	ROCK	10.81	No Peat	0	6	2	0	None
9007	Point	133015.13	913287.33	0.00	PEAT	ROCK	10.81	No Peat	0	6	2	0	None

ID	SOURCE	X	Y	Depth	Surface	Substrate	Slope	Peat Coefficient	Peat Coefficient	Slope Coefficient	Substrate Coefficient	Risk Coefficient	Potential Instability
1	Point	126515.38	918954.62	0.80	Peat	Rock	10.12	Thin Peat	2	6	2	24	Medium
9008	Point	133016.69	913286.71	0.00	PEAT	ROCK	10.81	No Peat	0	6	2	0	None
9009	Point	133015.56	913285.30	0.00	PEAT	ROCK	15.71	No Peat	0	8	2	0	None
9010	Point	133015.92	913278.02	0.00	PEAT	ROCK	15.71	No Peat	0	8	2	0	None
9011	Point	133015.72	913275.36	0.00	PEAT	ROCK	14.99	No Peat	0	8	2	0	None
9012	Point	133013.90	913270.41	0.60	PEAT	ROCK	16.62	Thin Peat	2	8	2	32	High
9013	Point	133014.85	913258.64	0.31	PEAT	ROCK	16.33	Peaty Soil	1	8	2	16	Medium
9014	Point	133015.14	913248.60	0.00	PEAT	ROCK	11.33	No Peat	0	6	2	0	None
9015	Point	133013.56	913241.53	0.50	PEAT	ROCK	10.17	Peaty Soil	1	6	2	12	Low
9016	Point	133012.88	913234.02	0.31	PEAT	ROCK	10.23	Peaty Soil	1	6	2	12	Low
9017	Point	133012.18	913228.70	0.00	PEAT	ROCK	11.52	No Peat	0	6	2	0	None
9018	Point	133000.03	913211.73	0.00	PEAT	ROCK	9.53	No Peat	0	6	2	0	None
9019	Point	132991.52	913194.69	0.19	PEAT	ROCK	5.73	Peaty Soil	1	4	2	8	Low
9020	Point	132978.60	913155.83	1.50	PEAT	ROCK	8.85	Thin Peat	2	6	2	24	Medium
9021	Point	132959.53	913171.66	1.99	PEAT	ROCK	9.09	Thick Peat	3	6	2	36	High
9022	Point	132962.19	913181.73	0.37	PEAT	ROCK	10.23	Peaty Soil	1	6	2	12	Low
9023	Point	132965.29	913192.80	0.64	PEAT	ROCK	8.52	Thin Peat	2	6	2	24	Medium
9024	Point	132966.62	913235.83	0.69	PEAT	ROCK	9.46	Thin Peat	2	6	2	24	Medium
9025	Point	132964.76	913247.55	0.39	PEAT	ROCK	6.61	Peaty Soil	1	4	2	8	Low
9026	Point	132973.38	913245.54	0.26	PEAT	ROCK	9.10	Peaty Soil	1	6	2	12	Low
9027	Point	132977.88	913247.16	0.02	PEAT	ROCK	6.92	Peaty Soil	1	4	2	8	Low
9028	Point	132983.53	913252.03	0.00	PEAT	ROCK	19.14	No Peat	0	8	2	0	None
9029	Point	132990.23	913249.22	0.24	PEAT	ROCK	4.74	Peaty Soil	1	4	2	8	Low
9030	Point	132992.32	913271.94	0.51	PEAT	ROCK	5.24	Thin Peat	2	4	2	16	Medium
9031	Point	132991.31	913281.12	0.07	PEAT	ROCK	6.03	Peaty Soil	1	4	2	8	Low
9032	Point	132991.22	913288.47	0.49	PEAT	ROCK	9.49	Peaty Soil	1	6	2	12	Low
9033	Point	132987.49	913295.10	0.00	PEAT	ROCK	11.15	No Peat	0	6	2	0	None
9034	Point	132983.65	913298.52	0.00	PEAT	ROCK	11.15	No Peat	0	6	2	0	None
9035	Point	132981.96	913298.00	0.00	PEAT	ROCK	8.66	No Peat	0	6	2	0	None
9036	Point	132978.74	913298.29	0.00	PEAT	ROCK	6.51	No Peat	0	4	2	0	None
9037	Point	132976.19	913300.31	0.00	PEAT	ROCK	6.51	No Peat	0	4	2	0	None
9038	Point	132978.60	913301.37	0.00	PEAT	ROCK	9.36	No Peat	0	6	2	0	None
9039	Point	132981.84	913300.80	0.00	PEAT	ROCK	4.74	No Peat	0	4	2	0	None
9040	Point	132971.42	913304.61	0.21	PEAT	ROCK	7.76	Peaty Soil	1	4	2	8	Low
9041	Point	132967.84	913313.57	0.00	PEAT	ROCK	7.76	No Peat	0	4	2	0	None
9042	Point	132969.19	913314.21	0.00	PEAT	ROCK	5.77	No Peat	0	4	2	0	None
9043	Point	132969.17	913316.00	0.00	PEAT	ROCK	5.19	No Peat	0	4	2	0	None
9044	Point	132966.77	913322.57	0.00	PEAT	ROCK	3.98	No Peat	0	2	2	0	None
9045	Point	132963.69	913323.41	0.00	PEAT	ROCK	3.98	No Peat	0	2	2	0	None
9046	Point	132961.33	913321.17	0.00	PEAT	ROCK	3.98	No Peat	0	2	2	0	None
9047	Point	132962.77	913320.70	0.00	PEAT	ROCK	2.54	No Peat	0	2	2	0	None
9048	Point	132963.26	913319.05	0.00	PEAT	ROCK	2.54	No Peat	0	2	2	0	None
9049	Point	132960.81	913318.06	0.00	PEAT	ROCK	2.27	No Peat	0	2	2	0	None
9050	Point	132958.34	913316.91	0.00	PEAT	ROCK	2.27	No Peat	0	2	2	0	None
9051	Point	132956.28	913315.63	0.00	PEAT	ROCK	4.43	No Peat	0	4	2	0	None
9052	Point	132955.76	913313.49	0.00	PEAT	ROCK	5.14	No Peat	0	4	2	0	None
9053	Point	132961.76	913312.65	0.00	PEAT	ROCK	7.76	No Peat	0	4	2	0	None
9054	Point	132965.45	913314.14	0.00	PEAT	ROCK	5.73	No Peat	0	4	2	0	None
9055	Point	132965.98	913304.84	0.01	PEAT	ROCK	7.72	Peaty Soil	1	4	2	8	Low
9056	Point	132954.00	913291.59	0.53	PEAT	ROCK	9.91	Thin Peat	2	6	2	24	Medium
9057	Point	132950.04	913276.39	0.50	PEAT	ROCK	13.53	Peaty Soil	1	8	2	16	Medium
9058	Point	132959.18	913269.73	0.49	PEAT	ROCK	13.59	Peaty Soil	1	8	2	16	Medium
9059	Point	132961.74	913267.71	0.51	PEAT	ROCK	14.23	Thin Peat	2	8	2	32	High
9060	Point	132956.88	913257.43	0.00	PEAT	ROCK	14.25	No Peat	0	8	2	0	None
9061	Point	132957.74	913254.71	0.00	PEAT	ROCK	14.25	No Peat	0	8	2	0	None
9062	Point	132958.94	913252.69	0.00	PEAT	ROCK	14.25	No Peat	0	8	2	0	None
9063	Point	132957.21	913251.04	0.00	PEAT	ROCK	15.07	No Peat	0	8	2	0	None
9064	Point	132954.53	913250.71	0.00	PEAT	ROCK	15.07	No Peat	0	8	2	0	None
9065	Point	132953.48	913252.61	0.00	PEAT	ROCK	15.07	No Peat	0	8	2	0	None
9066	Point	132952.05	913254.76	0.00	PEAT	ROCK	14.69	No Peat	0	8	2	0	None
9067	Point	132949.89	913255.23	0.00	PEAT	ROCK	14.69	No Peat	0	8	2	0	None
9068	Point	132949.97	913257.07	0.00	PEAT	ROCK	14.49	No Peat	0	8	2	0	None
9069	Point	132951.46	913258.20	0.00	PEAT	ROCK	14.23	No Peat	0	8	2	0	None
9070	Point	132956.33	913256.73	0.00	PEAT	ROCK	14.95	No Peat	0	8	2	0	None
9071	Point	132942.27	913259.87	0.18	PEAT	ROCK	13.19	Peaty Soil	1	8	2	16	Medium
9072	Point	132936.12	913264.55	0.01	PEAT	ROCK	13.94	Peaty Soil	1	8	2	16	Medium
9073	Point	132920.50	913249.56	0.00	PEAT	ROCK	16.96	No Peat	0	8	2	0	None
9074	Point	132928.74	913244.55	0.20	PEAT	ROCK	7.32	Peaty Soil	1	4	2	8	Low
9075	Point	132956.85	913236.49	0.01	PEAT	ROCK	7.33	Peaty Soil	1	4	2	8	Low
9076	Point	132953.66	913225.53	0.10	PEAT	ROCK	7.73	Peaty Soil	1	4	2	8	Low
9077	Point	132948.56	913215.30	0.00	PEAT	ROCK	14.47	No Peat	0	8	2	0	None
9078	Point	132955.75	913212.08	0.46	PEAT	ROCK	11.82	Peaty Soil	1	6	2	12	Low
9079	Point	132960.64	913210.19	0.01	PEAT	ROCK	8.18	Peaty Soil	1	6	2	12	Low
9080	Point	132935.77	913224.93	0.70	PEAT	ROCK	7.19	Thin Peat	2	4	2	16	Medium
9081	Point	132918.43	913227.91	0.31	PEAT	ROCK	15.52	Peaty Soil	1	8	2	16	Medium
9082	Point	132917.07	913243.14	0.01	PEAT	ROCK	15.73	Peaty Soil	1	8	2	16	Medium
9083	Point	132927.54	913247.04	0.20	PEAT	ROCK	13.99	Peaty Soil	1	8	2	16	Medium
9084	Point	132931.34	913255.10	0.22	PEAT	ROCK	15.19	Peaty Soil	1	8	2	16	Medium
9085	Point	132941.43	913247.01	0.14	PEAT	ROCK	9.55	Peaty Soil	1	6	2	12	Low
9086	Point	132908.90	913230.67	0.39	PEAT	ROCK	6.33	Peaty Soil	1	4	2	8	Low
9087	Point	132908.26	913224.83	1.50	PEAT	ROCK	7.75	Thin Peat	2	4	2	16	Medium
9088	Point	132925.61	913218.07	0.99	PEAT	ROCK	8.44	Thin Peat	2	6	2	24	Medium
9089	Point	132933.10	913214.36	0.00	PEAT	ROCK	8.40	No Peat	0	6	2	0	None
9090	Point	132937.80	913211.91	0.28	PEAT	ROCK	13.57	Peaty Soil	1	8	2	16	Medium
9091	Point	132942.60	913205.76	0.00	PEAT	ROCK	17.05	No Peat	0	8	2	0	None
9092	Point	132944.95	913200.32	0.11	PEAT	ROCK	13.58	Peaty Soil	1	8	2	16	Medium
9093	Point	132944.91	913197.10	0.40	PEAT	ROCK	9.44	Peaty Soil	1	6	2	12	Low
9094	Point	132945.16	913182.46	1.49	PEAT	ROCK	10.87	Thin Peat	2	6	2	24	Medium
9095	Point	132915.79	913189.42	0.49	PEAT	ROCK	6.72	Peaty Soil	1	4	2	8	Low
9096	Point	132890.91	913200.48	0.00	PEAT	ROCK	8.11	No Peat	0	6	2	0	None
9097	Point	132887.20	913202.77	0.00	PEAT	ROCK	4.78	No Peat	0	4	2	0	None
9098	Point	132886.31	913206.09	0.00	PEAT	ROCK	3.62	No Peat	0	2	2	0	None
9099	Point	132888.02	913210.31	0.00	PEAT	ROCK	0.74	No Peat	0	1	2	0	None
9100	Point	132890.19	913210.05	0.00	PEAT	ROCK	5.50	No Peat	0	4	2	0	None
9101	Point	132895.32	913209.79	0.00	PEAT	ROCK	5.50	No Peat	0	4	2	0	None
9102	Point	132898.23	913209.90	0.00	PEAT	ROCK	8.63	No Peat	0	6	2	0	None
9103	Point	132900.58	913209.07	0.00	PEAT	ROCK	8.63	No Peat	0	6	2	0	None
9104	Point	132900.96	913207.57	0.00	PEAT	ROCK	5.50	No Peat	0	4	2	0	None
9105	Point	132897.37	913206.70	0.00	PEAT	ROCK	3.04	No Peat	0	2	2	0	None
9106	Point	132894.13	913205.66	0.00	PEAT	ROCK	6.72	No Peat	0	4	2	0	None
9107	Point	132894.67	913202.77	0.00	PEAT	ROCK	6.72	No Peat	0	4	2	0	None
9108	Point	132894.32	913200.23	0.00	PEAT	ROCK	3.04	No Peat	0	2	2	0	None
9109	Point	132890.78	913207.29	0.17	PEAT	ROCK	12.08	Peaty Soil	1	8	2	16	Medium
9110	Point	132910.61	913195.99	0.00	PEAT	ROCK	10.76	No Peat	0	6	2	0	None
9111	Point	132918.80	913208.50	0.00	PEAT	ROCK	16.55	No Peat	0	8	2	0	None
9112	Point	132936.51	913200.58	0.00	PEAT	ROCK	12.90	No Peat	0	8	2	0	None
9113	Point	132977.52	913224.80	0.01	PEAT	ROCK	11.36	Peaty Soil	1	6	2	12	Low
9114	Point	132989.49	913227.51	0.01	PEAT	ROCK	9.94	Peaty Soil	1	6	2	12	Low
9115	Point	132999.84	913237.56	0.50	PEAT	ROCK	13.61	Peaty Soil	1	8	2	16	Medium
9116	Point	133000.41	913242.42	0.28	PEAT	ROCK	12.11	Peaty Soil	1	8	2	16	Medium
9117	Point	133008.22	913242.63	0.19	PEAT	ROCK	11.00	Peaty Soil	1	6	2	12	Low
9118	Point	133015.77	913242.25	0.48	PEAT	ROCK	13.95	Peaty Soil	1	8	2	16	Medium
9119	Point	133071.29	913255.12	0.68	PEAT	ROCK	11.32	Thin Peat	2	6	2	24	Medium
9120	Point	133070.39	913232.03	0.28	PEAT	ROCK	15.88	Peaty Soil	1	8	2	16	Medium
9121	Point	133077.19	913228.71	0.40	PEAT	ROCK	11.62	Peaty Soil	1	6	2	12	Low

ID	SOURCE	X	Y	Depth	Surface	Substrate	Slope	Peat Coefficient	Peat Coefficient	Slope Coefficient	Substrate Coefficient	Risk Coefficient	Potential Instability
1	Point	126515.38	918954.62	0.80	Peat	Rock	10.12	Thin Peat	2	6	2	24	Medium
9122	Point	133083.21	913226.21	0.49	PEAT	ROCK	7.91	Peaty Soil	1	4	2	8	Low
9123	Point	133086.31	913240.35	1.20	PEAT	ROCK	10.36	Thin Peat	2	6	2	24	Medium
9124	Point	133095.94	913257.10	0.50	PEAT	ROCK	11.45	Peaty Soil	1	6	2	12	Low
9125	Point	133089.55	913262.49	0.48	PEAT	ROCK	16.93	Peaty Soil	1	8	2	16	Medium
9126	Point	133092.41	913280.44	0.06	PEAT	ROCK	19.40	Peaty Soil	1	8	2	16	Medium
9127	Point	133097.32	913278.72	0.04	PEAT	ROCK	20.11	Peaty Soil	1	8	2	16	Medium
9128	Point	133102.09	913275.98	0.41	PEAT	ROCK	18.10	Peaty Soil	1	8	2	16	Medium
9129	Point	133109.94	913294.59	0.39	PEAT	ROCK	11.23	Peaty Soil	1	6	2	12	Low
9130	Point	133101.04	913311.41	0.47	PEAT	ROCK	7.57	Peaty Soil	1	4	2	8	Low
9131	Point	133106.58	913310.69	0.96	PEAT	ROCK	9.47	Thin Peat	2	6	2	24	Medium
9132	Point	133110.99	913310.16	0.50	PEAT	ROCK	14.39	Peaty Soil	1	8	2	16	Medium
9133	Point	133117.94	913301.99	0.49	PEAT	ROCK	8.40	Peaty Soil	1	6	2	12	Low
9134	Point	133119.22	913324.92	1.01	PEAT	ROCK	11.93	Thin Peat	2	6	2	24	Medium
9135	Point	133109.22	913326.64	0.49	PEAT	ROCK	12.77	Peaty Soil	1	8	2	16	Medium
9136	Point	133123.89	913341.07	0.04	PEAT	ROCK	16.99	Peaty Soil	1	8	2	16	Medium
9137	Point	133131.94	913344.51	0.00	PEAT	ROCK	16.90	No Peat	0	8	2	0	None
9138	Point	133137.38	913344.35	0.00	PEAT	ROCK	11.96	No Peat	0	6	2	0	None
9139	Point	133125.61	913370.25	0.01	PEAT	ROCK	12.10	Peaty Soil	1	8	2	16	Medium
9140	Point	133122.69	913370.90	0.43	PEAT	ROCK	12.44	Peaty Soil	1	8	2	16	Medium
9141	Point	133117.51	913371.40	0.69	PEAT	ROCK	6.07	Thin Peat	2	4	2	16	Medium
9142	Point	133117.85	913393.90	0.12	PEAT	ROCK	6.23	Peaty Soil	1	4	2	8	Low
9143	Point	133120.02	913394.39	0.00	PEAT	ROCK	6.64	No Peat	0	4	2	0	None
9144	Point	133124.95	913396.45	0.61	PEAT	ROCK	13.67	Thin Peat	2	8	2	32	High
9145	Point	133137.12	913381.61	0.60	PEAT	ROCK	8.59	Thin Peat	2	6	2	24	Medium
9146	Point	133125.08	913382.66	0.49	PEAT	ROCK	11.69	Peaty Soil	1	6	2	12	Low
9147	Point	133118.07	913382.60	0.39	PEAT	ROCK	13.92	Peaty Soil	1	8	2	16	Medium
9148	Point	133057.28	913196.09	0.00	PEAT	ROCK	13.92	No Peat	0	8	2	0	None
9149	Point	133057.30	913196.08	1.21	PEAT	ROCK	11.64	Thin Peat	2	6	2	24	Medium
9150	Point	133073.73	913192.22	0.00	PEAT	ROCK	16.31	No Peat	0	8	2	0	None
9151	Point	133060.83	913186.95	0.90	PEAT	ROCK	16.28	Thin Peat	2	8	2	32	High
9152	Point	133067.31	913179.09	0.41	PEAT	ROCK	18.30	Peaty Soil	1	8	2	16	Medium
9153	Point	133072.44	913175.82	0.48	PEAT	ROCK	14.69	Peaty Soil	1	8	2	16	Medium
9154	Point	133058.83	913154.97	0.50	PEAT	ROCK	14.85	Peaty Soil	1	8	2	16	Medium
9155	Point	133043.92	913146.27	0.51	PEAT	ROCK	11.17	Thin Peat	2	6	2	24	Medium
9156	Point	133021.89	913148.58	1.01	PEAT	ROCK	11.09	Thin Peat	2	6	2	24	Medium
9157	Point	133023.70	913158.22	0.00	PEAT	ROCK	13.73	No Peat	0	8	2	0	None
9158	Point	133027.93	913157.09	0.00	PEAT	ROCK	13.73	No Peat	0	8	2	0	None
9159	Point	133029.14	913159.63	0.00	PEAT	ROCK	14.37	No Peat	0	8	2	0	None
9160	Point	133027.67	913163.44	0.00	PEAT	ROCK	11.21	No Peat	0	6	2	0	None
9161	Point	133025.35	913166.92	0.00	PEAT	ROCK	6.82	No Peat	0	4	2	0	None
9162	Point	133024.96	913170.10	0.00	PEAT	ROCK	6.82	No Peat	0	4	2	0	None
9163	Point	133022.07	913172.51	0.00	PEAT	ROCK	4.61	No Peat	0	4	2	0	None
9164	Point	133018.39	913175.81	0.00	PEAT	ROCK	3.28	No Peat	0	2	2	0	None
9165	Point	133014.07	913177.70	0.00	PEAT	ROCK	2.04	No Peat	0	2	2	0	None
9166	Point	133012.65	913173.81	0.00	PEAT	ROCK	2.04	No Peat	0	2	2	0	None
9167	Point	133013.68	913171.91	0.00	PEAT	ROCK	5.94	No Peat	0	4	2	0	None
9168	Point	133012.24	913167.77	0.00	PEAT	ROCK	6.85	No Peat	0	4	2	0	None
9169	Point	133016.85	913163.96	0.00	PEAT	ROCK	13.73	No Peat	0	8	2	0	None
9170	Point	133025.57	913157.81	0.00	PEAT	ROCK	10.26	No Peat	0	6	2	0	None
9171	Point	133019.17	913133.03	0.52	PEAT	ROCK	14.53	Thin Peat	2	8	2	32	High
9172	Point	133034.98	913132.90	0.51	PEAT	ROCK	11.23	Thin Peat	2	6	2	24	Medium
9173	Point	130297.35	913622.07	0.80	PEAT	ROCK	11.61	Thin Peat	2	6	2	24	Medium
9174	Point	130248.88	913628.00	0.50	PEAT	ROCK	11.61	Peaty Soil	1	6	2	12	Low
9175	Point	130245.42	913627.16	0.03	PEAT	ROCK	10.45	Peaty Soil	1	6	2	12	Low
9176	Point	130254.93	913621.47	0.98	PEAT	ROCK	16.21	Thin Peat	2	8	2	32	High
9177	Point	130264.29	913615.59	0.67	PEAT	ROCK	10.20	Thin Peat	2	6	2	24	Medium
9178	Point	130270.31	913615.53	1.40	PEAT	ROCK	10.14	Thin Peat	2	6	2	24	Medium
9179	Point	130273.54	913614.35	1.00	PEAT	ROCK	15.06	Thin Peat	2	8	2	32	High
9180	Point	130277.29	913618.73	0.41	PEAT	ROCK	9.23	Peaty Soil	1	6	2	12	Low
9181	Point	130275.91	913602.38	0.49	PEAT	ROCK	12.87	Peaty Soil	1	8	2	16	Medium
9182	Point	130258.74	913601.33	0.70	PEAT	ROCK	9.85	Thin Peat	2	6	2	24	Medium
9183	Point	130248.20	913606.62	0.00	PEAT	ROCK	8.50	No Peat	0	6	2	0	None
9184	Point	130236.91	913613.81	0.01	PEAT	ROCK	8.08	Peaty Soil	1	6	2	12	Low
9185	Point	130230.19	913608.00	1.08	PEAT	ROCK	9.23	Thin Peat	2	6	2	24	Medium
9186	Point	130229.02	913597.83	1.61	PEAT	ROCK	16.52	Thick Peat	3	8	2	48	High
9187	Point	130228.89	913589.39	2.20	PEAT	ROCK	8.51	Thick Peat	3	6	2	36	High
9188	Point	130237.29	913593.33	0.61	PEAT	ROCK	9.22	Thin Peat	2	6	2	24	Medium
9189	Point	130244.91	913592.54	0.00	PEAT	ROCK	9.59	No Peat	0	6	2	0	None
9190	Point	130257.94	913590.65	0.01	PEAT	ROCK	5.26	Peaty Soil	1	4	2	8	Low
9191	Point	130252.59	913568.61	0.96	PEAT	ROCK	4.16	Thin Peat	2	4	2	16	Medium
9192	Point	130247.04	913569.70	1.00	PEAT	ROCK	11.50	Thin Peat	2	6	2	24	Medium
9193	Point	130237.32	913571.83	0.67	PEAT	ROCK	18.42	Thin Peat	2	8	2	32	High
9194	Point	130227.40	913577.88	1.00	PEAT	ROCK	17.34	Thin Peat	2	8	2	32	High
9195	Point	130220.79	913580.87	0.00	PEAT	ROCK	11.05	No Peat	0	6	2	0	None
9196	Point	130210.47	913594.11	1.03	PEAT	ROCK	14.90	Thin Peat	2	8	2	32	High
9197	Point	130214.30	913587.93	0.80	PEAT	ROCK	14.22	Thin Peat	2	8	2	32	High
9198	Point	130217.65	913581.12	0.50	PEAT	ROCK	21.45	Peaty Soil	1	8	2	16	Medium
9199	Point	130220.56	913578.05	0.68	PEAT	ROCK	23.39	Thin Peat	2	8	2	32	High
9200	Point	130226.85	913569.87	0.50	PEAT	ROCK	9.20	Peaty Soil	1	6	2	12	Low
9201	Point	130215.85	913542.89	0.00	PEAT	ROCK	14.76	No Peat	0	8	2	0	None
9202	Point	130191.03	913532.61	0.01	PEAT	ROCK	14.90	Peaty Soil	1	8	2	16	Medium
9203	Point	130194.50	913542.85	0.21	PEAT	ROCK	3.78	Peaty Soil	1	2	2	4	Negligible
9204	Point	130176.99	913548.33	0.58	PEAT	ROCK	4.58	Thin Peat	2	4	2	16	Medium
9205	Point	130179.37	913543.38	0.00	PEAT	ROCK	6.48	No Peat	0	4	2	0	None
9206	Point	130181.66	913540.26	0.00	PEAT	ROCK	16.31	No Peat	0	8	2	0	None
9207	Point	130187.75	913523.83	0.02	PEAT	ROCK	11.64	Peaty Soil	1	6	2	12	Low
9208	Point	130202.52	913524.44	0.00	PEAT	ROCK	11.64	No Peat	0	6	2	0	None
9209	Point	130202.47	913524.41	0.50	PEAT	ROCK	20.31	Peaty Soil	1	8	2	16	Medium
9210	Point	130181.48	913482.62	0.00	PEAT	ROCK	20.38	No Peat	0	8	2	0	None
9211	Point	130188.60	913511.82	0.51	PEAT	ROCK	13.25	Thin Peat	2	8	2	32	High
9212	Point	130190.32	913518.60	0.69	PEAT	ROCK	15.35	Thin Peat	2	8	2	32	High
9213	Point	130190.45	913520.22	0.21	PEAT	ROCK	15.19	Peaty Soil	1	8	2	16	Medium
9214	Point	130180.99	913522.38	0.25	PEAT	ROCK	19.03	Peaty Soil	1	8	2	16	Medium
9215	Point	130181.85	913513.42	0.01	PEAT	ROCK	16.54	Peaty Soil	1	8	2	16	Medium
9216	Point	130174.15	913475.71	0.02	PEAT	ROCK	11.80	Peaty Soil	1	6	2	12	Low
9217	Point	130178.77	913466.89	0.01	PEAT	ROCK	14.78	Peaty Soil	1	8	2	16	Medium
9218	Point	130190.74	913460.86	0.01	PEAT	ROCK	14.74	Peaty Soil	1	8	2	16	Medium
9219	Point	130173.18	913448.37	0.01	PEAT	ROCK	14.74	Peaty Soil	1	8	2	16	Medium
9220	Point	130172.07	913449.99	0.02	PEAT	ROCK	17.21	Peaty Soil	1	8	2	16	Medium
9221	Point	130163.60	913447.49	0.00	PEAT	ROCK	17.81	No Peat	0	8	2	0	None
9222	Point	130163.20	913462.10	0.00	PEAT	ROCK	23.62	No Peat	0	8	2	0	None
9223	Point	130165.19	913558.67	0.60	PEAT	ROCK	21.71	Thin Peat	2	8	2	32	High
9224	Point	130179.39	913573.34	0.71	PEAT	ROCK	16.06	Thin Peat	2	8	2	32	High
9225	Point	130169.51	913516.64	0.01	PEAT	ROCK	16.54	Peaty Soil	1	8	2	16	Medium
9226	Point	130176.97	913516.97	0.08	PEAT	ROCK	18.05	Peaty Soil	1	8	2	16	Medium
9227	Point	130172.59	913501.26	0.01	PEAT	ROCK	17.90	Peaty Soil	1	8	2	16	Medium
9228	Point	130169.06	913487.12	0.50	PEAT	ROCK	19.01	Peaty Soil	1	8	2	16	Medium
9229	Point	130164.99	913475.15	0.00	PEAT	ROCK	14.64	No Peat	0	8	2	0	None
9230	Point	130168.47	913467.81	0.01	PEAT	ROCK	16.82	Peaty Soil	1	8	2	16	Medium
9231	Point	130155.18	913435.87	0.66	PEAT	ROCK	16.82	Thin Peat	2	8	2	32	High
9232	Point	130155.70	913437.47	0.31	PEAT	ROCK	11.58	Peaty Soil	1	6	2	12	Low
9233	Point	130161.17	913432.09	0.50	PEAT	ROCK	10.61	Peaty Soil	1	6	2	12	Low
9234	Point	130167.79	913436.82	0.54	PEAT	ROCK	16.00	Thin Peat	2	8	2	32	High
9235	Point	130175.70	913434.38	0.00	PEAT	ROCK	14.32	No Peat	0	8	2	0	None

ID	SOURCE	X	Y	Depth	Surface	Substrate	Slope	Peat Coefficient	Peat Coefficient	Slope Coefficient	Substrate Coefficient	Risk Coefficient	Potential Instability
1	Point	126515.38	918954.62	0.80	Peat	Rock	10.12	Thin Peat	2	6	2	24	Medium
9236	Point	130181.20	913432.65	0.01	PEAT	ROCK	14.32	Peaty Soil	1	8	2	16	Medium
9237	Point	130184.34	913431.37	0.60	PEAT	ROCK	13.48	Thin Peat	2	8	2	32	High
9238	Point	130155.60	913419.96	0.49	PEAT	ROCK	10.81	Peaty Soil	1	6	2	12	Low
9239	Point	130161.76	913417.37	0.59	PEAT	ROCK	10.81	Thin Peat	2	6	2	24	Medium
9240	Point	130164.01	913416.37	0.00	PEAT	ROCK	10.55	No Peat	0	6	2	0	None
9241	Point	130169.74	913414.92	0.00	PEAT	ROCK	7.58	No Peat	0	4	2	0	None
9242	Point	130174.11	913412.67	0.30	PEAT	ROCK	6.84	Peaty Soil	1	4	2	8	Low
9243	Point	130173.65	913390.37	1.43	PEAT	ROCK	12.79	Thin Peat	2	8	2	32	High
9244	Point	130160.43	913394.69	0.49	PEAT	ROCK	15.70	Peaty Soil	1	8	2	16	Medium
9245	Point	130152.99	913380.04	0.01	PEAT	ROCK	18.70	Peaty Soil	1	8	2	16	Medium
9246	Point	130185.54	913374.53	0.42	PEAT	ROCK	19.40	Peaty Soil	1	8	2	16	Medium
9247	Point	130146.68	913319.56	0.00	PEAT	ROCK	23.85	No Peat	0	8	2	0	None
9248	Point	130153.73	913325.68	0.00	PEAT	ROCK	22.80	No Peat	0	8	2	0	None
9249	Point	130152.49	913335.02	0.00	PEAT	ROCK	14.31	No Peat	0	8	2	0	None
9250	Point	130155.94	913332.65	0.19	PEAT	ROCK	8.76	Peaty Soil	1	6	2	12	Low
9251	Point	130162.99	913331.16	0.00	PEAT	ROCK	8.83	No Peat	0	6	2	0	None
9252	Point	130172.64	913328.49	0.00	PEAT	ROCK	8.83	No Peat	0	6	2	0	None
9253	Point	130172.62	913328.55	0.00	PEAT	ROCK	13.20	No Peat	0	8	2	0	None
9254	Point	130176.64	913347.40	0.00	PEAT	ROCK	13.13	No Peat	0	8	2	0	None
9255	Point	130178.06	913353.94	1.00	PEAT	ROCK	17.86	Thin Peat	2	8	2	32	High
9256	Point	130177.79	913370.26	0.02	PEAT	ROCK	25.55	Peaty Soil	1	8	2	16	Medium
9257	Point	130168.68	913375.01	0.00	PEAT	ROCK	23.76	No Peat	0	8	2	0	None
9258	Point	130167.51	913371.75	0.01	PEAT	ROCK	25.38	Peaty Soil	1	8	2	16	Medium
9259	Point	130161.67	913373.97	0.02	PEAT	ROCK	20.31	Peaty Soil	1	8	2	16	Medium
9260	Point	130157.81	913345.96	0.01	PEAT	ROCK	20.14	Peaty Soil	1	8	2	16	Medium
9261	Point	130154.34	913340.67	1.17	PEAT	ROCK	22.80	Thin Peat	2	8	2	32	High
9262	Point	130151.24	913337.61	0.01	PEAT	ROCK	28.51	Peaty Soil	1	8	2	16	Medium
9263	Point	130141.81	913325.74	0.00	PEAT	ROCK	26.84	No Peat	0	8	2	0	None
9264	Point	130131.29	913325.07	0.00	PEAT	ROCK	25.41	No Peat	0	8	2	0	None
9265	Point	130141.85	913330.87	0.03	PEAT	ROCK	27.05	Peaty Soil	1	8	2	16	Medium
9266	Point	130143.84	913350.53	0.47	PEAT	ROCK	19.51	Peaty Soil	1	8	2	16	Medium
9267	Point	130149.30	913355.88	0.00	PEAT	ROCK	26.33	No Peat	0	8	2	0	None
9268	Point	130156.19	913361.35	0.01	PEAT	ROCK	25.54	Peaty Soil	1	8	2	16	Medium
9269	Point	130159.07	913374.65	0.03	PEAT	ROCK	19.55	Peaty Soil	1	8	2	16	Medium
9270	Point	130152.10	913375.51	0.01	PEAT	ROCK	25.32	Peaty Soil	1	8	2	16	Medium
9271	Point	130150.78	913365.28	0.01	PEAT	ROCK	21.26	Peaty Soil	1	8	2	16	Medium
9272	Point	130147.01	913367.29	0.02	PEAT	ROCK	24.84	Peaty Soil	1	8	2	16	Medium
9273	Point	130143.53	913361.61	0.00	PEAT	ROCK	28.06	No Peat	0	8	2	0	None
9274	Point	130140.89	913355.05	0.00	PEAT	ROCK	27.05	No Peat	0	8	2	0	None
9275	Point	130140.10	913352.03	0.00	PEAT	ROCK	31.79	No Peat	0	8	2	0	None
9276	Point	130138.94	913350.01	0.00	PEAT	ROCK	25.93	No Peat	0	8	2	0	None
9277	Point	130136.36	913348.95	0.00	PEAT	ROCK	25.50	No Peat	0	8	2	0	None
9278	Point	130132.04	913348.46	0.00	PEAT	ROCK	19.26	No Peat	0	8	2	0	None
9279	Point	130129.05	913348.06	0.00	PEAT	ROCK	19.26	No Peat	0	8	2	0	None
9280	Point	130127.85	913347.05	0.00	PEAT	ROCK	12.42	No Peat	0	8	2	0	None
9281	Point	130129.81	913342.28	0.02	PEAT	ROCK	12.42	Peaty Soil	1	8	2	16	Medium
9282	Point	130129.23	913342.38	0.00	PEAT	ROCK	12.42	No Peat	0	8	2	0	None
9283	Point	130127.10	913341.35	0.00	PEAT	ROCK	12.42	No Peat	0	8	2	0	None
9284	Point	130125.47	913343.53	0.00	PEAT	ROCK	9.47	No Peat	0	6	2	0	None
9285	Point	130120.95	913342.63	0.00	PEAT	ROCK	9.62	No Peat	0	6	2	0	None
9286	Point	130119.87	913339.43	0.00	PEAT	ROCK	7.09	No Peat	0	4	2	0	None
9287	Point	130121.67	913339.23	0.00	PEAT	ROCK	12.42	No Peat	0	8	2	0	None
9288	Point	130127.44	913341.53	0.00	PEAT	ROCK	9.47	No Peat	0	6	2	0	None
9289	Point	130124.29	913342.03	0.00	PEAT	ROCK	25.93	No Peat	0	8	2	0	None
9290	Point	130139.32	913346.98	0.00	PEAT	ROCK	24.83	No Peat	0	8	2	0	None
9291	Point	130141.18	913345.97	0.00	PEAT	ROCK	26.24	No Peat	0	8	2	0	None
9292	Point	130141.66	913342.68	0.00	PEAT	ROCK	25.64	No Peat	0	8	2	0	None
9293	Point	130141.42	913339.78	0.00	PEAT	ROCK	25.64	No Peat	0	8	2	0	None
9294	Point	130141.70	913337.24	0.00	PEAT	ROCK	25.41	No Peat	0	8	2	0	None
9295	Point	130140.52	913334.09	0.00	PEAT	ROCK	22.86	No Peat	0	8	2	0	None
9296	Point	130139.78	913330.41	0.00	PEAT	ROCK	28.22	No Peat	0	8	2	0	None
9297	Point	130137.64	913328.91	0.00	PEAT	ROCK	22.86	No Peat	0	8	2	0	None
9298	Point	130136.06	913330.92	0.00	PEAT	ROCK	22.86	No Peat	0	8	2	0	None
9299	Point	130135.09	913333.36	0.00	PEAT	ROCK	18.30	No Peat	0	8	2	0	None
9300	Point	130132.89	913333.13	0.00	PEAT	ROCK	18.30	No Peat	0	8	2	0	None
9301	Point	130130.08	913332.57	0.00	PEAT	ROCK	18.30	No Peat	0	8	2	0	None
9302	Point	130130.71	913330.37	0.01	PEAT	ROCK	26.65	Peaty Soil	1	8	2	16	Medium
9303	Point	130126.97	913329.23	0.09	PEAT	ROCK	24.21	Peaty Soil	1	8	2	16	Medium
9304	Point	130121.00	913329.79	0.04	PEAT	ROCK	7.09	Peaty Soil	1	4	2	8	Low
9305	Point	130121.97	913335.87	0.02	PEAT	ROCK	14.60	Peaty Soil	1	8	2	16	Medium
9306	Point	130132.02	913335.29	0.00	PEAT	ROCK	15.36	No Peat	0	8	2	0	None
9307	Point	130117.42	913330.76	0.00	PEAT	ROCK	19.68	No Peat	0	8	2	0	None
9308	Point	130118.22	913329.00	0.00	PEAT	ROCK	24.21	No Peat	0	8	2	0	None
9309	Point	130121.75	913328.33	0.00	PEAT	ROCK	26.65	No Peat	0	8	2	0	None
9310	Point	130126.95	913328.15	0.00	PEAT	ROCK	26.65	No Peat	0	8	2	0	None
9311	Point	130128.12	913328.04	0.00	PEAT	ROCK	26.84	No Peat	0	8	2	0	None
9312	Point	130130.69	913326.82	0.00	PEAT	ROCK	26.84	No Peat	0	8	2	0	None
9313	Point	130132.23	913326.35	0.00	PEAT	ROCK	16.62	No Peat	0	8	2	0	None
9314	Point	130112.79	913330.21	0.48	PEAT	ROCK	12.85	Peaty Soil	1	8	2	16	Medium
9315	Point	130114.55	913338.41	0.60	PEAT	ROCK	10.74	Thin Peat	2	6	2	24	Medium
9316	Point	130115.83	913349.48	0.39	PEAT	ROCK	19.26	Peaty Soil	1	8	2	16	Medium
9317	Point	130125.90	913346.57	0.00	PEAT	ROCK	14.95	No Peat	0	8	2	0	None
9318	Point	130120.35	913347.81	0.00	PEAT	ROCK	6.07	No Peat	0	4	2	0	None
9319	Point	130120.60	913351.36	0.00	PEAT	ROCK	10.62	No Peat	0	6	2	0	None
9320	Point	130125.47	913355.57	0.00	PEAT	ROCK	10.62	No Peat	0	6	2	0	None
9321	Point	130128.49	913356.82	0.00	PEAT	ROCK	16.26	No Peat	0	8	2	0	None
9322	Point	130132.61	913357.54	0.00	PEAT	ROCK	28.13	No Peat	0	8	2	0	None
9323	Point	130135.51	913356.57	0.00	PEAT	ROCK	28.13	No Peat	0	8	2	0	None
9324	Point	130137.46	913356.06	0.00	PEAT	ROCK	31.79	No Peat	0	8	2	0	None
9325	Point	130136.07	913353.65	0.00	PEAT	ROCK	26.11	No Peat	0	8	2	0	None
9326	Point	130133.29	913353.12	0.00	PEAT	ROCK	11.87	No Peat	0	6	2	0	None
9327	Point	130129.88	913352.29	0.00	PEAT	ROCK	11.87	No Peat	0	6	2	0	None
9328	Point	130126.38	913350.80	0.00	PEAT	ROCK	7.45	No Peat	0	4	2	0	None
9329	Point	130115.70	913358.11	1.00	PEAT	ROCK	8.76	Thin Peat	2	6	2	24	Medium
9330	Point	130129.28	913360.57	1.07	PEAT	ROCK	8.76	Thin Peat	2	6	2	24	Medium
9331	Point	130126.30	913362.58	0.00	PEAT	ROCK	14.22	No Peat	0	8	2	0	None
9332	Point	130132.42	913365.76	0.00	PEAT	ROCK	19.17	No Peat	0	8	2	0	None
9333	Point	130137.78	913369.60	0.00	PEAT	ROCK	21.06	No Peat	0	8	2	0	None
9334	Point	130142.40	913372.79	0.00	PEAT	ROCK	20.04	No Peat	0	8	2	0	None
9335	Point	130146.36	913377.37	0.00	PEAT	ROCK	20.04	No Peat	0	8	2	0	None
9336	Point	130148.06	913379.47	0.00	PEAT	ROCK	19.32	No Peat	0	8	2	0	None
9337	Point	130146.97	913382.48	0.00	PEAT	ROCK	20.20	No Peat	0	8	2	0	None
9338	Point	130144.73	913380.65	0.00	PEAT	ROCK	20.13	No Peat	0	8	2	0	None
9339	Point	130142.43	913376.07	0.00	PEAT	ROCK	18.25	No Peat	0	8	2	0	None
9340	Point	130139.05	913373.68	0.00	PEAT	ROCK	18.25	No Peat	0	8	2	0	None
9341	Point	130136.07	913373.31	0.00	PEAT	ROCK	16.50	No Peat	0	8	2	0	None
9342	Point	130130.64	913371.49	0.00	PEAT	ROCK	14.33	No Peat	0	8	2	0	None
9343	Point	130129.35	913369.93	0.00	PEAT	ROCK	14.33	No Peat	0	8	2	0	None
9344	Point	130128.57	913366.14	0.00	PEAT	ROCK	8.76	No Peat	0	6	2	0	None
9345	Point	130126.57	913364.15	0.00	PEAT	ROCK	10.70	No Peat	0	6	2	0	None
9346	Point	130124.49	913364.24	0.00	PEAT	ROCK	14.66	No Peat	0	8	2	0	None
9347	Point	130120.93	913365.66	0.00	PEAT	ROCK	10.70	No Peat	0	6	2	0	None
9348	Point	130121.37	913362.62	0.02	PEAT	ROCK	14.04	Peaty Soil	1	8	2	16	Medium
9349	Point	130110.64	913364.52	1.19	PEAT	ROCK	15.66	Thin Peat	2	8	2	32	High

ID	SOURCE	X	Y	Depth	Surface	Substrate	Slope	Peat Coefficient	Peat Coefficient	Slope Coefficient	Substrate Coefficient	Risk Coefficient	Potential Instability
1	Point	126515.38	918954.62	0.80	Peat	Rock	10.12	Thin Peat	2	6	2	24	Medium
9350	Point	130118.75	913372.97	0.50	PEAT	ROCK	22.15	Peaty Soil	1	8	2	16	Medium
9351	Point	130115.00	913376.18	0.00	PEAT	ROCK	18.24	No Peat	0	8	2	0	None
9352	Point	130120.79	913378.28	0.00	PEAT	ROCK	19.26	No Peat	0	8	2	0	None
9353	Point	130126.00	913383.78	0.00	PEAT	ROCK	24.65	No Peat	0	8	2	0	None
9354	Point	130120.07	913383.75	0.00	PEAT	ROCK	27.26	No Peat	0	8	2	0	None
9355	Point	130116.93	913383.34	0.00	PEAT	ROCK	26.05	No Peat	0	8	2	0	None
9356	Point	130114.00	913382.65	0.00	PEAT	ROCK	23.29	No Peat	0	8	2	0	None
9357	Point	130108.72	913381.88	0.00	PEAT	ROCK	21.43	No Peat	0	8	2	0	None
9358	Point	130104.99	913382.89	0.00	PEAT	ROCK	21.43	No Peat	0	8	2	0	None
9359	Point	130101.30	913382.12	0.00	PEAT	ROCK	16.47	No Peat	0	8	2	0	None
9360	Point	130101.71	913374.52	0.68	PEAT	ROCK	14.94	Thin Peat	2	8	2	32	High
9361	Point	130092.71	913346.57	0.01	PEAT	ROCK	14.78	Peaty Soil	1	8	2	16	Medium
9362	Point	130084.73	913343.89	0.00	PEAT	ROCK	19.27	No Peat	0	8	2	0	None
9363	Point	130084.19	913337.64	0.00	PEAT	ROCK	20.17	No Peat	0	8	2	0	None
9364	Point	130082.13	913332.62	0.00	PEAT	ROCK	14.53	No Peat	0	8	2	0	None
9365	Point	130078.34	913335.87	0.00	PEAT	ROCK	13.08	No Peat	0	8	2	0	None
9366	Point	130074.48	913338.99	0.00	PEAT	ROCK	21.08	No Peat	0	8	2	0	None
9367	Point	130049.94	913357.86	0.00	PEAT	ROCK	15.52	No Peat	0	8	2	0	None
9368	Point	130047.35	913353.96	0.00	PEAT	ROCK	16.97	No Peat	0	8	2	0	None
9369	Point	130043.04	913348.48	0.00	PEAT	ROCK	16.97	No Peat	0	8	2	0	None
9370	Point	130040.73	913345.01	0.00	PEAT	ROCK	10.71	No Peat	0	6	2	0	None
9371	Point	130038.12	913337.56	0.00	PEAT	ROCK	11.42	No Peat	0	6	2	0	None
9372	Point	130059.63	913346.47	1.00	PEAT	ROCK	6.00	Thin Peat	2	4	2	16	Medium
9373	Point	130050.27	913337.00	0.62	PEAT	ROCK	4.16	Thin Peat	2	4	2	16	Medium
9374	Point	130064.18	913324.83	1.50	PEAT	ROCK	4.10	Thin Peat	2	4	2	16	Medium
9375	Point	130043.81	913322.12	1.49	PEAT	ROCK	2.16	Thin Peat	2	2	2	8	Low
9376	Point	130035.57	913310.31	0.00	PEAT	ROCK	3.58	No Peat	0	2	2	0	None
9377	Point	130043.18	913312.83	0.00	PEAT	ROCK	8.04	No Peat	0	6	2	0	None
9378	Point	130050.77	913312.13	0.00	PEAT	ROCK	8.04	No Peat	0	6	2	0	None
9379	Point	130053.21	913311.23	0.00	PEAT	ROCK	8.04	No Peat	0	6	2	0	None
9380	Point	130051.42	913310.48	0.00	PEAT	ROCK	8.01	No Peat	0	6	2	0	None
9381	Point	130045.18	913310.05	0.00	PEAT	ROCK	6.50	No Peat	0	4	2	0	None
9382	Point	130038.27	913309.99	0.00	PEAT	ROCK	10.03	No Peat	0	6	2	0	None
9383	Point	130040.08	913304.59	0.00	PEAT	ROCK	7.89	No Peat	0	4	2	0	None
9384	Point	130045.60	913304.22	0.00	PEAT	ROCK	6.03	No Peat	0	4	2	0	None
9385	Point	130035.43	913291.86	0.00	PEAT	ROCK	15.44	No Peat	0	8	2	0	None
9386	Point	130033.22	913287.74	0.00	PEAT	ROCK	15.44	No Peat	0	8	2	0	None
9387	Point	130032.52	913286.17	0.00	PEAT	ROCK	11.05	No Peat	0	6	2	0	None
9388	Point	130033.76	913283.89	0.00	PEAT	ROCK	11.58	No Peat	0	6	2	0	None
9389	Point	130036.63	913283.50	0.00	PEAT	ROCK	11.58	No Peat	0	6	2	0	None
9390	Point	130038.68	913284.48	0.00	PEAT	ROCK	6.46	No Peat	0	4	2	0	None
9391	Point	130040.48	913285.68	0.00	PEAT	ROCK	6.46	No Peat	0	4	2	0	None
9392	Point	130042.47	913289.21	0.00	PEAT	ROCK	5.62	No Peat	0	4	2	0	None
9393	Point	130041.51	913291.10	0.00	PEAT	ROCK	5.62	No Peat	0	4	2	0	None
9394	Point	130043.05	913293.53	0.58	PEAT	ROCK	4.77	Thin Peat	2	4	2	16	Medium
9395	Point	130055.80	913289.48	0.00	PEAT	ROCK	6.71	No Peat	0	4	2	0	None
9396	Point	130055.99	913294.90	0.60	PEAT	ROCK	13.74	Thin Peat	2	8	2	32	High
9397	Point	130083.72	913311.17	0.01	PEAT	ROCK	13.84	Peaty Soil	1	8	2	16	Medium
9398	Point	130098.58	913312.29	0.00	PEAT	ROCK	13.78	No Peat	0	8	2	0	None
9399	Point	130103.72	913314.06	0.00	PEAT	ROCK	17.62	No Peat	0	8	2	0	None
9400	Point	130106.36	913313.68	0.00	PEAT	ROCK	17.62	No Peat	0	8	2	0	None
9401	Point	130108.64	913313.43	0.00	PEAT	ROCK	19.59	No Peat	0	8	2	0	None
9402	Point	130117.63	913311.10	0.00	PEAT	ROCK	20.99	No Peat	0	8	2	0	None
9403	Point	130116.89	913307.95	0.00	PEAT	ROCK	27.81	No Peat	0	8	2	0	None
9404	Point	130116.53	913301.26	0.00	PEAT	ROCK	28.94	No Peat	0	8	2	0	None
9405	Point	130121.13	913302.34	0.00	PEAT	ROCK	21.90	No Peat	0	8	2	0	None
9406	Point	130129.15	913306.05	0.00	PEAT	ROCK	21.90	No Peat	0	8	2	0	None
9407	Point	130129.22	913308.90	0.00	PEAT	ROCK	21.32	No Peat	0	8	2	0	None
9408	Point	130126.63	913310.48	0.00	PEAT	ROCK	21.32	No Peat	0	8	2	0	None
9409	Point	130128.91	913312.15	0.00	PEAT	ROCK	15.42	No Peat	0	8	2	0	None
9410	Point	130131.49	913309.46	0.00	PEAT	ROCK	15.42	No Peat	0	8	2	0	None
9411	Point	130131.50	913306.32	0.00	PEAT	ROCK	21.86	No Peat	0	8	2	0	None
9412	Point	130125.67	913301.65	0.00	PEAT	ROCK	10.55	No Peat	0	6	2	0	None
9413	Point	130130.28	913297.92	0.00	PEAT	ROCK	11.68	No Peat	0	6	2	0	None
9414	Point	130125.30	913294.78	0.00	PEAT	ROCK	26.51	No Peat	0	8	2	0	None
9415	Point	130120.80	913298.98	0.00	PEAT	ROCK	30.59	No Peat	0	8	2	0	None
9416	Point	130117.14	913293.51	0.00	PEAT	ROCK	31.83	No Peat	0	8	2	0	None
9417	Point	130116.32	913297.65	0.00	PEAT	ROCK	24.55	No Peat	0	8	2	0	None
9418	Point	130114.65	913295.78	0.00	PEAT	ROCK	27.15	No Peat	0	8	2	0	None
9419	Point	130114.57	913293.98	0.00	PEAT	ROCK	27.15	No Peat	0	8	2	0	None
9420	Point	130112.18	913294.51	0.00	PEAT	ROCK	24.55	No Peat	0	8	2	0	None
9421	Point	130110.94	913295.50	0.00	PEAT	ROCK	24.55	No Peat	0	8	2	0	None
9422	Point	130112.41	913297.74	0.00	PEAT	ROCK	27.81	No Peat	0	8	2	0	None
9423	Point	130117.09	913300.53	0.00	PEAT	ROCK	11.49	No Peat	0	6	2	0	None
9424	Point	130089.51	913308.06	0.01	PEAT	ROCK	5.13	Peaty Soil	1	4	2	8	Low
9425	Point	130089.51	913300.02	0.01	PEAT	ROCK	7.11	Peaty Soil	1	4	2	8	Low
9426	Point	130089.45	913299.99	0.00	PEAT	ROCK	13.05	No Peat	0	8	2	0	None
9427	Point	130094.91	913296.97	0.00	PEAT	ROCK	15.89	No Peat	0	8	2	0	None
9428	Point	130097.39	913292.72	0.00	PEAT	ROCK	13.99	No Peat	0	8	2	0	None
9429	Point	130098.96	913289.58	0.00	PEAT	ROCK	18.99	No Peat	0	8	2	0	None
9430	Point	130102.19	913288.06	0.00	PEAT	ROCK	24.48	No Peat	0	8	2	0	None
9431	Point	130105.30	913284.35	0.00	PEAT	ROCK	24.30	No Peat	0	8	2	0	None
9432	Point	130104.15	913282.57	0.00	PEAT	ROCK	18.44	No Peat	0	8	2	0	None
9433	Point	130098.30	913280.93	0.00	PEAT	ROCK	26.22	No Peat	0	8	2	0	None
9434	Point	130096.31	913277.35	0.00	PEAT	ROCK	18.69	No Peat	0	8	2	0	None
9435	Point	130089.67	913275.53	0.00	PEAT	ROCK	21.29	No Peat	0	8	2	0	None
9436	Point	130086.66	913274.45	0.00	PEAT	ROCK	14.79	No Peat	0	8	2	0	None
9437	Point	130084.39	913271.43	0.00	PEAT	ROCK	12.58	No Peat	0	8	2	0	None
9438	Point	130084.62	913266.64	0.00	PEAT	ROCK	10.48	No Peat	0	6	2	0	None
9439	Point	130084.03	913261.98	0.00	PEAT	ROCK	13.53	No Peat	0	8	2	0	None
9440	Point	130085.85	913258.25	0.00	PEAT	ROCK	14.37	No Peat	0	8	2	0	None
9441	Point	130086.03	913253.97	0.00	PEAT	ROCK	14.83	No Peat	0	8	2	0	None
9442	Point	130085.61	913249.72	0.00	PEAT	ROCK	12.62	No Peat	0	8	2	0	None
9443	Point	130082.51	913243.60	0.00	PEAT	ROCK	9.33	No Peat	0	6	2	0	None
9444	Point	130072.23	913246.86	0.03	PEAT	ROCK	13.80	Peaty Soil	1	8	2	16	Medium
9445	Point	130069.07	913256.73	0.00	PEAT	ROCK	6.43	No Peat	0	4	2	0	None
9446	Point	130071.14	913259.87	0.00	PEAT	ROCK	5.01	No Peat	0	4	2	0	None
9447	Point	130071.93	913263.84	0.00	PEAT	ROCK	9.17	No Peat	0	6	2	0	None
9448	Point	130070.12	913269.25	0.00	PEAT	ROCK	13.95	No Peat	0	8	2	0	None
9449	Point	130067.23	913271.25	0.00	PEAT	ROCK	12.12	No Peat	0	8	2	0	None
9450	Point	130064.22	913270.38	0.00	PEAT	ROCK	12.12	No Peat	0	8	2	0	None
9451	Point	130062.17	913273.03	0.00	PEAT	ROCK	13.95	No Peat	0	8	2	0	None
9452	Point	130065.68	913274.67	0.01	PEAT	ROCK	5.38	Peaty Soil	1	4	2	8	Low
9453	Point	130075.21	913285.47	0.02	PEAT	ROCK	7.30	Peaty Soil	1	4	2	8	Low
9454	Point	130073.89	913304.16	0.00	PEAT	ROCK	4.91	No Peat	0	4	2	0	None
9455	Point	130070.21	913311.65	0.60	PEAT	ROCK	6.26	Thin Peat	2	4	2	16	Medium
9456	Point	130071.38	913317.37	0.02	PEAT	ROCK	7.75	Peaty Soil	1	4	2	8	Low
9457	Point	130073.49	913323.55	0.99	PEAT	ROCK	16.15	Thin Peat	2	8	2	32	High
9458	Point	130077.33	913330.65	0.01	PEAT	ROCK	4.73	Peaty Soil	1	4	2	8	Low
9459	Point	130088.09	913322.53	0.86	PEAT	ROCK	9.81	Thin Peat	2	6	2	24	Medium
9460	Point	130107.15	913321.93	0.59	PEAT	ROCK	15.79	Thin Peat	2	8	2	32	High
9461	Point	130107.98	913326.65	0.03	PEAT	ROCK	19.59	Peaty Soil	1	8	2	16	Medium
9462	Point	130115.24	913314.55	0.00	PEAT	ROCK	20.86	No Peat	0	8	2	0	None
9463	Point	130122.52	913314.61	0.00	PEAT	ROCK	15.72	No Peat	0	8	2	0	None

ID	SOURCE	X	Y	Depth	Surface	Substrate	Slope	Peat Coefficient	Peat Coefficient	Slope Coefficient	Substrate Coefficient	Risk Coefficient	Potential Instability
1	Point	126515.38	918954.62	0.80	Peat	Rock	10.12	Thin Peat	2	6	2	24	Medium
9464	Point	130122.01	913317.60	0.69	PEAT	ROCK	16.32	Thin Peat	2	8	2	32	High
9465	Point	130143.39	913306.67	0.06	PEAT	ROCK	10.55	Peaty Soil	1	6	2	12	Low
9466	Point	130132.21	913297.36	0.00	PEAT	ROCK	11.68	No Peat	0	6	2	0	None
9467	Point	130127.99	913294.51	0.00	PEAT	ROCK	8.98	No Peat	0	6	2	0	None
9468	Point	130128.13	913289.05	1.39	PEAT	ROCK	20.25	Thin Peat	2	8	2	32	High
9469	Point	130122.90	913292.57	0.00	PEAT	ROCK	30.59	No Peat	0	8	2	0	None
9470	Point	130119.83	913290.28	0.00	PEAT	ROCK	24.38	No Peat	0	8	2	0	None
9471	Point	130118.45	913283.12	0.00	PEAT	ROCK	16.90	No Peat	0	8	2	0	None
9472	Point	130120.72	913279.11	0.00	PEAT	ROCK	15.08	No Peat	0	8	2	0	None
9473	Point	130121.11	913273.52	0.00	PEAT	ROCK	10.14	No Peat	0	6	2	0	None
9474	Point	130127.24	913278.94	1.39	PEAT	ROCK	10.91	Thin Peat	2	6	2	24	Medium
9475	Point	130133.81	913279.17	0.97	PEAT	ROCK	11.32	Thin Peat	2	6	2	24	Medium
9476	Point	130136.90	913276.04	0.00	PEAT	ROCK	10.79	No Peat	0	6	2	0	None
9477	Point	130141.83	913281.03	0.00	PEAT	ROCK	7.47	No Peat	0	4	2	0	None
9478	Point	130136.52	913290.88	0.00	PEAT	ROCK	11.79	No Peat	0	6	2	0	None
9479	Point	130142.01	913298.28	0.00	PEAT	ROCK	18.45	No Peat	0	8	2	0	None
9480	Point	130149.10	913300.28	0.00	PEAT	ROCK	14.30	No Peat	0	8	2	0	None
9481	Point	130147.16	913294.00	0.00	PEAT	ROCK	14.02	No Peat	0	8	2	0	None
9482	Point	130147.22	913288.71	0.00	PEAT	ROCK	19.04	No Peat	0	8	2	0	None
9483	Point	130151.01	913286.27	0.00	PEAT	ROCK	26.47	No Peat	0	8	2	0	None
9484	Point	130153.40	913276.09	0.00	PEAT	ROCK	19.48	No Peat	0	8	2	0	None
9485	Point	130154.24	913267.11	0.00	PEAT	ROCK	16.22	No Peat	0	8	2	0	None
9486	Point	130153.17	913261.56	0.00	PEAT	ROCK	18.00	No Peat	0	8	2	0	None
9487	Point	130147.71	913258.38	0.00	PEAT	ROCK	18.51	No Peat	0	8	2	0	None
9488	Point	130143.63	913257.78	0.00	PEAT	ROCK	15.67	No Peat	0	8	2	0	None
9489	Point	130142.33	913262.10	0.00	PEAT	ROCK	13.33	No Peat	0	8	2	0	None
9490	Point	130143.77	913266.53	0.00	PEAT	ROCK	12.35	No Peat	0	8	2	0	None
9491	Point	130144.73	913274.77	0.00	PEAT	ROCK	12.35	No Peat	0	8	2	0	None
9492	Point	130142.59	913273.26	0.00	PEAT	ROCK	11.29	No Peat	0	6	2	0	None
9493	Point	130139.92	913271.77	0.00	PEAT	ROCK	10.62	No Peat	0	6	2	0	None
9494	Point	130134.88	913270.06	0.00	PEAT	ROCK	11.86	No Peat	0	6	2	0	None
9495	Point	130135.91	913267.97	0.00	PEAT	ROCK	11.86	No Peat	0	6	2	0	None
9496	Point	130136.29	913265.05	0.00	PEAT	ROCK	14.24	No Peat	0	8	2	0	None
9497	Point	130137.25	913261.37	0.00	PEAT	ROCK	18.83	No Peat	0	8	2	0	None
9498	Point	130138.19	913259.43	0.00	PEAT	ROCK	16.51	No Peat	0	8	2	0	None
9499	Point	130132.78	913257.67	0.00	PEAT	ROCK	14.21	No Peat	0	8	2	0	None
9500	Point	130129.36	913256.31	0.00	PEAT	ROCK	14.21	No Peat	0	8	2	0	None
9501	Point	130126.71	913259.26	0.00	PEAT	ROCK	11.18	No Peat	0	6	2	0	None
9502	Point	130125.37	913263.15	0.00	PEAT	ROCK	12.07	No Peat	0	8	2	0	None
9503	Point	130130.39	913263.23	0.00	PEAT	ROCK	14.24	No Peat	0	8	2	0	None
9504	Point	130135.51	913264.97	0.00	PEAT	ROCK	11.56	No Peat	0	6	2	0	None
9505	Point	130123.16	913268.72	1.19	PEAT	ROCK	14.67	Thin Peat	2	8	2	32	High
9506	Point	130112.39	913263.05	1.29	PEAT	ROCK	21.64	Thin Peat	2	8	2	32	High
9507	Point	130117.08	913272.72	0.00	PEAT	ROCK	21.55	No Peat	0	8	2	0	None
9508	Point	130106.83	913268.17	0.00	PEAT	ROCK	21.55	No Peat	0	8	2	0	None
9509	Point	130106.78	913268.21	0.00	PEAT	ROCK	17.06	No Peat	0	8	2	0	None
9510	Point	130105.36	913264.97	0.00	PEAT	ROCK	24.21	No Peat	0	8	2	0	None
9511	Point	130103.36	913261.43	0.00	PEAT	ROCK	20.50	No Peat	0	8	2	0	None
9512	Point	130102.20	913254.88	0.00	PEAT	ROCK	15.95	No Peat	0	8	2	0	None
9513	Point	130116.44	913257.27	0.01	PEAT	ROCK	17.80	Peaty Soil	1	8	2	16	Medium
9514	Point	130116.46	913252.98	0.01	PEAT	ROCK	19.54	Peaty Soil	1	8	2	16	Medium
9515	Point	130118.84	913246.55	0.09	PEAT	ROCK	12.60	Peaty Soil	1	8	2	16	Medium
9516	Point	130124.53	913258.97	0.00	PEAT	ROCK	14.74	No Peat	0	8	2	0	None
9517	Point	130127.06	913254.30	0.00	PEAT	ROCK	12.06	No Peat	0	8	2	0	None
9518	Point	130129.15	913249.56	0.00	PEAT	ROCK	12.36	No Peat	0	8	2	0	None
9519	Point	130132.33	913249.26	0.00	PEAT	ROCK	8.31	No Peat	0	6	2	0	None
9520	Point	130136.94	913249.01	0.00	PEAT	ROCK	11.58	No Peat	0	6	2	0	None
9521	Point	130145.41	913254.40	0.00	PEAT	ROCK	14.68	No Peat	0	8	2	0	None
9522	Point	130151.07	913255.46	0.00	PEAT	ROCK	9.36	No Peat	0	6	2	0	None
9523	Point	130153.79	913251.62	0.60	PEAT	ROCK	8.82	Thin Peat	2	6	2	24	Medium
9524	Point	130155.15	913257.11	0.00	PEAT	ROCK	13.50	No Peat	0	8	2	0	None
9525	Point	130157.28	913261.34	0.00	PEAT	ROCK	1.82	No Peat	0	1	2	0	None
9526	Point	130159.86	913254.98	0.89	PEAT	ROCK	9.40	Thin Peat	2	6	2	24	Medium
9527	Point	130165.81	913265.39	0.00	PEAT	ROCK	5.25	No Peat	0	4	2	0	None
9528	Point	130174.15	913265.91	0.00	PEAT	ROCK	15.55	No Peat	0	8	2	0	None
9529	Point	130176.47	913287.71	0.01	PEAT	ROCK	9.93	Peaty Soil	1	6	2	12	Low
9530	Point	130178.82	913280.94	0.01	PEAT	ROCK	5.02	Peaty Soil	1	4	2	8	Low
9531	Point	130185.41	913276.98	1.12	PEAT	ROCK	13.80	Thin Peat	2	8	2	32	High
9532	Point	130185.23	913294.03	0.00	PEAT	ROCK	19.65	No Peat	0	8	2	0	None
9533	Point	130184.00	913303.35	0.00	PEAT	ROCK	6.79	No Peat	0	4	2	0	None
9534	Point	130169.67	913310.00	1.46	PEAT	ROCK	7.15	Thin Peat	2	4	2	16	Medium
9535	Point	130169.97	913312.72	0.00	PEAT	ROCK	7.88	No Peat	0	4	2	0	None
9536	Point	130158.69	913314.87	0.00	PEAT	ROCK	3.78	No Peat	0	2	2	0	None
9537	Point	130160.10	913303.31	0.00	PEAT	ROCK	4.01	No Peat	0	4	2	0	None
9538	Point	130168.25	913302.61	0.00	PEAT	ROCK	6.05	No Peat	0	4	2	0	None
9539	Point	130171.47	913301.83	0.00	PEAT	ROCK	6.05	No Peat	0	4	2	0	None
9540	Point	130174.18	913302.00	0.00	PEAT	ROCK	13.23	No Peat	0	8	2	0	None
9541	Point	130176.91	913301.77	0.00	PEAT	ROCK	19.65	No Peat	0	8	2	0	None
9542	Point	130180.78	913302.26	0.00	PEAT	ROCK	23.01	No Peat	0	8	2	0	None
9543	Point	130180.91	913299.83	0.00	PEAT	ROCK	21.84	No Peat	0	8	2	0	None
9544	Point	130178.37	913296.71	0.00	PEAT	ROCK	14.83	No Peat	0	8	2	0	None
9545	Point	130173.89	913297.73	0.00	PEAT	ROCK	14.83	No Peat	0	8	2	0	None
9546	Point	130171.73	913297.79	0.00	PEAT	ROCK	8.46	No Peat	0	6	2	0	None
9547	Point	130168.09	913297.79	0.00	PEAT	ROCK	6.12	No Peat	0	4	2	0	None
9548	Point	130163.46	913298.57	0.00	PEAT	ROCK	8.49	No Peat	0	6	2	0	None
9549	Point	130159.68	913298.40	0.00	PEAT	ROCK	12.17	No Peat	0	8	2	0	None
9550	Point	130161.95	913293.00	0.00	PEAT	ROCK	12.17	No Peat	0	8	2	0	None
9551	Point	130163.20	913292.15	0.00	PEAT	ROCK	14.13	No Peat	0	8	2	0	None
9552	Point	130168.26	913293.20	0.00	PEAT	ROCK	19.37	No Peat	0	8	2	0	None
9553	Point	130173.42	913292.49	0.00	PEAT	ROCK	15.95	No Peat	0	8	2	0	None
9554	Point	130170.48	913288.34	0.01	PEAT	ROCK	18.37	Peaty Soil	1	8	2	16	Medium
9555	Point	130176.53	913252.30	0.08	PEAT	ROCK	16.86	Peaty Soil	1	8	2	16	Medium
9556	Point	130173.97	913247.21	0.04	PEAT	ROCK	15.97	Peaty Soil	1	8	2	16	Medium
9557	Point	130176.82	913234.32	0.00	PEAT	ROCK	9.08	No Peat	0	6	2	0	None
9558	Point	130174.80	913239.98	0.00	PEAT	ROCK	11.75	No Peat	0	6	2	0	None
9559	Point	130170.19	913243.57	0.00	PEAT	ROCK	14.20	No Peat	0	8	2	0	None
9560	Point	130167.62	913242.24	0.00	PEAT	ROCK	15.05	No Peat	0	8	2	0	None
9561	Point	130163.86	913238.42	0.00	PEAT	ROCK	13.70	No Peat	0	8	2	0	None
9562	Point	130161.55	913234.91	0.00	PEAT	ROCK	12.32	No Peat	0	8	2	0	None
9563	Point	130174.57	913224.65	0.00	PEAT	ROCK	19.84	No Peat	0	8	2	0	None
9564	Point	130176.04	913221.85	0.00	PEAT	ROCK	11.64	No Peat	0	6	2	0	None
9565	Point	130179.01	913217.98	0.00	PEAT	ROCK	27.26	No Peat	0	8	2	0	None
9566	Point	130185.40	913215.97	0.00	PEAT	ROCK	22.21	No Peat	0	8	2	0	None
9567	Point	130183.89	913210.39	0.00	PEAT	ROCK	22.21	No Peat	0	8	2	0	None
9568	Point	130181.14	913210.47	0.00	PEAT	ROCK	7.99	No Peat	0	4	2	0	None
9569	Point	130174.88	913215.13	0.00	PEAT	ROCK	12.32	No Peat	0	8	2	0	None
9570	Point	130172.69	913220.16	0.00	PEAT	ROCK	7.99	No Peat	0	4	2	0	None
9571	Point	130173.52	913215.56	0.00	PEAT	ROCK	13.69	No Peat	0	8	2	0	None
9572	Point	130177.38	913211.47	0.00	PEAT	ROCK	23.36	No Peat	0	8	2	0	None
9573	Point	130182.91	913208.41	0.00	PEAT	ROCK	23.36	No Peat	0	8	2	0	None
9574	Point	130182.92	913208.35	0.00	PEAT	ROCK	23.68	No Peat	0	8	2	0	None
9575	Point	130181.77	913204.95	0.00	PEAT	ROCK	23.68	No Peat	0	8	2	0	None
9576	Point	130184.00	913202.14	0.00	PEAT	ROCK	28.79	No Peat	0	8	2	0	None
9577	Point	130186.85	913208.69	0.00	PEAT	ROCK	17.77	No Peat	0	8	2	0	None

ID	SOURCE	X	Y	Depth	Surface	Substrate	Slope	Peat Coefficient	Peat Coefficient	Slope Coefficient	Substrate Coefficient	Risk Coefficient	Potential Instability
1	Point	126515.38	918954.62	0.80	Peat	Rock	10.12	Thin Peat	2	6	2	24	Medium
9578	Point	130179.17	913200.32	0.00	PEAT	ROCK	19.24	No Peat	0	8	2	0	None
9579	Point	130174.67	913198.67	0.00	PEAT	ROCK	20.22	No Peat	0	8	2	0	None
9580	Point	130168.07	913195.39	0.00	PEAT	ROCK	20.09	No Peat	0	8	2	0	None
9581	Point	130162.91	913199.13	0.00	PEAT	ROCK	20.09	No Peat	0	8	2	0	None
9582	Point	130160.64	913197.51	0.00	PEAT	ROCK	20.22	No Peat	0	8	2	0	None
9583	Point	130165.45	913195.08	0.00	PEAT	ROCK	17.93	No Peat	0	8	2	0	None
9584	Point	130173.62	913194.55	0.00	PEAT	ROCK	21.07	No Peat	0	8	2	0	None
9585	Point	130179.77	913192.21	0.00	PEAT	ROCK	22.75	No Peat	0	8	2	0	None
9586	Point	130181.67	913191.99	0.00	PEAT	ROCK	27.08	No Peat	0	8	2	0	None
9587	Point	130185.39	913200.82	0.00	PEAT	ROCK	27.08	No Peat	0	8	2	0	None
9588	Point	130187.82	913203.68	0.00	PEAT	ROCK	29.69	No Peat	0	8	2	0	None
9589	Point	130189.99	913211.23	0.00	PEAT	ROCK	24.58	No Peat	0	8	2	0	None
9590	Point	130190.79	913217.16	0.00	PEAT	ROCK	27.26	No Peat	0	8	2	0	None
9591	Point	130188.11	913219.93	0.00	PEAT	ROCK	22.79	No Peat	0	8	2	0	None
9592	Point	130183.54	913224.02	0.00	PEAT	ROCK	19.94	No Peat	0	8	2	0	None
9593	Point	130182.57	913234.53	0.00	PEAT	ROCK	21.52	No Peat	0	8	2	0	None
9594	Point	130180.85	913237.35	0.00	PEAT	ROCK	20.42	No Peat	0	8	2	0	None
9595	Point	130178.72	913241.69	0.00	PEAT	ROCK	20.42	No Peat	0	8	2	0	None
9596	Point	130175.66	913241.89	0.00	PEAT	ROCK	18.21	No Peat	0	8	2	0	None
9597	Point	130199.49	913209.06	0.02	PEAT	ROCK	13.74	Peaty Soil	1	8	2	16	Medium
9598	Point	130202.15	913206.49	0.01	PEAT	ROCK	8.51	Peaty Soil	1	6	2	12	Low
9599	Point	130216.48	913196.38	0.46	PEAT	ROCK	4.01	Peaty Soil	1	4	2	8	Low
9600	Point	130203.17	913193.73	1.19	PEAT	ROCK	20.78	Thin Peat	2	8	2	32	High
9601	Point	130184.74	913187.76	0.02	PEAT	ROCK	15.35	Peaty Soil	1	8	2	16	Medium
9602	Point	130169.89	913204.96	0.01	PEAT	ROCK	12.32	Peaty Soil	1	8	2	16	Medium
9603	Point	130170.17	913222.63	0.01	PEAT	ROCK	12.49	Peaty Soil	1	8	2	16	Medium
9604	Point	130158.19	913223.11	0.07	PEAT	ROCK	13.70	Peaty Soil	1	8	2	16	Medium
9605	Point	130163.72	913230.90	0.00	PEAT	ROCK	14.64	No Peat	0	8	2	0	None
9606	Point	130158.25	913227.32	0.00	PEAT	ROCK	12.49	No Peat	0	8	2	0	None
9607	Point	130155.15	913221.24	0.00	PEAT	ROCK	6.48	No Peat	0	4	2	0	None
9608	Point	130143.34	913215.74	0.00	PEAT	ROCK	4.06	No Peat	0	4	2	0	None
9609	Point	130138.36	913216.75	1.51	PEAT	ROCK	3.55	Thick Peat	3	2	2	12	Low
9610	Point	130140.24	913228.41	0.00	PEAT	ROCK	12.80	No Peat	0	8	2	0	None
9611	Point	130146.06	913226.38	0.01	PEAT	ROCK	19.09	Peaty Soil	1	8	2	16	Medium
9612	Point	130156.82	913237.19	0.00	PEAT	ROCK	3.55	No Peat	0	2	2	0	None
9613	Point	130142.22	913227.42	0.50	PEAT	ROCK	4.95	Peaty Soil	1	4	2	8	Low
9614	Point	130135.73	913228.83	0.00	PEAT	ROCK	8.78	No Peat	0	6	2	0	None
9615	Point	130124.22	913208.35	0.01	PEAT	ROCK	7.92	Peaty Soil	1	4	2	8	Low
9616	Point	130119.06	913209.89	0.02	PEAT	ROCK	6.74	Peaty Soil	1	4	2	8	Low
9617	Point	130112.59	913210.36	0.50	PEAT	ROCK	6.74	Peaty Soil	1	4	2	8	Low
9618	Point	130113.93	913214.23	0.00	PEAT	ROCK	9.58	No Peat	0	6	2	0	None
9619	Point	130116.43	913215.01	0.00	PEAT	ROCK	9.24	No Peat	0	6	2	0	None
9620	Point	130120.08	913214.56	0.00	PEAT	ROCK	12.34	No Peat	0	8	2	0	None
9621	Point	130123.09	913215.79	0.00	PEAT	ROCK	15.78	No Peat	0	8	2	0	None
9622	Point	130125.10	913219.75	0.00	PEAT	ROCK	15.88	No Peat	0	8	2	0	None
9623	Point	130128.38	913223.81	0.00	PEAT	ROCK	15.62	No Peat	0	8	2	0	None
9624	Point	130129.55	913230.01	0.00	PEAT	ROCK	12.46	No Peat	0	8	2	0	None
9625	Point	130130.47	913234.32	0.00	PEAT	ROCK	15.63	No Peat	0	8	2	0	None
9626	Point	130128.42	913236.11	0.00	PEAT	ROCK	9.26	No Peat	0	6	2	0	None
9627	Point	130124.55	913234.03	0.00	PEAT	ROCK	9.26	No Peat	0	6	2	0	None
9628	Point	130120.52	913233.47	0.00	PEAT	ROCK	5.85	No Peat	0	4	2	0	None
9629	Point	130115.71	913232.02	0.00	PEAT	ROCK	5.61	No Peat	0	4	2	0	None
9630	Point	130112.83	913229.87	0.00	PEAT	ROCK	5.61	No Peat	0	4	2	0	None
9631	Point	130111.81	913227.35	0.00	PEAT	ROCK	6.32	No Peat	0	4	2	0	None
9632	Point	130115.14	913223.73	0.00	PEAT	ROCK	6.32	No Peat	0	4	2	0	None
9633	Point	130116.63	913221.33	0.00	PEAT	ROCK	7.07	No Peat	0	4	2	0	None
9634	Point	130114.37	913216.37	0.00	PEAT	ROCK	9.58	No Peat	0	6	2	0	None
9635	Point	130116.52	913216.03	0.00	PEAT	ROCK	9.58	No Peat	0	6	2	0	None
9636	Point	130118.40	913216.79	0.00	PEAT	ROCK	12.34	No Peat	0	8	2	0	None
9637	Point	130121.02	913216.95	0.00	PEAT	ROCK	15.88	No Peat	0	8	2	0	None
9638	Point	130125.29	913223.26	0.00	PEAT	ROCK	15.02	No Peat	0	8	2	0	None
9639	Point	130126.14	913229.90	0.00	PEAT	ROCK	9.26	No Peat	0	6	2	0	None
9640	Point	130124.03	913232.30	0.00	PEAT	ROCK	6.88	No Peat	0	4	2	0	None
9641	Point	130121.16	913228.95	0.00	PEAT	ROCK	5.61	No Peat	0	4	2	0	None
9642	Point	130114.86	913229.45	0.00	PEAT	ROCK	5.61	No Peat	0	4	2	0	None
9643	Point	130114.32	913227.57	0.00	PEAT	ROCK	0.90	No Peat	0	1	2	0	None
9644	Point	130116.26	913226.27	0.00	PEAT	ROCK	6.32	No Peat	0	4	2	0	None
9645	Point	130119.48	913221.65	0.00	PEAT	ROCK	13.50	No Peat	0	8	2	0	None
9646	Point	130120.45	913241.22	0.00	PEAT	ROCK	14.39	No Peat	0	8	2	0	None
9647	Point	130113.68	913234.79	0.00	PEAT	ROCK	14.39	No Peat	0	8	2	0	None
9648	Point	130110.54	913230.50	0.00	PEAT	ROCK	13.62	No Peat	0	8	2	0	None
9649	Point	130106.96	913227.93	0.00	PEAT	ROCK	18.79	No Peat	0	8	2	0	None
9650	Point	130099.72	913225.76	0.00	PEAT	ROCK	11.31	No Peat	0	6	2	0	None
9651	Point	130091.89	913224.25	0.00	PEAT	ROCK	16.20	No Peat	0	8	2	0	None
9652	Point	130087.44	913222.82	0.00	PEAT	ROCK	2.89	No Peat	0	2	2	0	None
9653	Point	130087.49	913218.15	1.68	PEAT	ROCK	1.65	Thick Peat	3	1	2	6	Low
9654	Point	130083.04	913213.45	0.00	PEAT	ROCK	2.88	No Peat	0	2	2	0	None
9655	Point	130086.55	913212.04	0.00	PEAT	ROCK	6.44	No Peat	0	4	2	0	None
9656	Point	130088.47	913207.14	0.00	PEAT	ROCK	4.94	No Peat	0	4	2	0	None
9657	Point	130093.68	913205.88	0.00	PEAT	ROCK	6.19	No Peat	0	4	2	0	None
9658	Point	130096.81	913206.21	0.00	PEAT	ROCK	6.31	No Peat	0	4	2	0	None
9659	Point	130098.46	913204.87	0.00	PEAT	ROCK	4.07	No Peat	0	4	2	0	None
9660	Point	130102.01	913204.99	0.00	PEAT	ROCK	4.73	No Peat	0	4	2	0	None
9661	Point	130106.31	913209.04	0.00	PEAT	ROCK	7.87	No Peat	0	4	2	0	None
9662	Point	130106.07	913212.12	0.00	PEAT	ROCK	7.51	No Peat	0	4	2	0	None
9663	Point	130106.48	913215.67	0.00	PEAT	ROCK	5.47	No Peat	0	4	2	0	None
9664	Point	130106.82	913220.65	0.00	PEAT	ROCK	5.47	No Peat	0	4	2	0	None
9665	Point	130106.62	913223.61	0.00	PEAT	ROCK	5.82	No Peat	0	4	2	0	None
9666	Point	130102.06	913224.65	0.00	PEAT	ROCK	5.82	No Peat	0	4	2	0	None
9667	Point	130101.74	913220.03	0.00	PEAT	ROCK	5.67	No Peat	0	4	2	0	None
9668	Point	130102.22	913218.14	0.00	PEAT	ROCK	5.13	No Peat	0	4	2	0	None
9669	Point	130095.54	913213.88	0.00	PEAT	ROCK	2.33	No Peat	0	2	2	0	None
9670	Point	130093.59	913211.25	0.00	PEAT	ROCK	1.65	No Peat	0	1	2	0	None
9671	Point	130082.76	913213.05	0.00	PEAT	ROCK	3.06	No Peat	0	2	2	0	None
9672	Point	130077.44	913212.34	0.00	PEAT	ROCK	4.79	No Peat	0	4	2	0	None
9673	Point	130076.30	913216.45	1.30	PEAT	ROCK	4.79	Thin Peat	2	4	2	16	Medium
9674	Point	130075.53	913219.99	0.00	PEAT	ROCK	18.49	No Peat	0	8	2	0	None
9675	Point	130050.81	913236.27	0.01	PEAT	ROCK	20.64	Peaty Soil	1	8	2	16	Medium
9676	Point	130064.56	913237.90	0.01	PEAT	ROCK	20.69	Peaty Soil	1	8	2	16	Medium
9677	Point	130074.24	913224.11	0.00	PEAT	ROCK	26.29	No Peat	0	8	2	0	None
9678	Point	130084.13	913225.78	0.00	PEAT	ROCK	26.29	No Peat	0	8	2	0	None
9679	Point	130084.11	913225.83	0.00	PEAT	ROCK	21.98	No Peat	0	8	2	0	None
9680	Point	130090.45	913229.15	0.00	PEAT	ROCK	18.79	No Peat	0	8	2	0	None
9681	Point	130095.32	913229.99	0.00	PEAT	ROCK	21.17	No Peat	0	8	2	0	None
9682	Point	130101.83	913230.01	0.00	PEAT	ROCK	18.17	No Peat	0	8	2	0	None
9683	Point	130107.03	913235.60	0.00	PEAT	ROCK	14.39	No Peat	0	8	2	0	None
9684	Point	130115.30	913239.31	0.00	PEAT	ROCK	19.39	No Peat	0	8	2	0	None
9685	Point	130118.82	913244.36	0.00	PEAT	ROCK	21.82	No Peat	0	8	2	0	None
9686	Point	130091.31	913234.15	0.04	PEAT	ROCK	20.04	Peaty Soil	1	8	2	16	Medium
9687	Point	130082.63	913231.12	0.00	PEAT	ROCK	20.04	No Peat	0	8	2	0	None
9688	Point	130082.57	913231.16	0.00	PEAT	ROCK	17.92	No Peat	0	8	2	0	None
9689	Point	130086.00	913236.00	0.00	PEAT	ROCK	17.58	No Peat	0	8	2	0	None
9690	Point	130092.26	913243.64	0.00	PEAT	ROCK	21.20	No Peat	0	8	2	0	None
9691	Point	130096.42	913251.69	0.00	PEAT	ROCK	20.54	No Peat	0	8	2	0	None

ID	SOURCE	X	Y	Depth	Surface	Substrate	Slope	Peat Coefficient	Peat Coefficient	Slope Coefficient	Substrate Coefficient	Risk Coefficient	Potential Instability
1	Point	126515.38	918954.62	0.80	Peat	Rock	10.12	Thin Peat	2	6	2	24	Medium
9692	Point	130098.76	913258.67	0.00	PEAT	ROCK	25.44	No Peat	0	8	2	0	None
9693	Point	130100.66	913266.14	0.00	PEAT	ROCK	26.70	No Peat	0	8	2	0	None
9694	Point	130103.70	913271.71	0.00	PEAT	ROCK	26.55	No Peat	0	8	2	0	None
9695	Point	130105.19	913275.80	0.00	PEAT	ROCK	22.81	No Peat	0	8	2	0	None
9696	Point	130113.40	913281.20	0.00	PEAT	ROCK	27.19	No Peat	0	8	2	0	None
9697	Point	130114.03	913285.67	0.00	PEAT	ROCK	27.15	No Peat	0	8	2	0	None
9698	Point	130114.00	913292.97	0.00	PEAT	ROCK	16.94	No Peat	0	8	2	0	None
9699	Point	130098.60	913268.56	0.00	PEAT	ROCK	15.40	No Peat	0	8	2	0	None
9700	Point	130090.25	913267.62	0.00	PEAT	ROCK	13.53	No Peat	0	8	2	0	None
9701	Point	130089.50	913256.75	0.00	PEAT	ROCK	11.61	No Peat	0	6	2	0	None
9702	Point	130079.72	913250.52	0.00	PEAT	ROCK	13.17	No Peat	0	8	2	0	None
9703	Point	130062.79	913257.35	0.02	PEAT	ROCK	16.07	Peaty Soil	1	8	2	16	Medium
9704	Point	130048.79	913253.45	1.48	PEAT	ROCK	20.33	Thin Peat	2	8	2	32	High
9705	Point	130039.42	913262.44	0.00	PEAT	ROCK	22.02	No Peat	0	8	2	0	None
9706	Point	130035.09	913258.06	0.00	PEAT	ROCK	27.20	No Peat	0	8	2	0	None
9707	Point	130030.82	913255.86	0.00	PEAT	ROCK	22.09	No Peat	0	8	2	0	None
9708	Point	130028.83	913262.41	0.00	PEAT	ROCK	27.20	No Peat	0	8	2	0	None
9709	Point	130030.50	913259.16	0.00	PEAT	ROCK	21.93	No Peat	0	8	2	0	None
9710	Point	130034.44	913261.86	0.00	PEAT	ROCK	13.92	No Peat	0	8	2	0	None
9711	Point	130036.86	913265.09	0.00	PEAT	ROCK	5.59	No Peat	0	4	2	0	None
9712	Point	130052.46	913284.04	0.00	PEAT	ROCK	17.74	No Peat	0	8	2	0	None
9713	Point	130119.85	913192.10	0.00	PEAT	ROCK	18.21	No Peat	0	8	2	0	None
9714	Point	130123.30	913194.48	0.00	PEAT	ROCK	14.55	No Peat	0	8	2	0	None
9715	Point	130125.91	913197.17	0.00	PEAT	ROCK	12.99	No Peat	0	8	2	0	None
9716	Point	130127.89	913202.25	0.00	PEAT	ROCK	11.84	No Peat	0	6	2	0	None
9717	Point	130129.95	913209.10	0.00	PEAT	ROCK	8.31	No Peat	0	6	2	0	None
9718	Point	130132.66	913206.54	0.00	PEAT	ROCK	14.55	No Peat	0	8	2	0	None
9719	Point	130129.87	913198.29	0.00	PEAT	ROCK	13.46	No Peat	0	8	2	0	None
9720	Point	130128.12	913193.83	0.00	PEAT	ROCK	7.94	No Peat	0	4	2	0	None
9721	Point	130134.47	913194.80	1.51	PEAT	ROCK	8.15	Thick Peat	3	6	2	36	High
9722	Point	130143.13	913201.01	0.59	PEAT	ROCK	9.95	Thin Peat	2	6	2	24	Medium
9723	Point	130147.86	913184.75	0.43	PEAT	ROCK	9.95	Peaty Soil	1	6	2	12	Low
9724	Point	130147.84	913184.79	0.42	PEAT	ROCK	9.95	Peaty Soil	1	6	2	12	Low
9725	Point	130147.87	913184.78	0.42	PEAT	ROCK	6.92	Peaty Soil	1	4	2	8	Low
9726	Point	130144.44	913186.04	0.00	PEAT	ROCK	6.89	No Peat	0	4	2	0	None
9727	Point	130139.56	913185.90	0.61	PEAT	ROCK	8.38	Thin Peat	2	6	2	24	Medium
9728	Point	130130.25	913184.84	1.73	PEAT	ROCK	13.45	Thick Peat	3	8	2	48	High
9729	Point	130124.69	913184.72	0.51	PEAT	ROCK	4.30	Thin Peat	2	4	2	16	Medium
9730	Point	130139.94	913169.79	0.47	PEAT	ROCK	4.30	Peaty Soil	1	4	2	8	Low
9731	Point	130139.98	913169.90	0.48	PEAT	ROCK	9.95	Peaty Soil	1	6	2	12	Low
9732	Point	130146.62	913180.31	0.01	PEAT	ROCK	7.61	Peaty Soil	1	4	2	8	Low
9733	Point	130155.56	913168.36	0.51	PEAT	ROCK	4.34	Thin Peat	2	4	2	16	Medium
9734	Point	130141.50	913161.31	1.51	PEAT	ROCK	6.79	Thick Peat	3	4	2	24	Medium
9735	Point	130146.11	913141.03	0.64	PEAT	ROCK	6.79	Thin Peat	2	4	2	16	Medium
9736	Point	130147.12	913143.45	1.50	PEAT	ROCK	7.40	Thin Peat	2	4	2	16	Medium
9737	Point	130148.75	913152.86	2.20	PEAT	ROCK	5.20	Thick Peat	3	4	2	24	Medium
9738	Point	130161.72	913152.35	2.99	PEAT	ROCK	5.33	Thick Peat	3	4	2	24	Medium
9739	Point	130162.84	913164.54	0.62	PEAT	ROCK	6.46	Thin Peat	2	4	2	16	Medium
9740	Point	130184.73	913166.56	0.59	PEAT	ROCK	4.99	Thin Peat	2	4	2	16	Medium
9741	Point	130184.39	913151.39	1.51	PEAT	ROCK	4.88	Thick Peat	3	4	2	24	Medium
9742	Point	130203.48	913147.90	2.09	PEAT	ROCK	7.17	Thick Peat	3	4	2	24	Medium
9743	Point	130214.04	913163.10	0.59	PEAT	ROCK	5.59	Thin Peat	2	4	2	16	Medium
9744	Point	130201.30	913176.08	0.00	PEAT	ROCK	7.91	No Peat	0	4	2	0	None
9745	Point	130208.05	913179.15	0.00	PEAT	ROCK	7.11	No Peat	0	4	2	0	None
9746	Point	130214.00	913182.38	0.00	PEAT	ROCK	8.40	No Peat	0	6	2	0	None
9747	Point	130222.02	913183.30	0.01	PEAT	ROCK	19.47	Peaty Soil	1	8	2	16	Medium
9748	Point	130231.17	913179.01	0.00	PEAT	ROCK	11.87	No Peat	0	6	2	0	None
9749	Point	130226.69	913177.20	0.00	PEAT	ROCK	11.87	No Peat	0	6	2	0	None
9750	Point	130228.62	913176.10	0.00	PEAT	ROCK	19.47	No Peat	0	8	2	0	None
9751	Point	130233.06	913176.42	0.00	PEAT	ROCK	11.02	No Peat	0	6	2	0	None
9752	Point	130241.08	913171.45	0.49	PEAT	ROCK	8.34	Peaty Soil	1	6	2	12	Low
9753	Point	130230.42	913152.18	0.49	PEAT	ROCK	13.93	Peaty Soil	1	8	2	16	Medium
9754	Point	130227.15	913164.76	0.01	PEAT	ROCK	9.00	Peaty Soil	1	6	2	12	Low
9755	Point	130222.83	913157.98	0.00	PEAT	ROCK	9.99	No Peat	0	6	2	0	None
9756	Point	130226.17	913148.11	0.00	PEAT	ROCK	8.32	No Peat	0	6	2	0	None
9757	Point	130241.56	913151.51	1.51	PEAT	ROCK	7.00	Thick Peat	3	4	2	24	Medium
9758	Point	130262.29	913152.50	0.71	PEAT	ROCK	7.00	Thin Peat	2	4	2	16	Medium
9759	Point	130259.56	913140.85	0.01	PEAT	ROCK	11.31	Peaty Soil	1	6	2	12	Low
9760	Point	130283.26	913130.65	0.99	PEAT	ROCK	12.42	Thin Peat	2	8	2	32	High
9761	Point	130289.03	913139.40	0.06	PEAT	ROCK	13.48	Peaty Soil	1	8	2	16	Medium
9762	Point	130309.93	913137.90	0.80	PEAT	ROCK	12.89	Thin Peat	2	8	2	32	High
9763	Point	130316.40	913133.63	0.50	Peat	Granular	9.73	Peaty Soil	1	6	1	6	Low
9764	Point	131363.58	913594.27	0.40	Peat	Granular	6.69	Peaty Soil	1	4	1	4	Negligible
9765	Point	131321.28	913563.62	0.50	Peat	Rock	11.09	Peaty Soil	1	6	2	12	Low
9766	Point	131275.42	913550.80	0.30	Peat	Rock	5.80	Peaty Soil	1	4	2	8	Low
9767	Point	131197.98	913455.72	1.40	Peat	Rock	3.29	Thin Peat	2	2	2	8	Low
9768	Point	131151.52	913431.40	0.40	Peat	Rock	3.26	Peaty Soil	1	2	2	4	Negligible
9769	Point	131146.75	913431.24	1.20	Peat	Rock	3.01	Thin Peat	2	2	2	8	Low
9770	Point	131167.71	913414.69	3.60	Peat	Rock	4.25	Thick Peat	3	4	2	24	Medium
9771	Point	131130.29	913446.35	1.00	Peat	Rock	2.99	Thin Peat	2	2	2	8	Low
9772	Point	131135.86	913412.68	1.40	Peat	Rock	4.34	Thin Peat	2	4	2	16	Medium
9773	Point	131116.82	913393.50	0.00	Peat	Rock	4.32	No Peat	0	4	2	0	None
9774	Point	131121.27	913392.87	0.00	Peat	Rock	4.95	No Peat	0	4	2	0	None
9775	Point	131078.36	913383.07	4.20	Peat	Rock	6.32	Thick Peat	3	4	2	24	Medium
9776	Point	131079.05	913378.69	4.20	Peat	Rock	12.23	Thick Peat	3	8	2	48	High
9777	Point	131078.04	913373.23	1.30	Peat	Rock	4.95	Thin Peat	2	4	2	16	Medium
9778	Point	131083.57	913383.56	4.20	Peat	Rock	15.35	Thick Peat	3	8	2	48	High
9779	Point	131078.97	913363.17	0.80	Peat	Rock	12.93	Thin Peat	2	8	2	32	High
9780	Point	131078.03	913344.02	0.10	Peat	Granular	7.58	Peaty Soil	1	4	1	4	Negligible
9781	Point	132851.72	913311.26	0.30	Peat	Granular	6.99	Peaty Soil	1	4	1	4	Negligible
9782	Point	132872.07	913337.53	0.50	Peat	Granular	6.09	Peaty Soil	1	4	1	4	Negligible
9783	Point	132885.24	913355.47	1.10	Peat	Granular	3.64	Thin Peat	2	2	1	4	Negligible
9784	Point	132906.83	913363.75	4.20	Rock	Rock	6.76	Thick Peat	3	4	2	24	Medium
9785	Point	132895.64	913372.21	0.00	Peat	Granular	3.03	No Peat	0	2	1	0	None
9786	Point	132899.75	913389.45	0.50	Peat	Granular	2.11	Peaty Soil	1	2	1	2	Negligible
9787	Point	132907.67	913402.30	0.90	Peat	Granular	11.01	Thin Peat	2	6	1	12	Low
9788	Point	132916.74	913390.13	0.20	Peat	Granular	4.38	Peaty Soil	1	4	1	4	Negligible
9789	Point	132912.49	913421.64	4.60	Peat	Granular	3.72	Thick Peat	3	2	1	6	Low
9790	Point	132933.90	913439.73	0.20	Peat	Rock	10.01	Peaty Soil	1	6	2	12	Low
9791	Point	132932.88	913467.36	0.10	Peat	Granular	6.31	Peaty Soil	1	4	1	4	Negligible
9792	Point	132944.69	913489.07	0.20	Rock	Rock	7.41	Peaty Soil	1	4	2	8	Low
9793	Point	132963.90	913516.71	0.00	Rock	Rock	4.50	No Peat	0	4	2	0	None
9794	Point	132983.49	913485.68	0.00	Peat	Granular	6.45	No Peat	0	4	1	0	None
9795	Point	132964.94	913469.08	0.60	Peat	Granular	5.70	Thin Peat	2	4	1	8	Low
9796	Point	132957.33	913455.39	0.10	Rock	Rock	6.67	Peaty Soil	1	4	2	8	Low
9797	Point	132945.89	913469.00	0.00	Peat	Rock	10.86	No Peat	0	6	2	0	None
9798	Point	132998.54	913466.56	0.10	Peat	Granular	2.31	Peaty Soil	1	2	1	2	Negligible
9799	Point	132993.83	913438.05	1.30	Peat	Granular	1.70	Thin Peat	2	1	1	2	Negligible
9800	Point	132984.55	913439.21	0.60	Peat	Granular	0.76	Thin Peat	2	1	1	2	Negligible
9801	Point	132973.64	913439.70	0.90	Peat	Granular	0.54	Thin Peat	2	1	1	2	Negligible
9802	Point	132964.93	913438.59	0.80	Peat	Granular	0.41	Thin Peat	2	1	1	2	Negligible
9803	Point	132956.71	913435.79	1.10	Peat	Granular	0.84	Thin Peat	2	1	1	2	Negligible
9804	Point	132954.85	913439.40	0.30	Peat	Granular	0.97	Peaty Soil	1	1	1	1	Negligible
9805	Point	132953.37	913428.11	1.40	Peat	Granular	0.71	Thin Peat	2	1	1	2	Negligible

ID	SOURCE	X	Y	Depth	Surface	Substrate	Slope	Peat Coefficient	Peat Coefficient	Slope Coefficient	Substrate Coefficient	Risk Coefficient	Potential Instability
1	Point	126515.38	918954.62	0.80	Peat	Rock	10.12	Thin Peat	2	6	2	24	Medium
9806	Point	132963.77	913429.59	1.20	Peat	Rock	0.70	Thin Peat	2	1	2	4	Negligible
9807	Point	132975.00	913428.96	0.20	Peat	Rock	1.53	Peaty Soil	1	1	2	2	Negligible
9808	Point	132983.66	913428.90	0.20	Peat	Granular	3.41	Peaty Soil	1	2	1	2	Negligible
9809	Point	132993.92	913427.78	0.40	Rock	Rock	9.83	Peaty Soil	1	6	2	12	Low
9810	Point	132986.20	913458.30	0.00	Peat	Granular	3.69	No Peat	0	2	1	0	None
9811	Point	133011.31	913435.48	3.40	Peat	Granular	5.48	Thick Peat	3	4	1	12	Low
9812	Point	133358.41	913158.00	0.90	Peat	Granular	7.57	Thin Peat	2	4	1	8	Low
9813	Point	133378.87	913156.91	1.50	Peat	Granular	9.01	Thin Peat	2	6	1	12	Low
9814	Point	133410.23	913155.42	1.10	Peat	Granular	9.06	Thin Peat	2	6	1	12	Low
9815	Point	133415.19	913142.86	0.70	Peat	Rock	11.72	Thin Peat	2	6	2	24	Medium
9816	Point	133413.60	913165.84	0.10	Peat	Granular	11.92	Peaty Soil	1	6	1	6	Low
9817	Point	133443.50	913165.34	0.40	Peat	Granular	5.54	Peaty Soil	1	4	1	4	Negligible
9818	Point	133443.25	913177.20	0.30	Peat	Granular	6.83	Peaty Soil	1	4	1	4	Negligible
9819	Point	133431.79	913166.61	0.00	Peat	Granular	8.78	No Peat	0	6	1	0	None
9820	Point	133384.81	913176.20	0.90	Peat	Granular	11.30	Thin Peat	2	6	1	12	Low
9821	Point	132719.41	913305.00	0.30	Peat	Granular	9.19	Peaty Soil	1	6	1	6	Low
9822	Point	132708.83	913286.11	0.50	Peat	Granular	10.22	Peaty Soil	1	6	1	6	Low
9823	Point	132696.83	913273.40	0.10	Peat	Granular	6.70	Peaty Soil	1	4	1	4	Negligible
9824	Point	132714.96	913265.09	0.40	Peat	Granular	5.29	Peaty Soil	1	4	1	4	Negligible
9825	Point	132706.79	913256.81	0.30	Peat	Granular	2.23	Peaty Soil	1	2	1	2	Negligible
9826	Point	131807.19	913567.51	0.60	Peat	Granular	3.52	Thin Peat	2	2	1	4	Negligible
9827	Point	131784.27	913567.94	1.00	Peat	Granular	2.06	Thin Peat	2	2	1	4	Negligible
9828	Point	131793.68	913557.61	0.30	Peat	Granular	2.20	Peaty Soil	1	2	1	2	Negligible
9829	Point	131808.29	913554.62	0.90	Peat	Granular	3.07	Thin Peat	2	2	1	4	Negligible
9830	Point	131817.48	913554.54	0.30	Peat	Granular	0.40	Peaty Soil	1	1	1	1	Negligible
9831	Point	131827.69	913553.62	0.90	Peat	Granular	0.90	Thin Peat	2	1	1	2	Negligible
9832	Point	131838.07	913553.72	0.80	Peat	Rock	2.74	Thin Peat	2	2	2	8	Low
9833	Point	131839.33	913544.41	0.30	Peat	Granular	2.03	Peaty Soil	1	2	1	2	Negligible
9834	Point	131828.68	913542.54	1.20	Peat	Granular	4.25	Thin Peat	2	4	1	8	Low
9835	Point	131817.63	913542.98	0.70	Peat	Rock	0.17	Thin Peat	2	1	2	4	Negligible
9836	Point	131808.14	913543.42	0.10	Peat	Granular	2.26	Peaty Soil	1	2	1	2	Negligible
9837	Point	131798.02	913542.80	0.90	Peat	Granular	0.73	Thin Peat	2	1	1	2	Negligible
9838	Point	131802.74	913535.91	0.30	Peat	Granular	3.79	Peaty Soil	1	2	1	2	Negligible
9839	Point	131787.81	913534.40	0.10	Peat	Granular	0.57	Peaty Soil	1	1	1	1	Negligible
9840	Point	131770.02	913580.71	0.00	Peat	Granular	6.66	No Peat	0	4	1	0	None
9841	Point	131803.77	913355.50	1.00	Peat	Granular	7.62	Thin Peat	2	4	1	8	Low
9842	Point	131792.10	913314.85	0.60	Peat	Granular	11.33	Thin Peat	2	6	1	12	Low
9843	Point	131799.15	913278.56	0.50	Peat	Granular	3.82	Peaty Soil	1	2	1	2	Negligible
9844	Point	131876.46	913171.10	0.30	Peat	Granular	1.62	Peaty Soil	1	1	1	1	Negligible
9845	Point	131896.18	913133.08	1.40	Peat	Granular	3.35	Thin Peat	2	2	1	4	Negligible
9846	Point	131613.14	913290.72	3.40	Peat	Granular	9.49	Thick Peat	3	6	1	18	Medium
9847	Point	131203.51	913155.85	1.20	Peat	Rock	14.40	Thin Peat	2	8	2	32	High
9848	Point	132933.98	913388.96	0.10	Peat	Rock	18.59	Peaty Soil	1	8	2	16	Medium
9849	Point	132963.98	913388.96	0.50	Peat	Rock	9.12	Peaty Soil	1	6	2	12	Low
9850	Point	132963.98	913398.96	1.30	Peat	Rock	9.03	Thin Peat	2	6	2	24	Medium
9851	Point	132953.98	913398.96	0.20	Peat	Rock	10.65	Peaty Soil	1	6	2	12	Low
9852	Point	132943.98	913398.96	0.10	Peat	Rock	12.76	Peaty Soil	1	8	2	16	Medium
9853	Point	132933.98	913398.96	0.10	Peat	Rock	8.40	Peaty Soil	1	6	2	12	Low
9854	Point	132933.98	913408.96	0.10	Peat	Rock	8.44	Peaty Soil	1	6	2	12	Low
9855	Point	132944.37	913408.94	0.10	Peat	Rock	8.91	Peaty Soil	1	6	2	12	Low
9856	Point	132953.73	913409.68	0.50	Peat	Rock	9.87	Peaty Soil	1	6	2	12	Low
9857	Point	132964.00	913409.00	0.80	Peat	Rock	9.75	Thin Peat	2	6	2	24	Medium
9858	Point	132973.98	913408.96	0.10	Peat	Rock	5.19	Peaty Soil	1	4	2	8	Low
9859	Point	132993.98	913418.96	0.30	Peat	Rock	3.24	Peaty Soil	1	2	2	4	Negligible
9860	Point	132983.98	913418.96	0.30	Peat	Rock	2.87	Peaty Soil	1	2	2	4	Negligible
9861	Point	132973.98	913418.96	0.30	Peat	Rock	1.29	Peaty Soil	1	1	2	2	Negligible
9862	Point	132953.06	913421.74	0.70	Peat	Rock	4.61	Thin Peat	2	4	2	16	Medium
9863	Point	132943.98	913418.96	0.10	Peat	Rock	6.22	Peaty Soil	1	4	2	8	Low
9864	Point	132933.98	913418.96	0.30	Peat	Rock	3.94	Peaty Soil	1	2	2	4	Negligible
9865	Point	133019.81	913415.19	5.00	Peat	Rock	7.85	Thick Peat	3	4	2	24	Medium
9866	Point	133366.83	913205.53	0.40	Peat	Rock	11.03	Peaty Soil	1	6	2	12	Low
9867	Point	133377.52	913187.84	0.40	Peat	Rock	10.25	Peaty Soil	1	6	2	12	Low
9868	Point	133397.96	913197.00	0.10	Peat	Rock	10.50	Peaty Soil	1	6	2	12	Low
9869	Point	133397.96	913207.00	0.50	Peat	Rock	8.72	Peaty Soil	1	6	2	12	Low
9870	Point	133407.96	913207.00	0.50	Peat	Rock	6.76	Peaty Soil	1	4	2	8	Low
9871	Point	133407.96	913217.00	0.50	Peat	Rock	12.52	Peaty Soil	1	8	2	16	Medium
9872	Point	133410.15	913174.47	0.10	Peat	Rock	5.27	Peaty Soil	1	4	2	8	Low
9873	Point	133432.85	913201.63	1.50	Peat	Rock	8.42	Thin Peat	2	6	2	24	Medium
9874	Point	133423.74	913192.09	0.80	Peat	Rock	4.01	Thin Peat	2	4	2	16	Medium
9875	Point	132733.52	913266.16	0.50	Peat	Rock	2.07	Peaty Soil	1	2	2	4	Negligible
9876	Point	131788.05	913513.62	0.60	Peat	Rock	2.60	Thin Peat	2	2	2	8	Low
9877	Point	131778.05	913513.62	0.40	Peat	Rock	5.19	Peaty Soil	1	4	2	8	Low
9878	Point	131778.05	913503.62	0.50	Peat	Rock	1.53	Peaty Soil	1	1	2	2	Negligible
9879	Point	131788.10	913505.20	0.40	Peat	Rock	0.96	Peaty Soil	1	1	2	2	Negligible
9880	Point	131798.05	913513.62	0.20	Peat	Granular	2.84	Peaty Soil	1	2	1	2	Negligible
9881	Point	131808.00	913524.00	0.10	Peat	Rock	1.08	Peaty Soil	1	1	2	2	Negligible
9882	Point	131818.05	913513.62	0.80	Peat	Rock	1.18	Thin Peat	2	1	2	4	Negligible
9883	Point	131828.05	913513.62	0.00	Peat	Rock	3.02	No Peat	0	2	2	0	None
9884	Point	131828.05	913523.62	1.40	Peat	Rock	2.98	Thin Peat	2	2	2	8	Low
9885	Point	131838.05	913523.62	0.90	Peat	Rock	2.32	Thin Peat	2	2	2	8	Low
9886	Point	131838.05	913533.62	1.00	Peat	Rock	3.07	Thin Peat	2	2	2	8	Low
9887	Point	131828.05	913533.62	0.90	Peat	Rock	4.81	Thin Peat	2	4	2	16	Medium
9888	Point	131400.62	913584.79	2.70	Peat	Rock	5.02	Thick Peat	3	4	2	24	Medium
9889	Point	131406.05	913578.24	0.40	Peat	Granular	7.36	Peaty Soil	1	4	1	4	Negligible
9890	Point	131319.76	913535.93	1.00	Peat	Rock	5.43	Thin Peat	2	4	2	16	Medium
9891	Point	131137.96	913383.07	1.00	Peat	Rock	7.26	Thin Peat	2	4	2	16	Medium
9892	Point	131127.96	913383.07	4.80	Peat	Rock	5.60	Thick Peat	3	4	2	24	Medium
9893	Point	131117.96	913383.07	4.80	Peat	Rock	12.04	Thick Peat	3	8	2	48	High
9894	Point	131117.93	913373.01	0.40	Peat	Rock	11.37	Peaty Soil	1	6	2	12	Low
9895	Point	131127.96	913373.07	0.40	Peat	Rock	10.15	Peaty Soil	1	6	2	12	Low
9896	Point	131137.96	913373.07	0.80	Peat	Rock	12.20	Thin Peat	2	8	2	32	High
9897	Point	131128.64	913365.14	0.80	Peat	Rock	9.72	Thin Peat	2	6	2	24	Medium
9898	Point	131118.61	913363.34	0.30	Peat	Rock	3.69	Peaty Soil	1	2	2	4	Negligible
9899	Point	131117.96	913353.07	0.10	Peat	Rock	7.72	Peaty Soil	1	4	2	8	Low
9900	Point	131127.74	913353.76	0.30	Peat	Rock	9.18	Peaty Soil	1	6	2	12	Low
9901	Point	131117.96	913343.07	1.10	Peat	Rock	10.20	Thin Peat	2	6	2	24	Medium
9902	Point	131127.85	913341.93	0.80	Peat	Rock	10.38	Thin Peat	2	6	2	24	Medium
9903	Point	131138.30	913342.94	0.30	Peat	Rock	10.14	Peaty Soil	1	6	2	12	Low
9904	Point	131137.96	913333.07	1.30	Peat	Rock	16.25	Thin Peat	2	8	2	32	High
9905	Point	131127.92	913333.38	0.20	Rock	Rock	8.86	Peaty Soil	1	6	2	12	Low
9906	Point	131117.67	913334.27	0.00	Peat	Rock	12.17	No Peat	0	8	2	0	None
9907	Point	131118.01	913322.74	0.30	Peat	Rock	13.34	Peaty Soil	1	8	2	16	Medium
9908	Point	131127.84	913320.22	0.20	Peat	Rock	12.48	Peaty Soil	1	8	2	16	Medium
9909	Point	131137.21	913322.67	1.00	Rock	Rock	10.45	Thin Peat	2	6	2	24	Medium
9910	Point	130765.33	913172.47	0.00	Rock	Rock	15.09	No Peat	0	8	2	0	None
9911	Point	130721.43	913145.52	0.00	Peat	Rock	8.36	No Peat	0	6	2	0	None
9912	Point	131398.11	913441.16	1.00	Peat	Granular	10.59	Thin Peat	2	6	1	12	Low
9913	Point	131372.79	913443.67	0.80	Peat	Granular	9.41	Thin Peat	2	6	1	12	Low
9914	Point	131356.55	913444.02	0.50	Soil	Granular	11.10	Peaty Soil	1	6	1	6	Low
9915	Point	131362.33	913544.99	0.30	Peat	Rock	17.99	Peaty Soil	1	8	2	16	Medium
9916	Point	131350.07	913579.21	0.70	Peat	Rock	9.92	Thin Peat	2	6	2	24	Medium
9917	Point	131329.29	913623.00	1.00	Soil	Granular	13.12	Thin Peat	2	8	1	16	Medium
9918	Point	131328.81	913600.73	0.30	Peat	Rock	9.08	Peaty Soil	1	6	2	12	Low
9919	Point	131369.61	913595.32	0.80	Soil	Rock	11.01	Thin Peat	2	6	2	24	Medium

ID	SOURCE	X	Y	Depth	Surface	Substrate	Slope	Peat Coefficient	Peat Coefficient	Slope Coefficient	Substrate Coefficient	Risk Coefficient	Potential Instability
1	Point	126515.38	918954.62	0.80	Peat	Rock	10.12	Thin Peat	2	6	2	24	Medium
9920	Point	131108.43	913372.87	0.30	Peat	Rock	4.10	Peaty Soil	1	4	2	8	Low
9921	Point	131108.03	913381.48	5.00	Peat	Granular	4.58	Thick Peat	3	4	1	12	Low
9922	Point	131097.96	913383.07	2.70	Soil	Rock	7.67	Thick Peat	3	4	2	24	Medium
9923	Point	131107.96	913363.07	0.10	Soil	Rock	6.71	Peaty Soil	1	4	2	8	Low
9924	Point	131107.97	913351.92	0.20	Soil	Rock	7.30	Peaty Soil	1	4	2	8	Low
9925	Point	131107.15	913343.75	0.10	Superficial	Rock	8.05	Peaty Soil	1	6	2	12	Low
9926	Point	131107.31	913338.19	0.10	Rock	Rock	7.98	Peaty Soil	1	4	2	8	Low
9927	Point	131107.96	913333.07	0.00	Soil	Granular	7.49	No Peat	0	4	1	0	None
9928	Point	131108.16	913321.66	0.30	Soil	Rock	1.93	Peaty Soil	1	1	2	2	Negligible
9929	Point	131097.42	913322.07	0.20	Soil	Rock	4.90	Peaty Soil	1	4	2	8	Low
9930	Point	131098.47	913334.64	0.20	Soil	Rock	6.99	Peaty Soil	1	4	2	8	Low
9931	Point	131097.77	913341.81	0.10	Peat	Granular	8.92	Peaty Soil	1	6	1	6	Low
9932	Point	131098.72	913353.83	0.00	Peat	Rock	8.49	No Peat	0	6	2	0	None
9933	Point	131097.36	913363.49	1.20	Peat	Granular	7.42	Thin Peat	2	4	1	8	Low
9934	Point	131097.39	913372.72	0.00	Peat	Granular	4.85	No Peat	0	4	1	0	None
9935	Point	131087.39	913383.47	2.80	Peat	Rock	7.97	Thick Peat	3	4	2	24	Medium
9936	Point	131088.36	913371.96	0.00	Peat	Rock	11.26	No Peat	0	6	2	0	None
9937	Point	131088.33	913362.67	1.40	Peat	Granular	10.89	Thin Peat	2	6	1	12	Low
9938	Point	131088.01	913352.67	0.60	Peat	Granular	10.02	Thin Peat	2	6	1	12	Low
9939	Point	131088.94	913342.28	1.20	PEAT	ROCK	3.49	Thin Peat	2	2	2	8	Low
9940	Point	130537.20	913089.79	1.40	PEAT	GRANULAR	6.36	Thin Peat	2	4	1	8	Low
9941	Point	132626.79	913040.25	1.20	SOIL	GRANULAR	10.36	Thin Peat	2	6	1	12	Low
9942	Point	133523.83	913049.07	0.10	PEAT	GRANULAR	8.13	Peaty Soil	1	6	1	6	Low
9943	Point	133134.79	913037.13	1.30	PEAT	ROCK	3.02	Thin Peat	2	2	2	8	Low
9944	Point	133223.50	913037.10	1.90	SOIL	ROCK	9.21	Thick Peat	3	6	2	36	High
9945	Point	133327.78	913029.08	0.20	PEAT	GRANULAR	8.31	Peaty Soil	1	6	1	6	Low
9946	Point	131711.52	913030.71	1.30	PEAT	GRANULAR	3.08	Thin Peat	2	2	1	4	Negligible
9947	Point	131633.56	913040.04	1.40	PEAT	GRANULAR	6.09	Thin Peat	2	4	1	8	Low
9948	Point	131633.43	913039.64	1.40	PEAT	GRANULAR	7.01	Thin Peat	2	4	1	8	Low
9949	Point	131406.51	913041.31	2.40	PEAT	GRANULAR	9.64	Thick Peat	3	6	1	18	Medium
9950	Point	131327.75	913036.80	1.70	PEAT	GRANULAR	4.06	Thick Peat	3	4	1	12	Low
9951	Point	130801.02	913006.85	2.30	ROCK	ROCK	9.63	Thick Peat	3	6	2	36	High
9952	Point	130531.99	913046.03	0.00	ROCK	ROCK	22.53	No Peat	0	8	2	0	None
9953	Point	130430.67	913041.05	0.00	ROCK	ROCK	17.05	No Peat	0	8	2	0	None
9954	Point	129824.46	913036.96	0.00	PEAT	ROCK	6.30	No Peat	0	4	2	0	None
9955	Point	130016.04	913033.84	0.60	Soil	Granular	4.92	Thin Peat	2	4	1	8	Low
9956	Point	132755.07	913090.97	0.30	Peat	Rock	4.18	Peaty Soil	1	4	2	8	Low
9957	Point	132733.14	913063.99	0.70	Peat	Granular	6.09	Thin Peat	2	4	1	8	Low
9958	Point	132721.15	913109.28	0.60	Peat	Granular	8.90	Thin Peat	2	6	1	12	Low
9959	Point	132692.12	912991.06	0.60	Soil	Rock	10.81	Thin Peat	2	6	2	24	Medium
9960	Point	133074.99	912990.98	0.20	Peat	Granular	5.26	Peaty Soil	1	4	1	4	Negligible
9961	Point	133108.04	913030.96	0.90	Peat	Granular	5.64	Thin Peat	2	4	1	8	Low
9962	Point	133139.83	913073.11	0.60	Soil	Rock	7.01	Thin Peat	2	4	2	16	Medium
9963	Point	133168.98	913107.73	0.20	Peat	Granular	11.41	Peaty Soil	1	6	1	6	Low
9964	Point	133502.99	913107.38	0.50	Peat	Granular	9.39	Peaty Soil	1	6	1	6	Low
9965	Point	133498.51	913080.55	0.40	Peat	Rock	8.19	Peaty Soil	1	6	2	12	Low
9966	Point	133471.28	913068.38	0.40	Peat	Rock	5.87	Peaty Soil	1	4	2	8	Low
9967	Point	133456.69	913081.96	0.90	Rock	Rock	9.77	Thin Peat	2	6	2	24	Medium
9968	Point	133426.69	913098.05	0.00	Peat	Rock	11.25	No Peat	0	6	2	0	None
9969	Point	133437.18	913097.49	0.40	Peat	Rock	11.25	Peaty Soil	1	6	2	12	Low
9970	Point	133437.18	913097.49	0.40	Peat	Rock	10.98	Peaty Soil	1	6	2	12	Low
9971	Point	133447.67	913097.57	0.40	Peat	Rock	5.56	Peaty Soil	1	4	2	8	Low
9972	Point	133456.82	913097.79	1.20	Peat	Granular	6.52	Thin Peat	2	4	1	8	Low
9973	Point	133467.18	913097.49	1.60	Peat	Rock	9.67	Thick Peat	3	6	2	36	High
9974	Point	133477.18	913097.49	0.60	Soil	Rock	13.56	Thin Peat	2	8	2	32	High
9975	Point	133487.18	913097.49	0.20	Soil	Rock	13.56	Peaty Soil	1	8	2	16	Medium
9976	Point	133487.18	913097.49	0.20	Peat	Rock	8.43	Peaty Soil	1	6	2	12	Low
9977	Point	133427.18	913117.49	0.50	Peat	Rock	16.88	Peaty Soil	1	8	2	16	Medium
9978	Point	133436.56	913118.38	3.00	Peat	Granular	2.05	Thick Peat	3	2	1	6	Low
9979	Point	132766.80	913044.38	1.80	Peat	Granular	1.16	Thick Peat	3	1	1	3	Negligible
9980	Point	132706.01	913038.37	0.80	Peat	Granular	7.70	Thin Peat	2	4	1	8	Low
9981	Point	132718.12	913027.26	0.60	Peat	Granular	16.53	Thin Peat	2	8	1	16	Medium
9982	Point	132568.70	912996.56	0.50	Peat	Granular	7.36	Peaty Soil	1	4	1	4	Negligible
9983	Point	132578.01	913018.85	0.60	Peat	Granular	10.71	Thin Peat	2	6	1	12	Low
9984	Point	132584.49	913043.21	0.80	Peat	Granular	12.65	Thin Peat	2	8	1	16	Medium
9985	Point	132590.40	913067.27	0.80	Rock	Rock	8.39	Thin Peat	2	6	2	24	Medium
9986	Point	132566.55	913074.66	0.00	Peat	Rock	5.67	No Peat	0	4	2	0	None
9987	Point	132574.81	913098.77	0.50	Rock	Rock	10.79	Peaty Soil	1	6	2	12	Low
9988	Point	132587.35	913105.58	0.00	Rock	Rock	14.73	No Peat	0	8	2	0	None
9989	Point	132605.17	913101.11	0.00	Rock	Rock	4.05	No Peat	0	4	2	0	None
9990	Point	132586.15	913118.68	0.00	Soil	Rock	4.84	No Peat	0	4	2	0	None
9991	Point	132580.89	913119.64	0.10	Soil	Granular	21.15	Peaty Soil	1	8	1	8	Low
9992	Point	132558.33	913129.90	0.20	Peat	Granular	15.54	Peaty Soil	1	8	1	8	Low
9993	Point	132527.52	913113.68	0.60	Soil	Rock	19.40	Thin Peat	2	8	2	32	High
9994	Point	132538.19	913110.45	0.20	Soil	Rock	16.05	Peaty Soil	1	8	2	16	Medium
9995	Point	132550.46	913105.99	0.10	Peat	Granular	15.47	Peaty Soil	1	8	1	8	Low
9996	Point	132509.42	913105.64	0.60	Soil	Granular	16.00	Thin Peat	2	8	1	16	Medium
9997	Point	132520.54	913088.23	0.20	Peat	Granular	15.11	Peaty Soil	1	8	1	8	Low
9998	Point	132528.67	913087.47	0.70	Soil	Rock	2.66	Thin Peat	2	2	2	8	Low
9999	Point	132543.53	913081.42	0.30	Peat	Granular	2.43	Peaty Soil	1	2	1	2	Negligible
10000	Point	132553.70	913081.13	0.50	Rock	Rock	13.19	Peaty Soil	1	8	2	16	Medium
10001	Point	132528.03	913077.64	0.00	Soil	Rock	13.37	No Peat	0	8	2	0	None
10002	Point	132520.71	913072.59	0.10	Superficial	Granular	4.61	Peaty Soil	1	4	1	4	Negligible
10003	Point	132520.06	913058.32	0.10	Peat	Granular	11.86	Peaty Soil	1	6	1	6	Low
10004	Point	132495.32	913075.13	0.60	Peat	Granular	4.51	Thin Peat	2	4	1	8	Low
10005	Point	132536.44	913058.16	0.60	Peat	Granular	3.32	Thin Peat	2	2	1	4	Negligible
10006	Point	132532.28	913032.05	0.90	Rock	Rock	9.64	Thin Peat	2	6	2	24	Medium
10007	Point	132559.97	913050.86	0.00	Peat	Granular	6.44	No Peat	0	4	1	0	None
10008	Point	132551.96	913027.06	0.40	Soil	Granular	14.90	Peaty Soil	1	8	1	8	Low
10009	Point	132546.23	913002.76	0.10	Peat	Granular	9.79	Peaty Soil	1	6	1	6	Low
10010	Point	133111.13	912992.28	0.70	Peat	Granular	9.41	Thin Peat	2	6	1	12	Low
10011	Point	133138.44	913031.95	1.10	Soil	Granular	12.61	Thin Peat	2	8	1	16	Medium
10012	Point	133174.85	913072.64	0.20	Peat	Rock	11.49	Peaty Soil	1	6	2	12	Low
10013	Point	133207.34	913110.35	0.70	Peat	Granular	14.74	Thin Peat	2	8	1	16	Medium
10014	Point	133427.28	913125.87	1.40	Peat	Granular	4.41	Thin Peat	2	4	1	8	Low
10015	Point	133437.68	913126.72	3.20	Peat	Granular	1.49	Thick Peat	3	1	1	3	Negligible
10016	Point	133447.09	913127.84	1.80	Rock	Rock	5.82	Thick Peat	3	4	2	24	Medium
10017	Point	133457.86	913127.77	0.00	Soil	Granular	5.00	No Peat	0	4	1	0	None
10018	Point	133466.72	913125.78	0.10	Peat	Rock	14.27	Peaty Soil	1	8	2	16	Medium
10019	Point	133478.57	913127.27	0.70	Soil	Granular	11.61	Thin Peat	2	6	1	12	Low
10020	Point	133487.18	913127.49	0.30	Soil	Rock	13.43	Peaty Soil	1	8	2	16	Medium
10021	Point	132663.81	913092.56	0.10	Peat	Granular	17.11	Peaty Soil	1	8	1	8	Low
10022	Point	132653.98	913044.03	0.80	Soil	Rock	12.07	Thin Peat	2	8	2	32	High
10023	Point	132645.42	912998.92	0.30	Soil	Granular	12.70	Peaty Soil	1	8	1	8	Low
10024	Point	133061.71	913014.62	0.30	Soil	Granular	5.93	Peaty Soil	1	4	1	4	Negligible
10025	Point	133093.47	913052.99	0.20	Soil	Rock	4.24	Peaty Soil	1	4	2	8	Low
10026	Point	133127.36	913093.38	0.40	Soil	Granular	17.23	Peaty Soil	1	8	1	8	Low
10027	Point	133519.32	913126.81	0.20	Peat	Granular	12.02	Peaty Soil	1	8	1	8	Low
10028	Point	133538.14	913114.66	0.50	Soil	Rock	10.79	Peaty Soil	1	6	2	12	Low
10029	Point	133541.62	913086.16	0.20	Soil	Rock	9.99	Peaty Soil	1	6	2	12	Low
10030	Point	133523.18	913092.67	0.20	Peat	Granular	8.97	Peaty Soil	1	6	1	6	Low
10031	Point	133509.44	913069.62	0.90	Soil	Rock	8.00	Thin Peat	2	4	2	16	Medium
10032	Point	133493.41	913052.66	0.20	Peat	Granular	8.42	Peaty Soil	1	6	1	6	Low
10033	Point	133461.23	913049.70	1.30	Soil	Granular	4.40	Thin Peat	2	4	1	8	Low

ID	SOURCE	X	Y	Depth	Surface	Substrate	Slope	Peat Coefficient	Peat Coefficient	Slope Coefficient	Substrate Coefficient	Risk Coefficient	Potential Instability
1	Point	126515.38	918954.62	0.80	Peat	Rock	10.12	Thin Peat	2	6	2	24	Medium
10034	Point	133425.20	913107.99	0.40	Soil	Rock	14.41	Peaty Soil	1	8	2	16	Medium
10035	Point	133438.18	913108.39	0.30	Peat	Granular	8.90	Peaty Soil	1	6	1	6	Low
10036	Point	133448.46	913108.54	1.60	Peat	Rock	4.63	Thick Peat	3	4	2	24	Medium
10037	Point	133457.30	913106.47	1.00	Peat	Granular	6.77	Thin Peat	2	4	1	8	Low
10038	Point	133465.88	913107.57	0.90	Soil	Granular	6.07	Thin Peat	2	4	1	8	Low
10039	Point	133457.99	913094.77	0.20	Soil	Granular	14.68	Peaty Soil	1	8	1	8	Low
10040	Point	133488.42	913107.06	0.20	Soil	Granular	11.96	Peaty Soil	1	6	1	6	Low
10041	Point	133477.96	913107.88	0.40	Soil	Granular	10.53	Peaty Soil	1	6	1	6	Low
10042	Point	133506.88	913017.80	0.30	Soil	Granular	12.77	Peaty Soil	1	8	1	8	Low
10043	Point	133487.83	913117.51	0.30	Soil	Rock	12.94	Peaty Soil	1	8	2	16	Medium
10044	Point	133476.53	913115.39	0.20	Rock	Rock	3.94	Peaty Soil	1	2	2	4	Negligible
10045	Point	133467.97	913115.64	0.00	Peat	Granular	3.23	No Peat	0	2	1	0	None
10046	Point	133457.84	913117.16	1.00	Peat	Rock	4.15	Thin Peat	2	4	2	16	Medium
10047	Point	133447.20	913116.44	2.00	Peat	Granular	8.23	Thick Peat	3	6	1	18	Medium
10048	Point	132803.93	913042.48	0.40	Peat	Granular	8.30	Peaty Soil	1	6	1	6	Low
10049	Point	132831.37	913086.37	0.70	Rock	Rock	7.42	Thin Peat	2	4	2	16	Medium
10050	Point	132915.29	913113.71	0.00	Superficial	Granular	4.20	No Peat	0	4	1	0	None
10051	Point	132841.95	913048.93	0.00	Superficial	Granular	14.57	No Peat	0	8	1	0	None
10052	Point	132880.83	913083.96	0.00	Soil	Granular	18.52	No Peat	0	8	1	0	None
10053	Point	132860.82	913093.20	0.20	Peat	Granular	18.01	Peaty Soil	1	8	1	8	Low
10054	Point	131225.33	913108.40	0.90	Peat	Granular	2.86	Thin Peat	2	2	1	4	Negligible
10055	Point	131978.27	913058.98	0.90	Peat	Rock	4.66	Thin Peat	2	4	2	16	Medium
10056	Point	131976.10	913050.56	1.00	Peat	Rock	2.95	Thin Peat	2	2	2	8	Low
10057	Point	131976.10	913040.56	2.50	Peat	Granular	4.57	Thick Peat	3	4	1	12	Low
10058	Point	131976.51	913028.19	0.50	Soil	Rock	5.29	Peaty Soil	1	4	2	8	Low
10059	Point	131975.96	913020.35	0.10	Soil	Rock	5.26	Peaty Soil	1	4	2	8	Low
10060	Point	131976.26	913011.50	0.10	Rock	Rock	8.13	Peaty Soil	1	6	2	12	Low
10061	Point	131977.54	913000.04	0.00	Rock	Rock	16.58	No Peat	0	8	2	0	None
10062	Point	131962.15	913002.14	0.00	Soil	Granular	11.96	No Peat	0	6	1	0	None
10063	Point	131966.68	913010.34	0.10	Soil	Rock	8.68	Peaty Soil	1	6	2	12	Low
10064	Point	131966.75	913020.17	0.10	Peat	Granular	3.23	Peaty Soil	1	2	1	2	Negligible
10065	Point	131965.49	913032.27	1.00	Peat	Granular	3.86	Thin Peat	2	2	1	4	Negligible
10066	Point	131968.62	913042.08	1.70	Peat	Rock	4.00	Thick Peat	3	2	2	12	Low
10067	Point	131964.65	913050.44	0.10	Peat	Granular	3.15	Peaty Soil	1	2	1	2	Negligible
10068	Point	131968.68	913059.67	0.90	Peat	Granular	3.40	Thin Peat	2	2	1	4	Negligible
10069	Point	131956.10	913060.56	0.80	Peat	Granular	3.61	Thin Peat	2	2	1	4	Negligible
10070	Point	131956.10	913050.56	0.90	Peat	Granular	3.26	Thin Peat	2	2	1	4	Negligible
10071	Point	131956.10	913040.56	0.90	Soil	Granular	5.32	Thin Peat	2	4	1	8	Low
10072	Point	131957.77	913028.02	0.20	Soil	Rock	7.91	Peaty Soil	1	4	2	8	Low
10073	Point	131955.15	913020.43	0.40	Peat	Granular	10.85	Peaty Soil	1	6	1	6	Low
10074	Point	131956.96	913007.73	0.90	Peat	Granular	11.05	Thin Peat	2	6	1	12	Low
10075	Point	131955.62	913000.22	1.90	Soil	Granular	15.73	Thick Peat	3	8	1	24	Medium
10076	Point	131946.48	913004.00	0.20	Soil	Rock	13.67	Peaty Soil	1	8	2	16	Medium
10077	Point	131947.64	913010.84	0.20	Soil	Granular	18.30	Peaty Soil	1	8	1	8	Low
10078	Point	131946.41	913021.13	0.10	Peat	Granular	14.69	Peaty Soil	1	8	1	8	Low
10079	Point	131947.52	913030.58	0.80	Soil	Rock	12.90	Thin Peat	2	8	2	32	High
10080	Point	131946.43	913041.10	0.10	Peat	Rock	5.80	Peaty Soil	1	4	2	8	Low
10081	Point	131948.85	913050.31	0.90	Peat	Granular	5.60	Thin Peat	2	4	1	8	Low
10082	Point	131946.74	913061.12	0.50	Soil	Rock	12.70	Peaty Soil	1	8	2	16	Medium
10083	Point	131915.42	913060.43	0.10	Peat	Granular	15.39	Peaty Soil	1	8	1	8	Low
10084	Point	131915.71	913050.60	0.90	Peat	Granular	9.13	Thin Peat	2	6	1	12	Low
10085	Point	131916.87	913039.15	1.30	Peat	Granular	7.95	Thin Peat	2	4	1	8	Low
10086	Point	131915.44	913031.71	1.40	Peat	Granular	2.26	Thin Peat	2	2	1	4	Negligible
10087	Point	131916.42	913019.89	0.80	Peat	Granular	2.20	Thin Peat	2	2	1	4	Negligible
10088	Point	131916.49	913009.41	1.40	Peat	Granular	2.28	Thin Peat	2	2	1	4	Negligible
10089	Point	131916.10	913000.56	1.60	Peat	Granular	2.31	Thick Peat	3	2	1	6	Low
10090	Point	131926.10	913000.56	2.70	Peat	Granular	4.89	Thick Peat	3	4	1	12	Low
10091	Point	131926.91	913011.07	2.20	Peat	Granular	7.79	Thick Peat	3	4	1	12	Low
10092	Point	131926.10	913020.56	0.90	Peat	Granular	12.05	Thin Peat	2	8	1	16	Medium
10093	Point	131924.90	913031.30	0.40	Soil	Granular	22.78	Peaty Soil	1	8	1	8	Low
10094	Point	131926.11	913041.19	0.00	Peat	Granular	20.23	No Peat	0	8	1	0	None
10095	Point	131926.90	913049.77	0.50	Peat	Granular	14.14	Peaty Soil	1	8	1	8	Low
10096	Point	131926.55	913061.15	1.20	Soil	Granular	7.05	Thin Peat	2	4	1	8	Low
10097	Point	131936.10	913060.56	0.20	Peat	Granular	11.53	Peaty Soil	1	6	1	6	Low
10098	Point	131935.66	913049.26	0.40	Soil	Granular	15.43	Peaty Soil	1	8	1	8	Low
10099	Point	131936.10	913040.56	0.20	Soil	Granular	20.44	Peaty Soil	1	8	1	8	Low
10100	Point	131935.81	913030.63	0.30	Peat	Granular	8.69	Peaty Soil	1	6	1	6	Low
10101	Point	131934.36	913020.37	1.60	Peat	Granular	14.69	Thick Peat	3	8	1	24	Medium
10102	Point	131936.10	913010.56	0.50	Peat	Granular	10.60	Peaty Soil	1	6	1	6	Low
10103	Point	131936.10	913000.56	0.40	Peat	Rock	2.36	Peaty Soil	1	2	2	4	Negligible
10104	Point	131905.69	913115.55	0.50	Peat	Rock	13.89	Peaty Soil	1	8	2	16	Medium
10105	Point	131877.17	913123.60	0.40	Soil	Rock	13.89	Peaty Soil	1	8	2	16	Medium
10106	Point	131865.80	913125.70	0.10	Soil	Granular	7.52	Peaty Soil	1	4	1	4	Negligible
10107	Point	131843.72	913122.91	0.20	Peat	Granular	13.96	Peaty Soil	1	8	1	8	Low
10108	Point	131861.46	913105.29	0.40	Soil	Rock	4.29	Peaty Soil	1	4	2	8	Low
10109	Point	131858.71	913069.90	0.10	Peat	Rock	4.41	Peaty Soil	1	4	2	8	Low
10110	Point	131861.69	913034.58	1.00	Soil	Granular	14.92	Thin Peat	2	8	1	16	Medium
10111	Point	131879.31	913052.32	0.20	Peat	Rock	4.52	Peaty Soil	1	4	2	8	Low
10112	Point	131269.29	913121.16	3.40	Peat	Rock	5.88	Thick Peat	3	4	2	24	Medium
10113	Point	131300.95	913100.11	1.10	Peat	Rock	3.06	Thin Peat	2	2	2	8	Low
10114	Point	131298.48	913071.62	2.50	Peat	Granular	7.55	Thick Peat	3	4	1	12	Low
10115	Point	131303.44	913048.99	2.40	Peat	Rock	3.89	Thick Peat	3	2	2	12	Low
10116	Point	131307.05	913018.48	0.90	Peat	Rock	9.38	Thin Peat	2	6	2	24	Medium
10117	Point	131279.81	913014.90	1.10	Peat	Rock	7.04	Thin Peat	2	4	2	16	Medium
10118	Point	131282.49	912992.79	1.00	Peat	Rock	7.40	Thin Peat	2	4	2	16	Medium
10119	Point	131307.45	912994.23	0.80	Peat	Rock	15.34	Thin Peat	2	8	2	32	High
10120	Point	131104.18	913120.48	0.20	Peat	Rock	12.94	Peaty Soil	1	8	2	16	Medium
10121	Point	130955.17	913121.13	1.50	Peat	Rock	13.81	Thin Peat	2	8	2	32	High
10122	Point	130905.70	913123.12	0.50	Peat	Rock	6.76	Peaty Soil	1	4	2	8	Low
10123	Point	130853.48	913119.34	0.40	Peat	Rock	12.47	Peaty Soil	1	8	2	16	Medium
10124	Point	130707.61	913036.54	0.00	Rock	Rock	3.32	No Peat	0	2	2	0	None
10125	Point	130553.50	913012.13	0.00	Rock	Rock	14.49	No Peat	0	8	2	0	None
10126	Point	130529.12	913005.41	0.00	Rock	Rock	21.46	No Peat	0	8	2	0	None
10127	Point	130514.62	913047.45	0.00	Peat	Rock	13.77	No Peat	0	8	2	0	None
10128	Point	130500.59	913047.68	1.30	Peat	Rock	4.28	Thin Peat	2	4	2	16	Medium
10129	Point	130489.58	913046.88	0.10	Peat	Rock	2.86	Peaty Soil	1	2	2	4	Negligible
10130	Point	130480.33	913063.16	0.60	Peat	Rock	5.07	Thin Peat	2	4	2	16	Medium
10131	Point	130479.06	913044.22	0.60	Rock	Rock	18.70	Thin Peat	2	8	2	32	High
10132	Point	130472.32	913047.31	0.00	Rock	Rock	18.81	No Peat	0	8	2	0	None
10133	Point	130462.73	913044.05	0.00	Rock	Rock	19.56	No Peat	0	8	2	0	None
10134	Point	130451.59	913043.87	0.00	Rock	Rock	21.13	No Peat	0	8	2	0	None
10135	Point	130451.86	913036.68	0.00	Peat	Rock	19.65	No Peat	0	8	2	0	None
10136	Point	130460.36	913037.28	0.10	Peat	Rock	17.06	Peaty Soil	1	8	2	16	Medium
10137	Point	130469.48	913037.50	0.20	Peat	Rock	11.35	Peaty Soil	1	6	2	12	Low
10138	Point	130479.40	913036.92	0.10	Rock	Rock	10.71	Peaty Soil	1	6	2	12	Low
10139	Point	130491.60	913038.92	0.00	Peat	Rock	17.01	No Peat	0	8	2	0	None
10140	Point	130500.57	913035.62	0.60	Peat	Rock	17.48	Thin Peat	2	8	2	32	High
10141	Point	130512.13	913037.40	0.60	Peat	Rock	17.48	Thin Peat	2	8	2	32	High
10142	Point	130512.19	913037.29	0.10	Peat	Granular	2.38	Peaty Soil	1	2	1	2	Negligible
10143	Point	131396.22	913108.08	1.70	Peat	Granular	1.34	Thick Peat	3	1	1	3	Negligible
10144	Point	131399.00	913081.25	2.70	Peat	Granular	2.97	Thick Peat	3	2	1	6	Low
10145	Point	131370.67	913104.09	1.10	Peat	Granular	9.29	Thin Peat	2	6	1	12	Low
10146	Point	131352.74	913106.70	0.50	Peat	Granular	14.40	Peaty Soil	1	8	1	8	Low
10147	Point	131344.11	913100.56	0.90	Peat	Granular	3.35	Thin Peat	2	2	1	4	Negligible

ID	SOURCE	X	Y	Depth	Surface	Substrate	Slope	Peat Coefficient	Peat Coefficient	Slope Coefficient	Substrate Coefficient	Risk Coefficient	Potential Instability
1	Point	126515.38	918954.62	0.80	Peat	Rock	10.12	Thin Peat	2	6	2	24	Medium
10148	Point	131373.65	913077.03	3.30	Peat	Granular	9.71	Thick Peat	3	6	1	18	Medium
10149	Point	131375.38	913051.69	0.90	Peat	Granular	1.93	Thin Peat	2	1	1	2	Negligible
10150	Point	131378.30	913022.00	1.30	Peat	Granular	2.25	Thin Peat	2	2	1	4	Negligible
10151	Point	131377.20	913005.83	3.40	Peat	Granular	3.19	Thick Peat	3	2	1	6	Low
10152	Point	131357.62	913000.91	3.30	Peat	Granular	8.97	Thick Peat	3	6	1	18	Medium
10153	Point	131179.01	913085.21	1.20	Peat	Granular	11.76	Thin Peat	2	6	1	12	Low
10154	Point	131131.82	913076.54	0.40	Peat	Granular	15.93	Peaty Soil	1	8	1	8	Low
10155	Point	131124.42	913074.84	1.60	Peat	Granular	10.06	Thick Peat	3	6	1	18	Medium
10156	Point	130930.50	913073.04	0.80	Soil	Granular	18.70	Thin Peat	2	8	1	16	Medium
10157	Point	130882.31	913072.08	0.20	Peat	Granular	15.86	Peaty Soil	1	8	1	8	Low
10158	Point	130834.07	913057.01	1.00	Peat	Granular	14.15	Thin Peat	2	8	1	16	Medium
10159	Point	130394.72	913005.04	0.40	Soil	Granular	19.14	Peaty Soil	1	8	1	8	Low
10160	Point	130387.69	913029.44	0.10	Peat	Granular	13.26	Peaty Soil	1	8	1	8	Low
10161	Point	130415.62	913012.71	0.40	Rock	Rock	23.13	Peaty Soil	1	8	2	16	Medium
10162	Point	130451.07	913025.55	0.00	Rock	Rock	25.87	No Peat	0	8	2	0	None
10163	Point	130461.13	913026.12	0.00	Soil	Rock	24.49	No Peat	0	8	2	0	None
10164	Point	130470.76	913025.18	0.10	Rock	Rock	15.62	Peaty Soil	1	8	2	16	Medium
10165	Point	130480.94	913026.67	0.00	Rock	Rock	18.74	No Peat	0	8	2	0	None
10166	Point	130491.08	913027.70	0.00	Peat	Rock	17.23	No Peat	0	8	2	0	None
10167	Point	130501.91	913026.16	0.60	Rock	Rock	17.96	Thin Peat	2	8	2	32	High
10168	Point	130510.94	913026.67	0.00	Soil	Rock	12.88	No Peat	0	8	2	0	None
10169	Point	131317.53	913121.78	0.10	Soil	Rock	15.88	Peaty Soil	1	8	2	16	Medium
10170	Point	131326.59	913117.77	0.30	Peat	Rock	7.73	Peaty Soil	1	4	2	8	Low
10171	Point	131319.86	913097.10	1.50	Peat	Granular	3.31	Thin Peat	2	2	1	4	Negligible
10172	Point	131323.42	913072.23	0.60	Peat	Granular	9.16	Thin Peat	2	6	1	12	Low
10173	Point	131333.41	913067.24	0.70	Peat	Rock	16.58	Thin Peat	2	8	2	32	High
10174	Point	131348.64	913075.92	0.70	Peat	Rock	10.43	Thin Peat	2	6	2	24	Medium
10175	Point	131351.45	913050.96	0.40	Peat	Rock	5.62	Peaty Soil	1	4	2	8	Low
10176	Point	131352.96	913026.77	1.60	Peat	Rock	11.32	Thick Peat	3	6	2	36	High
10177	Point	131331.70	912999.41	0.80	Rock	Rock	6.52	Thin Peat	2	4	2	16	Medium
10178	Point	131316.46	913008.71	0.00	Peat	Granular	3.18	No Peat	0	2	1	0	None
10179	Point	131364.35	913005.49	1.30	Soil	Rock	5.14	Thin Peat	2	4	2	16	Medium
10180	Point	131187.38	913116.51	0.20	Soil	Rock	8.13	Peaty Soil	1	6	2	12	Low
10181	Point	131139.96	913105.85	0.20	Peat	Rock	17.75	Peaty Soil	1	8	2	16	Medium
10182	Point	130940.53	913094.01	0.40	Soil	Rock	13.92	Peaty Soil	1	8	2	16	Medium
10183	Point	130887.13	913097.59	0.30	Peat	Rock	10.40	Peaty Soil	1	6	2	12	Low
10184	Point	130836.22	913090.03	0.60	Soil	Rock	20.59	Thin Peat	2	8	2	32	High
10185	Point	130450.50	912995.99	0.30	Peat	Rock	16.66	Peaty Soil	1	8	2	16	Medium
10186	Point	130462.15	912995.35	0.90	Peat	Rock	13.81	Thin Peat	2	8	2	32	High
10187	Point	130470.00	912996.72	0.60	Peat	Rock	22.31	Thin Peat	2	8	2	32	High
10188	Point	130481.50	912996.33	0.40	Rock	Rock	24.44	Peaty Soil	1	8	2	16	Medium
10189	Point	130490.48	912996.17	0.00	Soil	Rock	16.04	No Peat	0	8	2	0	None
10190	Point	130500.51	912996.79	0.20	Soil	Rock	16.22	Peaty Soil	1	8	2	16	Medium
10191	Point	130510.94	912996.62	0.10	Peat	Rock	11.84	Peaty Soil	1	6	2	12	Low
10192	Point	130511.39	913006.70	0.40	Superficial	Rock	21.74	Peaty Soil	1	8	2	16	Medium
10193	Point	130499.83	913006.94	0.00	Rock	Rock	23.61	No Peat	0	8	2	0	None
10194	Point	130491.08	913006.36	0.00	Rock	Rock	24.21	No Peat	0	8	2	0	None
10195	Point	130480.94	913006.67	0.00	Peat	Rock	19.19	No Peat	0	8	2	0	None
10196	Point	130470.32	913007.14	0.80	Rock	Rock	27.36	Thin Peat	2	8	2	32	High
10197	Point	130461.02	913007.05	0.00	Soil	Rock	30.53	No Peat	0	8	2	0	None
10198	Point	130450.79	913007.68	0.20	Soil	Rock	18.03	Peaty Soil	1	8	2	16	Medium
10199	Point	130450.50	913016.86	0.10	Rock	Rock	24.51	Peaty Soil	1	8	2	16	Medium
10200	Point	130462.06	913016.65	0.00	Soil	Granular	22.48	No Peat	0	8	1	0	None
10201	Point	130469.96	913016.97	0.20	Rock	Rock	13.35	Peaty Soil	1	8	2	16	Medium
10202	Point	130480.94	913016.67	0.00	Superficial	Rock	20.18	No Peat	0	8	2	0	None
10203	Point	130491.69	913017.96	0.10	Peat	Rock	19.88	Peaty Soil	1	8	2	16	Medium
10204	Point	130500.72	913016.64	0.60	Soil	Rock	12.86	Thin Peat	2	8	2	32	High
10205	Point	130511.40	913016.18	0.10	PEAT	ROCK	4.42	Peaty Soil	1	4	2	8	Low
10206	Point	132502.04	913021.96	1.60	PEAT	ROCK	4.90	Thick Peat	3	4	2	24	Medium
10207	Point	132501.41	913028.08	1.10	PEAT	ROCK	5.30	Thin Peat	2	4	2	16	Medium
10208	Point	132500.31	913031.34	1.20	PEAT	ROCK	9.70	Thin Peat	2	6	2	24	Medium
10209	Point	132509.95	913046.73	0.00	PEAT	ROCK	6.54	No Peat	0	4	2	0	None
10210	Point	132500.61	913049.84	0.48	PEAT	ROCK	12.07	Peaty Soil	1	8	2	16	Medium
10211	Point	132484.33	913054.49	0.90	PEAT	ROCK	10.96	Thin Peat	2	6	2	24	Medium
10212	Point	132444.20	913060.83	0.09	PEAT	ROCK	13.99	Peaty Soil	1	8	2	16	Medium
10213	Point	132433.45	913070.14	0.58	PEAT	ROCK	16.02	Thin Peat	2	8	2	32	High
10214	Point	132440.01	913088.08	1.34	PEAT	ROCK	16.06	Thin Peat	2	8	2	32	High
10215	Point	132448.43	913094.01	0.70	PEAT	ROCK	6.13	Thin Peat	2	4	2	16	Medium
10216	Point	132483.65	913114.99	2.80	PEAT	ROCK	8.03	Thick Peat	3	6	2	36	High
10217	Point	132446.30	913121.06	0.05	PEAT	ROCK	3.27	Peaty Soil	1	2	2	4	Negligible
10218	Point	132421.87	913104.19	2.55	PEAT	ROCK	3.90	Thick Peat	3	2	2	12	Low
10219	Point	132410.45	913082.81	1.58	PEAT	ROCK	14.21	Thick Peat	3	8	2	48	High
10220	Point	132393.27	913062.64	1.19	PEAT	ROCK	12.94	Thin Peat	2	8	2	32	High
10221	Point	132384.61	913052.97	0.15	PEAT	ROCK	8.85	Peaty Soil	1	6	2	12	Low
10222	Point	132374.70	913042.57	0.26	PEAT	ROCK	12.27	Peaty Soil	1	8	2	16	Medium
10223	Point	132356.58	913016.90	0.42	PEAT	ROCK	5.27	Peaty Soil	1	4	2	8	Low
10224	Point	132354.92	913008.08	1.77	PEAT	ROCK	4.26	Thick Peat	3	4	2	24	Medium
10225	Point	132349.92	912998.31	4.09	PEAT	ROCK	4.34	Thick Peat	3	4	2	24	Medium
10226	Point	132337.66	912992.08	2.15	PEAT	ROCK	4.51	Thick Peat	3	4	2	24	Medium
10227	Point	132002.70	912997.43	1.03	PEAT	ROCK	0.99	Thin Peat	2	1	2	4	Negligible
10228	Point	132001.14	913008.49	1.09	PEAT	ROCK	5.37	Thin Peat	2	4	2	16	Medium
10229	Point	132003.12	913014.67	0.59	PEAT	ROCK	0.79	Thin Peat	2	1	2	4	Negligible
10230	Point	132005.32	913032.49	1.06	PEAT	ROCK	4.77	Thin Peat	2	4	2	16	Medium
10231	Point	132001.65	913057.51	1.29	PEAT	ROCK	4.15	Thin Peat	2	4	2	16	Medium
10232	Point	132002.96	913075.62	0.80	PEAT	ROCK	4.06	Thin Peat	2	4	2	16	Medium
10233	Point	132002.45	913103.80	2.40	PEAT	ROCK	3.49	Thick Peat	3	2	2	12	Low
10234	Point	131981.14	913104.75	1.40	PEAT	ROCK	1.67	Thin Peat	2	1	2	4	Negligible
10235	Point	131962.48	913104.92	2.11	PEAT	ROCK	2.11	Thick Peat	3	2	2	12	Low
10236	Point	131943.82	913102.60	1.10	PEAT	ROCK	2.71	Thin Peat	2	2	2	8	Low
10237	Point	131938.91	913115.49	2.10	PEAT	ROCK	5.14	Thick Peat	3	4	2	24	Medium
10238	Point	132495.75	913031.71	1.33	PEAT	ROCK	4.79	Thin Peat	2	4	2	16	Medium
10239	Point	132495.76	913028.00	1.71	PEAT	ROCK	4.79	Thick Peat	3	4	2	24	Medium
10240	Point	132497.46	913025.88	1.71	PEAT	ROCK	5.07	Thick Peat	3	4	2	24	Medium
10241	Point	132496.06	913016.07	2.27	PEAT	ROCK	5.04	Thick Peat	3	4	2	24	Medium
10242	Point	132496.22	913005.34	1.25	PEAT	ROCK	8.86	Thin Peat	2	6	2	24	Medium
10243	Point	132492.39	912993.90	0.31	PEAT	ROCK	2.40	Peaty Soil	1	2	2	4	Negligible
10244	Point	131912.21	913119.23	0.83	PEAT	ROCK	7.97	Thin Peat	2	4	2	16	Medium
10245	Point	131897.71	913104.41	0.92	PEAT	ROCK	14.57	Thin Peat	2	8	2	32	High
10246	Point	131903.95	913071.82	0.52	PEAT	ROCK	3.82	Thin Peat	2	2	2	8	Low
10247	Point	131901.48	913031.68	1.30	PEAT	ROCK	1.44	Thin Peat	2	1	2	4	Negligible
10248	Point	131899.83	913001.87	2.60	PEAT	ROCK	2.28	Thick Peat	3	2	2	12	Low
10249	Point	131918.67	913002.51	2.39	PEAT	ROCK	10.60	Thick Peat	3	6	2	36	High
10250	Point	131937.56	913004.46	0.30	PEAT	ROCK	15.33	Peaty Soil	1	8	2	16	Medium
10251	Point	131948.77	913005.48	0.53	PEAT	ROCK	11.05	Thin Peat	2	6	2	24	Medium
10252	Point	131959.47	913004.67	0.10	PEAT	ROCK	11.85	Peaty Soil	1	6	2	12	Low
10253	Point	131965.18	913005.13	0.51	PEAT	ROCK	11.90	Thin Peat	2	6	2	24	Medium
10254	Point	131022.26	913119.03	0.99	PEAT	ROCK	10.44	Thin Peat	2	6	2	24	Medium
10255	Point	131022.25	913107.97	0.30	PEAT	ROCK	7.95	Peaty Soil	1	4	2	8	Low
10256	Point	131042.55	913107.43	2.89	PEAT	ROCK	12.16	Thick Peat	3	8	2	48	High
10257	Point	131052.39	913105.30	2.51	PEAT	ROCK	11.28	Thick Peat	3	6	2	36	High
10258	Point	131056.53	913105.07	0.50	PEAT	ROCK	8.06	Peaty Soil	1	6	2	12	Low
10259	Point	131072.23	913106.81	0.70	PEAT	ROCK	7.45	Thin Peat	2	4	2	16	Medium
10260	Point	131082.30	913107.01	1.49	PEAT	ROCK	12.23	Thin Peat	2	8	2	32	High
10261	Point	131093.63	913104.15	1.00	PEAT	ROCK	16.77	Thin Peat	2	8	2	32	High

ID	SOURCE	X	Y	Depth	Surface	Substrate	Slope	Peat Coefficient	Peat Coefficient	Slope Coefficient	Substrate Coefficient	Risk Coefficient	Potential Instability
1	Point	126515.38	918954.62	0.80	Peat	Rock	10.12	Thin Peat	2	6	2	24	Medium
10262	Point	131091.94	913093.09	0.30	PEAT	ROCK	12.90	Peaty Soil	1	8	2	16	Medium
10263	Point	131092.76	913077.92	0.00	PEAT	ROCK	6.08	No Peat	0	4	2	0	None
10264	Point	131094.22	913058.61	0.40	PEAT	ROCK	5.40	Peaty Soil	1	4	2	8	Low
10265	Point	131092.64	913037.71	1.70	PEAT	ROCK	5.69	Thick Peat	3	4	2	24	Medium
10266	Point	131093.15	913009.30	0.00	PEAT	ROCK	5.40	No Peat	0	4	2	0	None
10267	Point	131087.68	913002.58	1.30	PEAT	ROCK	1.29	Thin Peat	2	1	2	4	Negligible
10268	Point	131050.51	912998.54	0.21	PEAT	ROCK	13.78	Peaty Soil	1	8	2	16	Medium
10269	Point	131508.28	912995.84	0.60	PEAT	ROCK	11.07	Thin Peat	2	6	2	24	Medium
10270	Point	131458.02	912997.64	0.60	PEAT	ROCK	4.55	Thin Peat	2	4	2	16	Medium
10271	Point	131426.98	912994.62	0.10	PEAT	ROCK	7.50	Peaty Soil	1	4	2	8	Low
10272	Point	131412.89	912991.11	0.50	PEAT	ROCK	2.75	Peaty Soil	1	2	2	4	Negligible
10273	Point	130647.57	912993.30	0.32	PEAT	ROCK	6.16	Peaty Soil	1	4	2	8	Low
10274	Point	130641.15	913014.65	0.60	PEAT	ROCK	16.34	Thin Peat	2	8	2	32	High
10275	Point	130635.13	913025.27	0.11	PEAT	ROCK	1.21	Peaty Soil	1	1	2	2	Negligible
10276	Point	130629.67	913042.45	0.30	PEAT	ROCK	6.15	Peaty Soil	1	4	2	8	Low
10277	Point	130628.16	913058.15	0.00	PEAT	ROCK	2.75	No Peat	0	2	2	0	None
10278	Point	130645.75	912993.33	0.30	PEAT	ROCK	7.22	Peaty Soil	1	4	2	8	Low
10279	Point	130639.32	913013.82	0.21	PEAT	ROCK	6.20	Peaty Soil	1	4	2	8	Low
10280	Point	130633.64	913023.61	0.32	PEAT	ROCK	1.21	Peaty Soil	1	1	2	2	Negligible
10281	Point	130627.73	913042.86	0.61	PEAT	ROCK	3.54	Thin Peat	2	2	2	8	Low
10282	Point	130628.43	913051.74	0.51	PEAT	ROCK	6.15	Thin Peat	2	4	2	16	Medium
10283	Point	130625.58	913057.03	0.51	PEAT	ROCK	16.49	Thin Peat	2	8	2	32	High
10284	Point	130620.86	913001.74	0.20	PEAT	ROCK	15.16	Peaty Soil	1	8	2	16	Medium
10285	Point	130627.76	913005.18	0.50	PEAT	ROCK	13.14	Peaty Soil	1	8	2	16	Medium
10286	Point	130626.29	913022.69	0.61	PEAT	ROCK	14.60	Thin Peat	2	8	2	32	High
10287	Point	130621.84	913036.05	1.60	PEAT	ROCK	3.04	Thick Peat	3	2	2	12	Low
10288	Point	130625.99	913037.96	0.51	PEAT	ROCK	11.05	Thin Peat	2	6	2	24	Medium
10289	Point	130763.33	913122.21	0.51	PEAT	ROCK	2.74	Thin Peat	2	2	2	8	Low
10290	Point	130755.89	913104.39	2.61	PEAT	ROCK	17.71	Thick Peat	3	8	2	48	High
10291	Point	130748.70	913086.56	0.21	PEAT	ROCK	10.99	Peaty Soil	1	6	2	12	Low
10292	Point	130745.50	913057.15	1.49	PEAT	ROCK	7.30	Thin Peat	2	4	2	16	Medium
10293	Point	130742.08	913039.30	0.29	PEAT	ROCK	16.58	Peaty Soil	1	8	2	16	Medium
10294	Point	130722.95	913014.83	0.82	PEAT	ROCK	16.11	Thin Peat	2	8	2	32	High
10295	Point	130714.96	913001.64	0.01	PEAT	ROCK	6.68	Peaty Soil	1	4	2	8	Low
10296	Point	130686.30	912995.78	0.20	PEAT	ROCK	4.63	Peaty Soil	1	4	2	8	Low
10297	Point	130675.67	913006.51	0.00	PEAT	ROCK	3.99	No Peat	0	2	2	0	None
10298	Point	130674.01	913007.95	0.18	PEAT	ROCK	10.31	Peaty Soil	1	6	2	12	Low
10299	Point	130673.86	913021.79	0.11	PEAT	ROCK	11.89	Peaty Soil	1	6	2	12	Low
10300	Point	130669.59	913032.83	0.12	PEAT	ROCK	10.85	Peaty Soil	1	6	2	12	Low
10301	Point	130668.43	913037.30	0.09	PEAT	ROCK	10.60	Peaty Soil	1	6	2	12	Low
10302	Point	130667.09	913040.84	0.28	PEAT	ROCK	11.33	Peaty Soil	1	6	2	12	Low
10303	Point	130665.65	913048.71	0.69	PEAT	ROCK	13.58	Thin Peat	2	8	2	32	High
10304	Point	130663.71	913061.70	0.10	PEAT	ROCK	18.65	Peaty Soil	1	8	2	16	Medium
10305	Point	130670.04	913073.01	0.02	PEAT	ROCK	24.30	Peaty Soil	1	8	2	16	Medium
10306	Point	130683.30	913080.31	0.00	PEAT	ROCK	27.83	No Peat	0	8	2	0	None
10307	Point	130699.78	913098.58	0.00	PEAT	ROCK	34.68	No Peat	0	8	2	0	None
10308	Point	130700.24	913101.55	0.01	PEAT	ROCK	26.01	Peaty Soil	1	8	2	16	Medium
10309	Point	130697.36	913113.92	0.01	PEAT	ROCK	28.15	Peaty Soil	1	8	2	16	Medium
10310	Point	130694.68	913123.62	0.03	PEAT	ROCK	2.75	Peaty Soil	1	2	2	4	Negligible
10311	Point	130646.92	912993.14	0.00	PEAT	ROCK	6.16	No Peat	0	4	2	0	None
10312	Point	130640.03	913014.10	0.00	PEAT	ROCK	6.20	No Peat	0	4	2	0	None
10313	Point	130634.29	913024.97	0.00	PEAT	ROCK	1.21	No Peat	0	1	2	0	None
10314	Point	130628.62	913042.97	0.00	PEAT	ROCK	11.91	No Peat	0	6	2	0	None
10315	Point	130631.01	913051.55	0.00	PEAT	ROCK	6.15	No Peat	0	4	2	0	None
10316	Point	130627.03	913057.64	0.00	PEAT	ROCK	13.23	No Peat	0	8	2	0	None
10317	Point	130630.00	913060.06	0.00	PEAT	ROCK	12.97	No Peat	0	8	2	0	None
10318	Point	130633.66	913066.78	0.55	PEAT	ROCK	20.53	Thin Peat	2	8	2	32	High
10319	Point	130631.12	913075.84	0.59	PEAT	ROCK	15.59	Thin Peat	2	8	2	32	High
10320	Point	130619.87	913084.31	0.80	PEAT	ROCK	13.23	Thin Peat	2	8	2	32	High
10321	Point	130616.01	913086.77	0.48	PEAT	ROCK	15.32	Peaty Soil	1	8	2	16	Medium
10322	Point	130607.94	913086.03	0.11	PEAT	ROCK	16.68	Peaty Soil	1	8	2	16	Medium
10323	Point	130600.85	913086.51	0.17	PEAT	ROCK	12.93	Peaty Soil	1	8	2	16	Medium
10324	Point	130586.66	913087.43	0.59	PEAT	ROCK	6.87	Thin Peat	2	4	2	16	Medium
10325	Point	130571.33	913093.71	0.00	PEAT	ROCK	10.04	No Peat	0	6	2	0	None
10326	Point	130573.03	913101.16	0.09	PEAT	ROCK	7.35	Peaty Soil	1	4	2	8	Low
10327	Point	130575.33	913109.32	1.10	PEAT	ROCK	12.36	Thin Peat	2	8	2	32	High
10328	Point	130562.90	913115.99	0.31	PEAT	ROCK	8.32	Peaty Soil	1	6	2	12	Low
10329	Point	130549.81	913115.93	0.72	PEAT	ROCK	9.44	Thin Peat	2	6	2	24	Medium
10330	Point	130540.56	913120.31	0.68	PEAT	ROCK	7.97	Thin Peat	2	4	2	16	Medium
10331	Point	130536.37	913127.46	0.22	PEAT	ROCK	11.83	Peaty Soil	1	6	2	12	Low
10332	Point	130552.45	913123.44	0.51	PEAT	ROCK	8.91	Thin Peat	2	6	2	24	Medium
10333	Point	130557.34	913128.93	0.00	PEAT	ROCK	4.21	No Peat	0	4	2	0	None
10334	Point	130363.47	913129.65	3.11	PEAT	ROCK	2.22	Thick Peat	3	2	2	12	Low
10335	Point	130350.74	913118.57	0.95	PEAT	ROCK	2.64	Thin Peat	2	2	2	8	Low
10336	Point	130347.19	913105.78	1.71	PEAT	ROCK	7.49	Thick Peat	3	4	2	24	Medium
10337	Point	130347.41	913086.80	0.11	PEAT	ROCK	11.06	Peaty Soil	1	6	2	12	Low
10338	Point	130349.92	913067.40	0.02	PEAT	ROCK	20.73	Peaty Soil	1	8	2	16	Medium
10339	Point	130352.39	913051.03	0.01	PEAT	ROCK	18.68	Peaty Soil	1	8	2	16	Medium
10340	Point	130353.70	913030.68	0.19	PEAT	ROCK	11.25	Peaty Soil	1	6	2	12	Low
10341	Point	130364.51	913009.30	0.50	PEAT	ROCK	8.82	Peaty Soil	1	6	2	12	Low
10342	Point	130367.45	912995.54	2.29	PEAT	ROCK	8.82	Thick Peat	3	6	2	36	High
10343	Point	130160.13	913008.54	0.01	PEAT	ROCK	8.91	Peaty Soil	1	6	2	12	Low
10344	Point	130169.09	913019.99	0.59	PEAT	ROCK	8.63	Thin Peat	2	6	2	24	Medium
10345	Point	130172.83	913019.11	1.51	PEAT	ROCK	4.38	Thick Peat	3	4	2	24	Medium
10346	Point	130186.36	913014.47	1.60	PEAT	ROCK	11.37	Thick Peat	3	6	2	36	High
10347	Point	130202.04	913016.78	1.31	PEAT	ROCK	9.82	Thin Peat	2	6	2	24	Medium
10348	Point	130246.91	913019.31	0.57	PEAT	ROCK	3.20	Thin Peat	2	2	2	8	Low
10349	Point	130257.42	913021.16	0.88	PEAT	ROCK	6.46	Thin Peat	2	4	2	16	Medium
10350	Point	130255.18	913009.64	0.42	PEAT	ROCK	17.41	Peaty Soil	1	8	2	16	Medium
10351	Point	130322.99	913005.29	0.04	PEAT	ROCK	3.66	Peaty Soil	1	2	2	4	Negligible
10352	Point	130330.19	913015.17	3.69	PEAT	ROCK	4.39	Thick Peat	3	4	2	24	Medium
10353	Point	130328.41	913034.40	0.60	PEAT	ROCK	8.93	Thin Peat	2	6	2	24	Medium
10354	Point	130323.10	913071.09	0.71	PEAT	ROCK	5.71	Thin Peat	2	4	2	16	Medium
10355	Point	130320.35	913086.19	2.58	PEAT	ROCK	3.69	Thick Peat	3	2	2	12	Low
10356	Point	130315.01	913113.33	0.60	PEAT	ROCK	13.18	Thin Peat	2	8	2	32	High
10357	Point	130299.74	913110.64	1.00	PEAT	ROCK	17.01	Thin Peat	2	8	2	32	High
10358	Point	130290.99	913108.34	0.59	PEAT	ROCK	8.99	Thin Peat	2	6	2	24	Medium
10359	Point	133423.98	913073.60	1.00	PEAT	ROCK	9.15	Thin Peat	2	6	2	24	Medium
10360	Point	133418.49	913060.99	0.99	PEAT	ROCK	8.22	Thin Peat	2	6	2	24	Medium
10361	Point	133407.65	913053.05	0.67	PEAT	ROCK	13.48	Thin Peat	2	8	2	32	High
10362	Point	133398.96	913052.13	0.52	PEAT	ROCK	16.02	Thin Peat	2	8	2	32	High
10363	Point	133442.53	912992.51	0.23	PEAT	ROCK	9.23	Peaty Soil	1	6	2	12	Low
10364	Point	133433.85	913061.58	0.47	PEAT	ROCK	4.41	Peaty Soil	1	4	2	8	Low
10365	Point	133413.91	913100.08	1.50	PEAT	ROCK	2.74	Thin Peat	2	2	2	8	Low
10366	Point	133408.25	913120.27	0.19	PEAT	ROCK	12.66	Peaty Soil	1	8	2	16	Medium
10367	Point	133399.54	913012.88	0.00	PEAT	ROCK	9.45	No Peat	0	6	2	0	None
10368	Point	133407.81	913038.72	0.48	PEAT	ROCK	5.67	Peaty Soil	1	4	2	8	Low
10369	Point	133391.49	913076.06	1.29	PEAT	ROCK	3.90	Thin Peat	2	2	2	8	Low
10370	Point	133380.07	913097.21	2.00	PEAT	ROCK	8.30	Thick Peat	3	6	2	36	High
10371	Point	133367.92	913114.14	0.49	PEAT	ROCK	9.18	Peaty Soil	1	6	2	12	Low
10372	Point	133360.31	913104.35	1.01	PEAT	ROCK	11.95	Thin Peat	2	6	2	24	Medium
10373	Point	133352.73	913092.56	0.43	PEAT	ROCK	8.13	Peaty Soil	1	6	2	12	Low
10374	Point	133342.50	913079.21	1.00	PEAT	ROCK	9.41	Thin Peat	2	6	2	24	Medium
10375	Point	133344.44	913120.44	0.20	PEAT	ROCK	10.46	Peaty Soil	1	6	2	12	Low

ID	SOURCE	X	Y	Depth	Surface	Substrate	Slope	Peat Coefficient	Peat Coefficient	Slope Coefficient	Substrate Coefficient	Risk Coefficient	Potential Instability
1	Point	126515.38	918954.62	0.80	Peat	Rock	10.12	Thin Peat	2	6	2	24	Medium
10376	Point	133326.20	913125.46	0.13	PEAT	ROCK	1.44	Peaty Soil	1	1	2	2	Negligible
10377	Point	133136.66	913129.21	1.88	PEAT	ROCK	1.97	Thick Peat	3	1	2	6	Low
10378	Point	133145.30	913125.71	1.51	PEAT	ROCK	11.51	Thick Peat	3	6	2	36	High
10379	Point	133040.36	913105.59	0.61	PEAT	ROCK	9.93	Thin Peat	2	6	2	24	Medium
10380	Point	133029.90	913088.69	0.70	PEAT	ROCK	8.66	Thin Peat	2	6	2	24	Medium
10381	Point	133020.79	913061.66	0.01	PEAT	ROCK	10.24	Peaty Soil	1	6	2	12	Low
10382	Point	133003.83	913032.36	0.01	PEAT	ROCK	11.01	Peaty Soil	1	6	2	12	Low
10383	Point	132994.25	913015.12	0.40	PEAT	ROCK	19.06	Peaty Soil	1	8	2	16	Medium
10384	Point	132947.59	912996.50	0.00	PEAT	ROCK	19.82	No Peat	0	8	2	0	None
10385	Point	132944.74	912993.58	0.00	PEAT	ROCK	19.75	No Peat	0	8	2	0	None
10386	Point	132866.66	913004.41	0.01	PEAT	ROCK	18.32	Peaty Soil	1	8	2	16	Medium
10387	Point	132862.74	913020.99	0.03	PEAT	ROCK	20.66	Peaty Soil	1	8	2	16	Medium
10388	Point	132856.27	913024.06	0.40	PEAT	ROCK	4.96	Peaty Soil	1	4	2	8	Low
10389	Point	132833.48	913019.60	2.39	PEAT	ROCK	4.69	Thick Peat	3	4	2	24	Medium
10390	Point	132821.73	913019.82	1.48	PEAT	ROCK	8.12	Thin Peat	2	6	2	24	Medium
10391	Point	132807.19	913021.29	0.25	PEAT	ROCK	10.21	Peaty Soil	1	6	2	12	Low
10392	Point	132789.40	913020.91	0.00	PEAT	ROCK	5.53	No Peat	0	4	2	0	None
10393	Point	132776.62	913019.59	0.20	PEAT	ROCK	0.89	Peaty Soil	1	1	2	2	Negligible
10394	Point	132765.29	913020.39	1.98	PEAT	ROCK	3.37	Thick Peat	3	2	2	12	Low
10395	Point	132764.83	913009.54	2.29	PEAT	ROCK	2.98	Thick Peat	3	2	2	12	Low
10396	Point	132766.67	912996.48	0.79	PEAT	ROCK	8.22	Thin Peat	2	6	2	24	Medium
10397	Point	132848.54	913013.57	0.41	PEAT	ROCK	7.03	Peaty Soil	1	4	2	8	Low
10398	Point	132847.32	913001.02	0.41	PEAT	ROCK	9.83	Peaty Soil	1	6	2	12	Low
10399	Point	132854.57	912994.93	0.50	PEAT	ROCK	8.96	Peaty Soil	1	6	2	12	Low
10400	Point	132841.34	912998.74	1.51	PEAT	ROCK	9.68	Thick Peat	3	6	2	36	High
10401	Point	130276.95	913119.82	0.50	PEAT	ROCK	15.20	Peaty Soil	1	8	2	16	Medium
10402	Point	130285.18	913114.50	0.42	PEAT	ROCK	15.20	Peaty Soil	1	8	2	16	Medium
10403	Point	130288.67	913112.70	0.51	PEAT	ROCK	3.48	Thin Peat	2	2	2	8	Low
10404	Point	131020.26	913003.94	1.90	PEAT	ROCK	4.90	Thick Peat	3	4	2	24	Medium
10405	Point	130996.44	913002.58	0.09	PEAT	ROCK	8.68	Peaty Soil	1	6	2	12	Low
10406	Point	130996.22	913006.54	0.80	PEAT	ROCK	12.75	Thin Peat	2	8	2	32	High
10407	Point	130995.86	913035.86	0.40	PEAT	ROCK	11.73	Peaty Soil	1	6	2	12	Low
10408	Point	130987.43	913050.71	0.40	PEAT	ROCK	20.63	Peaty Soil	1	8	2	16	Medium
10409	Point	130993.33	913096.18	0.01	PEAT	ROCK	20.63	Peaty Soil	1	8	2	16	Medium
10410	Point	130991.86	913099.71	0.00	PEAT	ROCK	16.18	No Peat	0	8	2	0	None
10411	Point	130985.95	913122.48	0.09	PEAT	ROCK	4.91	Peaty Soil	1	4	2	8	Low
10412	Point	130816.97	913128.74	1.50	PEAT	ROCK	10.87	Thin Peat	2	6	2	24	Medium
10413	Point	130818.08	913116.08	0.50	PEAT	ROCK	17.99	Peaty Soil	1	8	2	16	Medium
10414	Point	130812.69	913114.51	0.21	PEAT	ROCK	11.61	Peaty Soil	1	6	2	12	Low
10415	Point	130807.62	913115.19	0.90	PEAT	ROCK	10.89	Thin Peat	2	6	2	24	Medium
10416	Point	130795.31	913112.78	0.39	PEAT	ROCK	9.38	Peaty Soil	1	6	2	12	Low
10417	Point	130777.99	913092.19	0.32	PEAT	ROCK	7.21	Peaty Soil	1	4	2	8	Low
10418	Point	130776.81	913080.61	0.89	PEAT	ROCK	7.03	Thin Peat	2	4	2	16	Medium
10419	Point	130772.15	913064.67	0.60	PEAT	ROCK	7.16	Thin Peat	2	4	2	16	Medium
10420	Point	130776.94	913049.40	0.30	PEAT	ROCK	10.92	Peaty Soil	1	6	2	12	Low
10421	Point	130761.31	913024.22	0.00	PEAT	ROCK	9.69	No Peat	0	6	2	0	None
10422	Point	130748.54	913010.03	0.22	PEAT	ROCK	7.66	Peaty Soil	1	4	2	8	Low
10423	Point	133001.94	913117.97	0.45	PEAT	ROCK	12.20	Peaty Soil	1	8	2	16	Medium
10424	Point	132995.16	913076.73	0.50	PEAT	ROCK	16.32	Peaty Soil	1	8	2	16	Medium
10425	Point	132979.93	913054.27	0.20	PEAT	ROCK	16.83	Peaty Soil	1	8	2	16	Medium
10426	Point	132968.73	913028.92	1.29	PEAT	ROCK	18.96	Thin Peat	2	8	2	32	High
10427	Point	132955.50	913008.08	0.41	PEAT	ROCK	17.17	Peaty Soil	1	8	2	16	Medium
10428	Point	132952.63	913000.48	0.00	PEAT	ROCK	4.79	No Peat	0	4	2	0	None
10429	Point	132498.30	913028.82	2.34	PEAT	ROCK	5.88	Thick Peat	3	4	2	24	Medium
10430	Point	132490.01	913012.68	0.67	PEAT	ROCK	12.07	Thin Peat	2	8	2	32	High
10431	Point	132481.43	913050.01	0.35	PEAT	ROCK	9.86	Peaty Soil	1	6	2	12	Low
10432	Point	132484.85	913045.58	0.66	PEAT	ROCK	6.83	Thin Peat	2	4	2	16	Medium
10433	Point	132475.50	913033.17	0.43	PEAT	ROCK	7.19	Peaty Soil	1	4	2	8	Low
10434	Point	132470.97	913024.75	1.08	PEAT	ROCK	8.15	Thin Peat	2	6	2	24	Medium
10435	Point	132468.28	913019.06	0.01	PEAT	ROCK	8.29	Peaty Soil	1	6	2	12	Low
10436	Point	132465.65	913012.39	0.69	PEAT	ROCK	7.77	Thin Peat	2	4	2	16	Medium
10437	Point	132462.33	913003.73	0.48	PEAT	ROCK	12.31	Peaty Soil	1	8	2	16	Medium
10438	Point	132405.97	913002.32	0.21	PEAT	ROCK	12.25	Peaty Soil	1	8	2	16	Medium
10439	Point	132405.00	913008.01	0.75	PEAT	ROCK	4.85	Thin Peat	2	4	2	16	Medium
10440	Point	132415.35	913008.39	1.82	PEAT	ROCK	4.30	Thick Peat	3	4	2	24	Medium
10441	Point	132420.90	913010.56	0.96	PEAT	ROCK	8.61	Thin Peat	2	6	2	24	Medium
10442	Point	132422.19	913021.51	0.21	PEAT	ROCK	12.80	Peaty Soil	1	8	2	16	Medium
10443	Point	132414.96	913024.25	0.07	PEAT	ROCK	15.00	Peaty Soil	1	8	2	16	Medium
10444	Point	132422.10	913036.58	0.05	PEAT	ROCK	10.44	Peaty Soil	1	6	2	12	Low
10445	Point	132431.63	913036.91	1.02	PEAT	ROCK	10.46	Thin Peat	2	6	2	24	Medium
10446	Point	132439.76	913050.19	0.47	PEAT	ROCK	4.57	Peaty Soil	1	4	2	8	Low
10447	Point	132423.27	913076.58	1.54	PEAT	ROCK	3.14	Thick Peat	3	2	2	12	Low
10448	Point	132430.56	913097.57	2.64	PEAT	ROCK	8.76	Thick Peat	3	6	2	36	High
10449	Point	132449.68	913107.77	1.19	PEAT	ROCK	4.59	Thin Peat	2	4	2	16	Medium
10450	Point	132476.80	913124.73	1.54	PEAT	ROCK	10.93	Thick Peat	3	6	2	36	High
10451	Point	132423.39	913059.85	0.07	PEAT	ROCK	6.97	Peaty Soil	1	4	2	8	Low
10452	Point	132415.22	913066.16	0.29	PEAT	ROCK	8.87	Peaty Soil	1	6	2	12	Low
10453	Point	132413.81	913067.06	0.87	PEAT	ROCK	6.97	Thin Peat	2	4	2	16	Medium
10454	Point	132415.19	913069.11	0.35	PEAT	ROCK	7.25	Peaty Soil	1	4	2	8	Low
10455	Point	132411.00	913071.55	0.35	PEAT	ROCK	10.37	Peaty Soil	1	6	2	12	Low
10456	Point	132409.91	913067.29	1.15	PEAT	ROCK	10.16	Thin Peat	2	6	2	24	Medium
10457	Point	132407.21	913070.05	0.33	PEAT	ROCK	12.77	Peaty Soil	1	8	2	16	Medium
10458	Point	132404.73	913071.87	0.52	PEAT	ROCK	5.99	Thin Peat	2	4	2	16	Medium
10459	Point	132396.73	913057.53	1.74	PEAT	ROCK	1.83	Thick Peat	3	1	2	6	Low
10460	Point	132405.86	913052.51	1.28	PEAT	ROCK	8.06	Thin Peat	2	6	2	24	Medium
10461	Point	132415.76	913047.71	0.08	PEAT	ROCK	7.08	Peaty Soil	1	4	2	8	Low
10462	Point	132404.87	913033.69	0.35	PEAT	ROCK	1.64	Peaty Soil	1	1	2	2	Negligible
10463	Point	132396.71	913037.52	0.41	PEAT	ROCK	1.94	Peaty Soil	1	1	2	2	Negligible
10464	Point	132393.75	913040.32	1.31	PEAT	ROCK	6.71	Thin Peat	2	4	2	16	Medium
10465	Point	132389.46	913041.15	1.87	PEAT	ROCK	3.91	Thick Peat	3	2	2	12	Low
10466	Point	132395.77	913047.02	0.91	PEAT	ROCK	12.89	Thin Peat	2	8	2	32	High
10467	Point	132389.37	913051.18	1.36	PEAT	ROCK	2.92	Thin Peat	2	2	2	8	Low
10468	Point	132380.59	913034.61	0.58	PEAT	ROCK	2.92	Thin Peat	2	2	2	8	Low
10469	Point	132380.61	913034.43	0.62	PEAT	ROCK	4.48	Thin Peat	2	4	2	16	Medium
10470	Point	132386.79	913030.29	2.09	PEAT	ROCK	10.92	Thick Peat	3	6	2	36	High
10471	Point	132396.81	913023.92	0.22	PEAT	ROCK	5.37	Peaty Soil	1	4	2	8	Low
10472	Point	132384.93	913001.26	0.72	PEAT	ROCK	5.58	Thin Peat	2	4	2	16	Medium
10473	Point	132375.37	913008.60	1.16	PEAT	ROCK	7.70	Thin Peat	2	4	2	16	Medium
10474	Point	132367.17	913012.73	0.57	PEAT	ROCK	11.85	Thin Peat	2	6	2	24	Medium
10475	Point	131965.25	913005.38	0.50	PEAT	ROCK	15.33	Peaty Soil	1	8	2	16	Medium
10476	Point	131948.81	913005.55	0.50	PEAT	ROCK	2.28	Peaty Soil	1	2	2	4	Negligible
10477	Point	131918.67	913002.53	2.39	PEAT	ROCK	6.72	Thick Peat	3	4	2	24	Medium
10478	Point	131917.35	913028.32	1.10	PEAT	ROCK	13.23	Thin Peat	2	8	2	32	High
10479	Point	131925.00	913026.32	0.74	PEAT	ROCK	14.96	Thin Peat	2	8	2	32	High
10480	Point	131937.80	913024.97	0.71	PEAT	ROCK	6.95	Thin Peat	2	4	2	16	Medium
10481	Point	131953.22	913028.23	0.51	PEAT	ROCK	5.51	Thin Peat	2	4	2	16	Medium
10482	Point	131965.62	913025.08	1.06	PEAT	ROCK	7.76	Thin Peat	2	4	2	16	Medium
10483	Point	131971.21	913016.43	0.01	PEAT	ROCK	5.87	Peaty Soil	1	4	2	8	Low
10484	Point	131979.31	913017.48	0.50	PEAT	ROCK	6.39	Peaty Soil	1	4	2	8	Low
10485	Point	131987.88	913014.97	0.11	PEAT	ROCK	7.11	Peaty Soil	1	4	2	8	Low
10486	Point	131996.57	913018.32	0.01	PEAT	ROCK	4.01	Peaty Soil	1	4	2	8	Low
10487	Point	131989.00	913022.65	0.40	PEAT	ROCK	5.03	Peaty Soil	1	4	2	8	Low
10488	Point	131994.70	913038.73	0.31	PEAT	ROCK	4.11	Peaty Soil	1	4	2	8	Low
10489	Point	131976.02	913045.81	1.13	PEAT	ROCK	3.93	Thin Peat	2	2	2	8	Low

ID	SOURCE	X	Y	Depth	Surface	Substrate	Slope	Peat Coefficient	Peat Coefficient	Slope Coefficient	Substrate Coefficient	Risk Coefficient	Potential Instability
1	Point	126515.38	918954.62	0.80	Peat	Rock	10.12	Thin Peat	2	6	2	24	Medium
10490	Point	131965.31	913050.86	0.54	PEAT	ROCK	3.69	Thin Peat	2	2	2	8	Low
10491	Point	131962.33	913049.60	0.00	PEAT	ROCK	6.56	No Peat	0	4	2	0	None
10492	Point	131950.18	913048.80	0.49	PEAT	ROCK	8.97	Peaty Soil	1	6	2	12	Low
10493	Point	131940.38	913049.73	0.43	PEAT	ROCK	15.43	Peaty Soil	1	8	2	16	Medium
10494	Point	131936.87	913041.19	0.75	PEAT	ROCK	7.50	Thin Peat	2	4	2	16	Medium
10495	Point	131935.27	913055.36	0.50	PEAT	ROCK	10.45	Peaty Soil	1	6	2	12	Low
10496	Point	131923.46	913061.55	0.83	PEAT	ROCK	9.79	Thin Peat	2	6	2	24	Medium
10497	Point	131915.04	913065.55	0.10	PEAT	ROCK	14.80	Peaty Soil	1	8	2	16	Medium
10498	Point	131903.65	913094.37	0.03	PEAT	ROCK	14.80	Peaty Soil	1	8	2	16	Medium
10499	Point	131903.66	913094.37	0.02	PEAT	ROCK	8.77	Peaty Soil	1	6	2	12	Low
10500	Point	131910.02	913091.06	0.01	PEAT	ROCK	5.57	Peaty Soil	1	4	2	8	Low
10501	Point	131922.02	913084.07	0.63	PEAT	ROCK	8.27	Thin Peat	2	6	2	24	Medium
10502	Point	131932.11	913075.13	0.61	PEAT	ROCK	8.27	Thin Peat	2	6	2	24	Medium
10503	Point	131932.05	913075.20	0.60	PEAT	ROCK	8.09	Thin Peat	2	6	2	24	Medium
10504	Point	131937.37	913072.73	1.00	PEAT	ROCK	8.09	Thin Peat	2	6	2	24	Medium
10505	Point	131937.50	913072.77	0.00	PEAT	ROCK	4.25	No Peat	0	4	2	0	None
10506	Point	131953.98	913061.50	1.50	PEAT	ROCK	3.78	Thin Peat	2	2	2	8	Low
10507	Point	131962.72	913055.15	0.30	PEAT	ROCK	1.59	Peaty Soil	1	1	2	2	Negligible
10508	Point	131974.21	913079.57	0.30	PEAT	ROCK	1.98	Peaty Soil	1	1	2	2	Negligible
10509	Point	131951.03	913082.15	1.00	PEAT	ROCK	2.01	Thin Peat	2	2	2	8	Low
10510	Point	131945.15	913082.46	0.12	PEAT	ROCK	1.97	Peaty Soil	1	1	2	2	Negligible
10511	Point	131946.14	913087.35	0.61	PEAT	ROCK	3.49	Thin Peat	2	2	2	8	Low
10512	Point	131981.10	913104.87	1.39	PEAT	ROCK	1.95	Thin Peat	2	1	2	4	Negligible
10513	Point	131937.12	913102.95	0.41	PEAT	ROCK	0.51	Peaty Soil	1	1	2	2	Negligible
10514	Point	131930.73	913104.92	0.55	PEAT	ROCK	2.68	Thin Peat	2	2	2	8	Low
10515	Point	131913.18	913104.61	1.10	PEAT	ROCK	0.90	Thin Peat	2	1	2	4	Negligible
10516	Point	131924.77	913115.41	0.50	PEAT	ROCK	21.57	Peaty Soil	1	8	2	16	Medium
10517	Point	130997.63	913124.05	0.50	PEAT	ROCK	22.50	Peaty Soil	1	8	2	16	Medium
10518	Point	131001.82	913119.30	0.59	PEAT	ROCK	22.71	Thin Peat	2	8	2	32	High
10519	Point	131006.94	913109.78	0.29	PEAT	ROCK	11.90	Peaty Soil	1	6	2	12	Low
10520	Point	131022.28	913119.06	1.30	PEAT	ROCK	27.08	Thin Peat	2	8	2	32	High
10521	Point	131008.80	913102.65	0.49	PEAT	ROCK	5.45	Peaty Soil	1	4	2	8	Low
10522	Point	131084.82	913084.20	3.15	PEAT	ROCK	4.76	Thick Peat	3	4	2	24	Medium
10523	Point	131066.19	913089.52	1.42	PEAT	ROCK	7.93	Thin Peat	2	4	2	16	Medium
10524	Point	131048.28	913093.95	0.20	PEAT	ROCK	12.61	Peaty Soil	1	8	2	16	Medium
10525	Point	131036.65	913094.44	0.79	PEAT	ROCK	9.12	Thin Peat	2	6	2	24	Medium
10526	Point	131025.75	913095.13	0.62	PEAT	ROCK	22.28	Thin Peat	2	8	2	32	High
10527	Point	131008.95	913095.88	0.80	PEAT	ROCK	13.40	Thin Peat	2	8	2	32	High
10528	Point	131001.90	913083.98	0.62	PEAT	ROCK	10.26	Thin Peat	2	6	2	24	Medium
10529	Point	131018.01	913081.21	2.09	PEAT	ROCK	9.54	Thick Peat	3	6	2	36	High
10530	Point	131023.00	913080.81	1.59	PEAT	ROCK	6.46	Thick Peat	3	4	2	24	Medium
10531	Point	131040.22	913077.59	2.59	PEAT	ROCK	9.24	Thick Peat	3	6	2	36	High
10532	Point	131055.11	913072.92	0.70	PEAT	ROCK	7.66	Thin Peat	2	4	2	16	Medium
10533	Point	131063.82	913069.46	1.20	PEAT	ROCK	7.63	Thin Peat	2	4	2	16	Medium
10534	Point	131077.93	913073.18	0.50	PEAT	ROCK	3.71	Peaty Soil	1	2	2	4	Negligible
10535	Point	131087.85	913027.92	0.89	PEAT	ROCK	9.07	Thin Peat	2	6	2	24	Medium
10536	Point	131073.95	913040.62	0.39	PEAT	ROCK	6.60	Peaty Soil	1	4	2	8	Low
10537	Point	131076.24	913043.74	0.59	PEAT	ROCK	10.33	Thin Peat	2	6	2	24	Medium
10538	Point	131066.46	913053.14	0.20	PEAT	ROCK	6.67	Peaty Soil	1	4	2	8	Low
10539	Point	131059.64	913054.13	0.60	PEAT	ROCK	11.30	Thin Peat	2	6	2	24	Medium
10540	Point	131061.22	913049.20	0.21	PEAT	ROCK	6.67	Peaty Soil	1	4	2	8	Low
10541	Point	131055.44	913050.56	0.50	PEAT	ROCK	7.03	Peaty Soil	1	4	2	8	Low
10542	Point	131042.84	913056.03	0.70	PEAT	ROCK	12.85	Thin Peat	2	8	2	32	High
10543	Point	131028.64	913061.59	0.61	PEAT	ROCK	9.79	Thin Peat	2	6	2	24	Medium
10544	Point	131017.27	913066.46	0.91	PEAT	ROCK	10.74	Thin Peat	2	6	2	24	Medium
10545	Point	130999.93	913074.16	0.32	PEAT	ROCK	15.26	Peaty Soil	1	8	2	16	Medium
10546	Point	130994.00	913059.56	0.98	PEAT	ROCK	11.43	Thin Peat	2	6	2	24	Medium
10547	Point	131001.62	913057.10	0.61	PEAT	ROCK	9.04	Thin Peat	2	6	2	24	Medium
10548	Point	131011.60	913056.59	0.50	PEAT	ROCK	10.57	Peaty Soil	1	6	2	12	Low
10549	Point	131025.90	913050.16	0.50	PEAT	ROCK	3.35	Peaty Soil	1	2	2	4	Negligible
10550	Point	131035.81	913044.46	1.40	PEAT	ROCK	7.62	Thin Peat	2	4	2	16	Medium
10551	Point	131051.70	913036.70	0.20	PEAT	ROCK	7.72	Peaty Soil	1	4	2	8	Low
10552	Point	131066.22	913031.81	0.60	PEAT	ROCK	6.34	Thin Peat	2	4	2	16	Medium
10553	Point	131078.29	913023.30	1.39	PEAT	ROCK	5.30	Thin Peat	2	4	2	16	Medium
10554	Point	131077.13	913007.63	0.31	PEAT	ROCK	5.98	Peaty Soil	1	4	2	8	Low
10555	Point	131077.71	913013.76	0.51	PEAT	ROCK	3.06	Thin Peat	2	2	2	8	Low
10556	Point	131073.35	913012.10	0.00	PEAT	ROCK	4.88	No Peat	0	4	2	0	None
10557	Point	131070.11	913009.94	0.19	PEAT	ROCK	1.71	Peaty Soil	1	1	2	2	Negligible
10558	Point	131063.55	913016.67	0.29	PEAT	ROCK	2.16	Peaty Soil	1	2	2	4	Negligible
10559	Point	131068.44	913018.46	0.01	PEAT	ROCK	0.65	Peaty Soil	1	1	2	2	Negligible
10560	Point	131067.27	913022.09	0.20	PEAT	ROCK	4.17	Peaty Soil	1	4	2	8	Low
10561	Point	131048.94	913022.64	1.70	PEAT	ROCK	5.45	Thick Peat	3	4	2	24	Medium
10562	Point	131035.02	913033.70	1.10	PEAT	ROCK	5.45	Thin Peat	2	4	2	16	Medium
10563	Point	131035.03	913033.68	1.10	PEAT	ROCK	11.32	Thin Peat	2	6	2	24	Medium
10564	Point	131019.48	913043.54	0.51	PEAT	ROCK	13.18	Thin Peat	2	8	2	32	High
10565	Point	131004.34	913049.43	0.40	PEAT	ROCK	7.51	Peaty Soil	1	4	2	8	Low
10566	Point	131004.78	913026.12	0.70	PEAT	ROCK	4.91	Thin Peat	2	4	2	16	Medium
10567	Point	131012.23	913015.16	0.50	PEAT	ROCK	3.82	Peaty Soil	1	2	2	4	Negligible
10568	Point	131035.07	913002.25	1.71	PEAT	ROCK	31.91	Thick Peat	3	8	2	48	High
10569	Point	131002.82	913102.78	0.01	PEAT	ROCK	24.62	Peaty Soil	1	8	2	16	Medium
10570	Point	130996.27	913118.04	0.01	PEAT	ROCK	12.25	Peaty Soil	1	8	2	16	Medium
10571	Point	131486.60	912993.80	0.30	PEAT	ROCK	9.30	Peaty Soil	1	6	2	12	Low
10572	Point	131467.77	912991.79	0.22	PEAT	ROCK	8.27	Peaty Soil	1	6	2	12	Low
10573	Point	131452.44	912996.04	0.35	PEAT	ROCK	5.01	Peaty Soil	1	4	2	8	Low
10574	Point	131440.81	912996.13	0.50	PEAT	ROCK	13.72	Peaty Soil	1	8	2	16	Medium
10575	Point	130805.09	913121.66	0.82	PEAT	ROCK	10.47	Thin Peat	2	6	2	24	Medium
10576	Point	130781.36	913120.44	0.40	PEAT	ROCK	7.04	Peaty Soil	1	4	2	8	Low
10577	Point	130767.09	913099.56	2.24	PEAT	ROCK	7.12	Thick Peat	3	4	2	24	Medium
10578	Point	130766.63	913083.88	0.22	PEAT	ROCK	14.71	Peaty Soil	1	8	2	16	Medium
10579	Point	130750.44	913074.37	0.01	PEAT	ROCK	9.67	Peaty Soil	1	6	2	12	Low
10580	Point	130761.48	913069.18	1.81	PEAT	ROCK	9.59	Thick Peat	3	6	2	36	High
10581	Point	130769.32	913066.37	0.61	PEAT	ROCK	9.11	Thin Peat	2	6	2	24	Medium
10582	Point	130771.33	913048.30	0.58	PEAT	ROCK	8.49	Thin Peat	2	6	2	24	Medium
10583	Point	130766.46	913055.89	0.30	PEAT	ROCK	10.43	Peaty Soil	1	6	2	12	Low
10584	Point	130757.79	913051.12	0.30	PEAT	ROCK	5.00	Peaty Soil	1	4	2	8	Low
10585	Point	130749.17	913033.30	1.91	PEAT	ROCK	11.52	Thick Peat	3	6	2	36	High
10586	Point	130742.78	913010.06	0.51	PEAT	ROCK	14.98	Thin Peat	2	8	2	32	High
10587	Point	130735.09	913012.71	0.61	PEAT	ROCK	17.09	Thin Peat	2	8	2	32	High
10588	Point	130725.88	912992.70	0.20	PEAT	ROCK	4.45	Peaty Soil	1	4	2	8	Low
10589	Point	130664.32	913000.13	0.20	PEAT	ROCK	4.76	Peaty Soil	1	4	2	8	Low
10590	Point	130654.69	912996.80	0.50	PEAT	ROCK	4.76	Peaty Soil	1	4	2	8	Low
10591	Point	130652.86	912997.69	0.20	PEAT	ROCK	6.16	Peaty Soil	1	4	2	8	Low
10592	Point	130644.64	913014.62	0.61	PEAT	ROCK	8.53	Thin Peat	2	6	2	24	Medium
10593	Point	130657.24	913014.31	0.19	PEAT	ROCK	11.12	Peaty Soil	1	6	2	12	Low
10594	Point	130667.09	913015.82	0.21	PEAT	ROCK	9.82	Peaty Soil	1	6	2	12	Low
10595	Point	130658.71	913027.49	0.02	PEAT	ROCK	1.25	Peaty Soil	1	1	2	2	Negligible
10596	Point	130657.03	913031.16	0.00	PEAT	ROCK	6.85	No Peat	0	4	2	0	None
10597	Point	130660.29	913032.01	0.02	PEAT	ROCK	2.08	Peaty Soil	1	2	2	4	Negligible
10598	Point	130657.91	913039.28	0.20	PEAT	ROCK	2.08	Peaty Soil	1	2	2	4	Negligible
10599	Point	130657.79	913039.20	0.19	PEAT	ROCK	8.90	Peaty Soil	1	6	2	12	Low
10600	Point	130653.09	913029.74	0.09	PEAT	ROCK	8.86	Peaty Soil	1	6	2	12	Low
10601	Point	130649.60	913028.33	0.45	PEAT	ROCK	13.39	Peaty Soil	1	8	2	16	Medium
10602	Point	130644.82	913025.28	0.01	PEAT	ROCK	13.39	Peaty Soil	1	8	2	16	Medium
10603	Point	130642.75	913028.06	0.00	PEAT	ROCK	13.17	No Peat	0	8	2	0	None

ID	SOURCE	X	Y	Depth	Surface	Substrate	Slope	Peat Coefficient	Peat Coefficient	Slope Coefficient	Substrate Coefficient	Risk Coefficient	Potential Instability
1	Point	126515.38	918954.62	0.80	Peat	Rock	10.12	Thin Peat	2	6	2	24	Medium
10604	Point	130639.52	913031.32	0.61	PEAT	ROCK	13.17	Thin Peat	2	8	2	32	High
10605	Point	130638.88	913033.08	0.30	PEAT	ROCK	7.09	Peaty Soil	1	4	2	8	Low
10606	Point	130636.18	913039.79	1.20	PEAT	ROCK	3.35	Thin Peat	2	2	2	8	Low
10607	Point	130640.43	913040.86	0.90	PEAT	ROCK	3.81	Thin Peat	2	2	2	8	Low
10608	Point	130650.34	913043.01	0.21	PEAT	ROCK	7.37	Peaty Soil	1	4	2	8	Low
10609	Point	130663.10	913044.56	0.01	PEAT	ROCK	8.04	Peaty Soil	1	6	2	12	Low
10610	Point	130656.83	913057.48	0.02	PEAT	ROCK	8.04	Peaty Soil	1	6	2	12	Low
10611	Point	130655.18	913056.58	0.21	PEAT	ROCK	3.37	Peaty Soil	1	2	2	4	Negligible
10612	Point	130648.68	913054.39	1.00	PEAT	ROCK	7.87	Thin Peat	2	4	2	16	Medium
10613	Point	130638.25	913051.78	1.49	PEAT	ROCK	10.09	Thin Peat	2	6	2	24	Medium
10614	Point	130639.68	913066.67	0.60	PEAT	ROCK	10.62	Thin Peat	2	6	2	24	Medium
10615	Point	130642.83	913067.93	0.82	PEAT	ROCK	11.15	Thin Peat	2	6	2	24	Medium
10616	Point	130650.62	913070.35	0.20	PEAT	ROCK	13.97	Peaty Soil	1	8	2	16	Medium
10617	Point	130656.56	913071.40	0.11	PEAT	ROCK	17.42	Peaty Soil	1	8	2	16	Medium
10618	Point	130661.80	913073.34	0.01	PEAT	ROCK	18.98	Peaty Soil	1	8	2	16	Medium
10619	Point	130637.11	913082.06	0.05	PEAT	ROCK	8.98	Peaty Soil	1	6	2	12	Low
10620	Point	130649.57	913086.30	0.19	PEAT	ROCK	8.87	Peaty Soil	1	6	2	12	Low
10621	Point	130644.17	913089.01	0.20	PEAT	ROCK	1.24	Peaty Soil	1	1	2	2	Negligible
10622	Point	130638.34	913092.37	0.09	PEAT	ROCK	13.10	Peaty Soil	1	8	2	16	Medium
10623	Point	130633.09	913089.16	0.05	PEAT	ROCK	20.22	Peaty Soil	1	8	2	16	Medium
10624	Point	130630.01	913084.91	0.02	PEAT	ROCK	20.22	Peaty Soil	1	8	2	16	Medium
10625	Point	130633.65	913084.16	0.01	PEAT	ROCK	18.98	Peaty Soil	1	8	2	16	Medium
10626	Point	130636.73	913084.84	0.01	PEAT	ROCK	9.43	Peaty Soil	1	6	2	12	Low
10627	Point	130638.61	913088.90	0.00	PEAT	ROCK	8.87	No Peat	0	6	2	0	None
10628	Point	130641.75	913085.80	0.01	PEAT	ROCK	8.87	Peaty Soil	1	6	2	12	Low
10629	Point	130644.61	913087.31	0.01	PEAT	ROCK	15.90	Peaty Soil	1	8	2	16	Medium
10630	Point	130627.86	913088.46	0.01	PEAT	ROCK	8.49	Peaty Soil	1	6	2	12	Low
10631	Point	130628.30	913091.20	0.01	PEAT	ROCK	2.08	Peaty Soil	1	2	2	4	Negligible
10632	Point	130634.00	913095.38	0.01	PEAT	ROCK	1.79	Peaty Soil	1	1	2	2	Negligible
10633	Point	130637.09	913096.86	0.00	PEAT	ROCK	2.08	No Peat	0	2	2	0	None
10634	Point	130632.53	913099.55	0.18	PEAT	ROCK	14.88	Peaty Soil	1	8	2	16	Medium
10635	Point	130623.12	913086.34	0.21	PEAT	ROCK	14.79	Peaty Soil	1	8	2	16	Medium
10636	Point	130663.81	913079.42	0.02	PEAT	ROCK	24.69	Peaty Soil	1	8	2	16	Medium
10637	Point	130682.48	913092.25	0.15	PEAT	ROCK	16.12	Peaty Soil	1	8	2	16	Medium
10638	Point	130671.79	913085.03	0.00	PEAT	ROCK	7.33	No Peat	0	4	2	0	None
10639	Point	130656.44	913100.41	0.00	PEAT	ROCK	7.86	No Peat	0	4	2	0	None
10640	Point	130656.85	913106.91	0.11	PEAT	ROCK	2.03	Peaty Soil	1	2	2	4	Negligible
10641	Point	130659.84	913117.18	0.10	PEAT	ROCK	8.54	Peaty Soil	1	6	2	12	Low
10642	Point	130662.75	913119.87	0.09	PEAT	ROCK	17.78	Peaty Soil	1	8	2	16	Medium
10643	Point	130669.77	913124.02	0.20	PEAT	ROCK	28.37	Peaty Soil	1	8	2	16	Medium
10644	Point	130680.00	913126.57	0.52	PEAT	ROCK	22.94	Thin Peat	2	8	2	32	High
10645	Point	130682.79	913122.32	0.00	PEAT	ROCK	23.96	No Peat	0	8	2	0	None
10646	Point	130688.42	913122.83	0.01	PEAT	ROCK	14.20	Peaty Soil	1	8	2	16	Medium
10647	Point	130693.02	913114.08	0.05	PEAT	ROCK	13.04	Peaty Soil	1	8	2	16	Medium
10648	Point	130690.33	913118.98	0.01	PEAT	ROCK	23.96	Peaty Soil	1	8	2	16	Medium
10649	Point	130687.89	913120.47	0.00	PEAT	ROCK	16.89	No Peat	0	8	2	0	None
10650	Point	130690.04	913109.06	0.20	PEAT	ROCK	10.61	Peaty Soil	1	6	2	12	Low
10651	Point	130687.03	913112.48	0.21	PEAT	ROCK	7.66	Peaty Soil	1	4	2	8	Low
10652	Point	130685.83	913117.93	0.59	PEAT	ROCK	11.38	Thin Peat	2	6	2	24	Medium
10653	Point	130683.45	913116.13	0.07	PEAT	ROCK	14.92	Peaty Soil	1	8	2	16	Medium
10654	Point	130688.15	913105.55	0.00	PEAT	ROCK	16.76	No Peat	0	8	2	0	None
10655	Point	130691.53	913101.44	0.03	PEAT	ROCK	23.64	Peaty Soil	1	8	2	16	Medium
10656	Point	130680.52	913095.57	0.00	PEAT	ROCK	16.58	No Peat	0	8	2	0	None
10657	Point	130684.13	913100.31	0.02	PEAT	ROCK	12.50	Peaty Soil	1	8	2	16	Medium
10658	Point	130677.35	913102.35	0.01	PEAT	ROCK	20.74	Peaty Soil	1	8	2	16	Medium
10659	Point	130675.42	913095.94	0.04	PEAT	ROCK	10.68	Peaty Soil	1	6	2	12	Low
10660	Point	130670.29	913097.09	0.01	PEAT	ROCK	8.54	Peaty Soil	1	6	2	12	Low
10661	Point	130662.32	913116.30	0.00	PEAT	ROCK	8.54	No Peat	0	6	2	0	None
10662	Point	130664.02	913118.37	0.02	PEAT	ROCK	11.44	Peaty Soil	1	6	2	12	Low
10663	Point	130669.01	913119.56	0.00	PEAT	ROCK	5.88	No Peat	0	4	2	0	None
10664	Point	130672.23	913111.01	0.00	PEAT	ROCK	15.73	No Peat	0	8	2	0	None
10665	Point	130665.11	913125.30	0.61	PEAT	ROCK	19.60	Thin Peat	2	8	2	32	High
10666	Point	130673.28	913128.75	0.69	PEAT	ROCK	15.41	Thin Peat	2	8	2	32	High
10667	Point	130657.72	913126.03	0.40	PEAT	ROCK	5.20	Peaty Soil	1	4	2	8	Low
10668	Point	130652.89	913112.94	0.00	PEAT	ROCK	8.84	No Peat	0	6	2	0	None
10669	Point	130645.85	913118.28	0.00	PEAT	ROCK	5.65	No Peat	0	4	2	0	None
10670	Point	130642.40	913124.97	0.01	PEAT	ROCK	1.82	Peaty Soil	1	1	2	2	Negligible
10671	Point	130634.38	913126.37	0.01	PEAT	ROCK	6.01	Peaty Soil	1	4	2	8	Low
10672	Point	130628.01	913123.27	0.00	PEAT	ROCK	6.10	No Peat	0	4	2	0	None
10673	Point	130639.15	913123.80	0.50	PEAT	ROCK	6.84	Peaty Soil	1	4	2	8	Low
10674	Point	130639.85	913117.48	0.50	PEAT	ROCK	3.57	Peaty Soil	1	2	2	4	Negligible
10675	Point	130649.61	913100.59	0.21	PEAT	ROCK	3.18	Peaty Soil	1	2	2	4	Negligible
10676	Point	130640.89	913101.54	0.50	PEAT	ROCK	5.68	Peaty Soil	1	4	2	8	Low
10677	Point	130631.62	913105.96	0.50	PEAT	ROCK	4.65	Peaty Soil	1	4	2	8	Low
10678	Point	130624.28	913110.15	0.10	PEAT	ROCK	4.42	Peaty Soil	1	4	2	8	Low
10679	Point	130622.19	913124.68	0.01	PEAT	ROCK	10.52	Peaty Soil	1	6	2	12	Low
10680	Point	130571.94	913122.64	0.39	PEAT	ROCK	10.08	Peaty Soil	1	6	2	12	Low
10681	Point	130568.77	913129.72	0.09	PEAT	ROCK	7.81	Peaty Soil	1	4	2	8	Low
10682	Point	130580.28	913120.00	0.21	PEAT	ROCK	5.59	Peaty Soil	1	4	2	8	Low
10683	Point	130584.13	913125.97	0.08	PEAT	ROCK	5.70	Peaty Soil	1	4	2	8	Low
10684	Point	130595.12	913128.48	0.22	PEAT	ROCK	3.46	Peaty Soil	1	2	2	4	Negligible
10685	Point	130603.61	913125.38	0.49	PEAT	ROCK	7.77	Peaty Soil	1	4	2	8	Low
10686	Point	130608.78	913121.04	0.51	PEAT	ROCK	7.32	Thin Peat	2	4	2	16	Medium
10687	Point	130604.67	913116.51	0.01	PEAT	ROCK	6.92	Peaty Soil	1	4	2	8	Low
10688	Point	130588.25	913113.16	0.00	PEAT	ROCK	6.17	No Peat	0	4	2	0	None
10689	Point	130589.96	913117.54	0.03	PEAT	ROCK	7.32	Peaty Soil	1	4	2	8	Low
10690	Point	130600.69	913119.34	0.04	PEAT	ROCK	10.61	Peaty Soil	1	6	2	12	Low
10691	Point	130607.52	913113.07	0.40	PEAT	ROCK	1.99	Peaty Soil	1	1	2	2	Negligible
10692	Point	130598.08	913111.47	0.20	PEAT	ROCK	5.03	Peaty Soil	1	4	2	8	Low
10693	Point	130589.59	913107.51	0.19	PEAT	ROCK	6.34	Peaty Soil	1	4	2	8	Low
10694	Point	130582.76	913102.33	0.07	PEAT	ROCK	7.41	Peaty Soil	1	4	2	8	Low
10695	Point	130619.18	913096.42	0.50	PEAT	ROCK	7.41	Peaty Soil	1	4	2	8	Low
10696	Point	130615.84	913099.29	0.10	PEAT	ROCK	13.38	Peaty Soil	1	8	2	16	Medium
10697	Point	130613.39	913106.73	0.90	PEAT	ROCK	7.10	Thin Peat	2	4	2	16	Medium
10698	Point	130619.33	913107.89	0.60	PEAT	ROCK	11.76	Thin Peat	2	6	2	24	Medium
10699	Point	130607.58	913108.47	0.11	PEAT	ROCK	8.04	Peaty Soil	1	6	2	12	Low
10700	Point	130597.16	913100.85	0.00	PEAT	ROCK	8.04	No Peat	0	6	2	0	None
10701	Point	130596.99	913104.67	0.03	PEAT	ROCK	5.36	Peaty Soil	1	4	2	8	Low
10702	Point	130599.76	913106.11	0.01	PEAT	ROCK	4.33	Peaty Soil	1	4	2	8	Low
10703	Point	130591.52	913101.09	0.01	PEAT	ROCK	16.83	Peaty Soil	1	8	2	16	Medium
10704	Point	130592.26	913096.11	0.01	PEAT	ROCK	13.14	Peaty Soil	1	8	2	16	Medium
10705	Point	130584.17	913098.21	0.02	PEAT	ROCK	14.52	Peaty Soil	1	8	2	16	Medium
10706	Point	130577.33	913096.64	0.03	PEAT	ROCK	4.46	Peaty Soil	1	4	2	8	Low
10707	Point	130651.58	912993.95	0.99	PEAT	ROCK	5.41	Thin Peat	2	4	2	16	Medium
10708	Point	130641.92	912991.84	0.12	PEAT	ROCK	13.46	Peaty Soil	1	8	2	16	Medium
10709	Point	130632.83	913009.56	0.01	PEAT	ROCK	7.22	Peaty Soil	1	4	2	8	Low
10710	Point	130636.17	913011.25	0.00	PEAT	ROCK	11.47	No Peat	0	6	2	0	None
10711	Point	130631.59	913043.04	0.29	PEAT	ROCK	13.17	Peaty Soil	1	8	2	16	Medium
10712	Point	130636.25	913033.89	0.31	PEAT	ROCK	11.47	Peaty Soil	1	6	2	12	Low
10713	Point	130634.22	913042.59	0.96	PEAT	ROCK	11.91	Thin Peat	2	6	2	24	Medium
10714	Point	130633.00	913052.46	0.60	PEAT	ROCK	3.53	Thin Peat	2	2	2	8	Low
10715	Point	130342.31	913122.67	0.31	PEAT	ROCK	3.67	Peaty Soil	1	2	2	4	Negligible
10716	Point	130337.62	913120.98	0.11	PEAT	ROCK	4.84	Peaty Soil	1	4	2	8	Low
10717	Point	130334.54	913126.13	0.16	PEAT	ROCK	4.64	Peaty Soil	1	4	2	8	Low

ID	SOURCE	X	Y	Depth	Surface	Substrate	Slope	Peat Coefficient	Peat Coefficient	Slope Coefficient	Substrate Coefficient	Risk Coefficient	Potential Instability
1	Point	126515.38	918954.62	0.80	Peat	Rock	10.12	Thin Peat	2	6	2	24	Medium
10718	Point	130341.66	913127.03	0.01	PEAT	ROCK	6.36	Peaty Soil	1	4	2	8	Low
10719	Point	130321.05	913121.59	1.49	PEAT	ROCK	2.39	Thin Peat	2	2	2	8	Low
10720	Point	130328.21	913113.40	2.01	PEAT	ROCK	4.45	Thick Peat	3	4	2	24	Medium
10721	Point	130332.41	913089.10	1.80	PEAT	ROCK	11.64	Thick Peat	3	6	2	36	High
10722	Point	130337.83	913068.93	0.19	PEAT	ROCK	15.61	Peaty Soil	1	8	2	16	Medium
10723	Point	130340.22	913044.88	0.31	PEAT	ROCK	5.16	Peaty Soil	1	4	2	8	Low
10724	Point	130342.80	913021.99	1.80	PEAT	ROCK	13.56	Thick Peat	3	8	2	48	High
10725	Point	130347.23	913025.91	0.50	PEAT	ROCK	8.30	Peaty Soil	1	6	2	12	Low
10726	Point	130362.50	912999.08	3.00	PEAT	ROCK	10.04	Thick Peat	3	6	2	36	High
10727	Point	130353.89	912997.71	0.33	PEAT	ROCK	11.15	Peaty Soil	1	6	2	12	Low
10728	Point	130349.14	912998.16	0.00	PEAT	ROCK	11.15	No Peat	0	6	2	0	None
10729	Point	130347.07	912995.34	0.02	PEAT	ROCK	11.15	Peaty Soil	1	6	2	12	Low
10730	Point	130346.62	912999.02	0.12	PEAT	ROCK	6.43	Peaty Soil	1	4	2	8	Low
10731	Point	130332.62	912999.85	0.03	PEAT	ROCK	12.32	Peaty Soil	1	8	2	16	Medium
10732	Point	130328.94	912989.70	0.51	PEAT	ROCK	7.97	Thin Peat	2	4	2	16	Medium
10733	Point	130344.36	912992.52	0.61	PEAT	ROCK	7.97	Thin Peat	2	4	2	16	Medium
10734	Point	130340.66	912994.71	0.71	PEAT	ROCK	19.98	Thin Peat	2	8	2	32	High
10735	Point	130324.53	912999.56	0.01	PEAT	ROCK	13.41	Peaty Soil	1	8	2	16	Medium
10736	Point	130249.79	913002.97	0.60	PEAT	ROCK	8.82	Thin Peat	2	6	2	24	Medium
10737	Point	130161.13	913007.66	0.01	PEAT	ROCK	8.82	Peaty Soil	1	6	2	12	Low
10738	Point	130163.83	913006.98	0.03	PEAT	ROCK	8.82	Peaty Soil	1	6	2	12	Low
10739	Point	130164.96	913009.14	0.01	PEAT	ROCK	7.86	Peaty Soil	1	4	2	8	Low
10740	Point	130168.78	913002.47	0.51	PEAT	ROCK	6.36	Thin Peat	2	4	2	16	Medium
10741	Point	130167.50	912995.19	0.22	PEAT	ROCK	4.53	Peaty Soil	1	4	2	8	Low
10742	Point	130174.61	912999.14	0.00	PEAT	ROCK	5.28	No Peat	0	4	2	0	None
10743	Point	130175.03	913002.25	0.20	PEAT	ROCK	2.66	Peaty Soil	1	2	2	4	Negligible
10744	Point	130181.08	912999.24	0.07	PEAT	ROCK	2.66	Peaty Soil	1	2	2	4	Negligible
10745	Point	130181.26	912997.22	0.01	PEAT	ROCK	4.76	Peaty Soil	1	4	2	8	Low
10746	Point	130184.19	913000.46	0.00	PEAT	ROCK	5.59	No Peat	0	4	2	0	None
10747	Point	130181.09	913005.36	1.40	PEAT	ROCK	5.09	Thin Peat	2	4	2	16	Medium
10748	Point	130191.71	913004.62	1.38	PEAT	ROCK	7.65	Thin Peat	2	4	2	16	Medium
10749	Point	130203.78	913004.66	0.03	PEAT	ROCK	5.87	Peaty Soil	1	4	2	8	Low
10750	Point	130201.71	913005.80	0.01	PEAT	ROCK	5.87	Peaty Soil	1	4	2	8	Low
10751	Point	130200.44	913007.95	0.01	PEAT	ROCK	5.21	Peaty Soil	1	4	2	8	Low
10752	Point	130200.83	913010.59	0.00	PEAT	ROCK	8.16	No Peat	0	6	2	0	None
10753	Point	130209.15	913000.47	0.80	PEAT	ROCK	4.84	Thin Peat	2	4	2	16	Medium
10754	Point	130219.78	912999.27	0.88	PEAT	ROCK	4.84	Thin Peat	2	4	2	16	Medium
10755	Point	130217.66	912997.03	0.01	PEAT	ROCK	8.05	Peaty Soil	1	6	2	12	Low
10756	Point	130214.76	912991.17	0.00	PEAT	ROCK	6.85	No Peat	0	4	2	0	None
10757	Point	130222.14	912994.51	0.26	PEAT	ROCK	9.58	Peaty Soil	1	6	2	12	Low
10758	Point	130228.92	912992.36	0.88	PEAT	ROCK	5.29	Thin Peat	2	4	2	16	Medium
10759	Point	130199.96	912995.82	0.00	PEAT	ROCK	5.21	No Peat	0	4	2	0	None
10760	Point	130202.53	913013.45	1.18	PEAT	ROCK	21.36	Thin Peat	2	8	2	32	High
10761	Point	130233.32	913007.55	0.04	PEAT	ROCK	17.77	Peaty Soil	1	8	2	16	Medium
10762	Point	133423.66	912995.81	0.08	PEAT	ROCK	7.13	Peaty Soil	1	4	2	8	Low
10763	Point	133428.23	913018.82	0.97	PEAT	ROCK	9.50	Thin Peat	2	6	2	24	Medium
10764	Point	133415.94	913023.40	0.51	PEAT	ROCK	10.46	Thin Peat	2	6	2	24	Medium
10765	Point	133413.44	913042.10	0.48	PEAT	ROCK	8.79	Peaty Soil	1	6	2	12	Low
10766	Point	133429.19	913042.10	1.51	PEAT	ROCK	9.08	Thick Peat	3	6	2	36	High
10767	Point	133421.71	913051.09	0.49	PEAT	ROCK	4.10	Peaty Soil	1	4	2	8	Low
10768	Point	133402.79	913088.06	1.33	PEAT	ROCK	3.61	Thin Peat	2	2	2	8	Low
10769	Point	133388.56	913109.89	1.49	PEAT	ROCK	2.79	Thin Peat	2	2	2	8	Low
10770	Point	133400.60	913115.81	0.02	PEAT	ROCK	3.48	Peaty Soil	1	2	2	4	Negligible
10771	Point	133388.87	913120.52	0.58	PEAT	ROCK	3.62	Thin Peat	2	2	2	8	Low
10772	Point	133381.50	913110.09	1.98	PEAT	ROCK	9.86	Thick Peat	3	6	2	36	High
10773	Point	133338.60	913084.25	0.01	PEAT	ROCK	13.07	Peaty Soil	1	8	2	16	Medium
10774	Point	133335.62	913088.18	0.00	PEAT	ROCK	11.34	No Peat	0	6	2	0	None
10775	Point	133332.68	913089.24	0.01	PEAT	ROCK	15.64	Peaty Soil	1	8	2	16	Medium
10776	Point	133352.16	913120.57	0.61	PEAT	ROCK	9.83	Thin Peat	2	6	2	24	Medium
10777	Point	133362.63	913119.90	0.49	PEAT	ROCK	7.37	Peaty Soil	1	4	2	8	Low
10778	Point	133373.45	913123.30	1.51	PEAT	ROCK	3.46	Thick Peat	3	2	2	12	Low
10779	Point	133388.50	913129.06	0.70	PEAT	ROCK	9.76	Thin Peat	2	6	2	24	Medium
10780	Point	133017.18	913114.40	0.79	PEAT	ROCK	11.49	Thin Peat	2	6	2	24	Medium
10781	Point	133433.15	913013.35	0.00	PEAT	ROCK	12.86	No Peat	0	8	2	0	None
10782	Point	133422.82	913007.47	0.51	PEAT	ROCK	9.23	Thin Peat	2	6	2	24	Medium
10783	Point	133415.91	913016.70	0.50	PEAT	ROCK	13.82	Peaty Soil	1	8	2	16	Medium
10784	Point	133410.43	913017.18	0.00	PEAT	ROCK	13.56	No Peat	0	8	2	0	None
10785	Point	133410.87	913014.63	0.00	PEAT	ROCK	13.56	No Peat	0	8	2	0	None
10786	Point	133411.90	913012.21	0.00	PEAT	ROCK	13.56	No Peat	0	8	2	0	None
10787	Point	133410.87	913010.47	0.00	PEAT	ROCK	16.26	No Peat	0	8	2	0	None
10788	Point	133407.37	913010.59	0.00	PEAT	ROCK	14.12	No Peat	0	8	2	0	None
10789	Point	133403.25	913011.60	0.00	PEAT	ROCK	14.12	No Peat	0	8	2	0	None
10790	Point	133402.59	913013.03	0.00	PEAT	ROCK	16.26	No Peat	0	8	2	0	None
10791	Point	133408.47	913013.76	0.00	PEAT	ROCK	15.32	No Peat	0	8	2	0	None
10792	Point	133401.48	913004.71	0.50	PEAT	ROCK	15.52	Peaty Soil	1	8	2	16	Medium
10793	Point	133403.23	912998.79	0.60	PEAT	ROCK	18.28	Thin Peat	2	8	2	32	High
10794	Point	133406.04	912990.94	0.79	PEAT	ROCK	8.61	Thin Peat	2	6	2	24	Medium
10795	Point	133015.19	913121.01	1.00	PEAT	ROCK	11.52	Thin Peat	2	6	2	24	Medium
10796	Point	133026.91	913120.32	2.10	PEAT	ROCK	12.53	Thick Peat	3	8	2	48	High
10797	Point	133035.02	913107.66	0.49	PEAT	ROCK	13.10	Peaty Soil	1	8	2	16	Medium
10798	Point	133034.05	913108.06	0.00	PEAT	ROCK	13.10	No Peat	0	8	2	0	None
10799	Point	133031.58	913110.00	0.00	PEAT	ROCK	12.52	No Peat	0	8	2	0	None
10800	Point	133026.73	913110.10	0.00	PEAT	ROCK	9.76	No Peat	0	6	2	0	None
10801	Point	133018.54	913111.13	0.00	PEAT	ROCK	6.56	No Peat	0	4	2	0	None
10802	Point	133015.12	913109.61	0.00	PEAT	ROCK	5.15	No Peat	0	4	2	0	None
10803	Point	133018.89	913103.10	0.01	PEAT	ROCK	14.49	Peaty Soil	1	8	2	16	Medium
10804	Point	133024.96	913090.80	0.01	PEAT	ROCK	11.87	Peaty Soil	1	6	2	12	Low
10805	Point	133007.54	913068.20	0.30	PEAT	ROCK	12.59	Peaty Soil	1	8	2	16	Medium
10806	Point	132984.06	913051.71	0.60	PEAT	ROCK	7.37	Thin Peat	2	4	2	16	Medium
10807	Point	132992.33	913048.39	0.68	PEAT	ROCK	5.72	Thin Peat	2	4	2	16	Medium
10808	Point	133001.23	913044.03	0.50	PEAT	ROCK	10.79	Peaty Soil	1	6	2	12	Low
10809	Point	132985.41	913021.80	0.49	PEAT	ROCK	10.26	Peaty Soil	1	6	2	12	Low
10810	Point	132977.60	913024.37	0.02	PEAT	ROCK	18.72	Peaty Soil	1	8	2	16	Medium
10811	Point	132962.27	913005.22	0.62	PEAT	ROCK	12.58	Thin Peat	2	8	2	32	High
10812	Point	132973.06	913000.68	0.40	PEAT	ROCK	18.46	Peaty Soil	1	8	2	16	Medium
10813	Point	132981.67	912995.31	0.50	PEAT	ROCK	16.13	Peaty Soil	1	8	2	16	Medium
10814	Point	132971.44	912989.75	0.00	PEAT	ROCK	15.54	No Peat	0	8	2	0	None
10815	Point	132970.46	912993.87	0.00	PEAT	ROCK	14.99	No Peat	0	8	2	0	None
10816	Point	132969.48	912996.82	0.00	PEAT	ROCK	14.99	No Peat	0	8	2	0	None
10817	Point	132965.45	912997.66	0.00	PEAT	ROCK	16.62	No Peat	0	8	2	0	None
10818	Point	132961.60	912998.45	0.00	PEAT	ROCK	18.21	No Peat	0	8	2	0	None
10819	Point	132958.16	913000.00	0.00	PEAT	ROCK	18.97	No Peat	0	8	2	0	None
10820	Point	132954.88	912999.16	0.00	PEAT	ROCK	19.06	No Peat	0	8	2	0	None
10821	Point	132948.27	912997.95	0.00	PEAT	ROCK	23.08	No Peat	0	8	2	0	None
10822	Point	132948.61	912994.28	0.00	PEAT	ROCK	18.97	No Peat	0	8	2	0	None
10823	Point	132952.77	912995.38	0.00	PEAT	ROCK	18.21	No Peat	0	8	2	0	None
10824	Point	132956.28	912995.61	0.00	PEAT	ROCK	16.62	No Peat	0	8	2	0	None
10825	Point	132962.03	912996.31	0.00	PEAT	ROCK	16.62	No Peat	0	8	2	0	None
10826	Point	132964.09	912996.15	0.00	PEAT	ROCK	15.51	No Peat	0	8	2	0	None
10827	Point	132964.51	912993.56	0.00	PEAT	ROCK	18.24	No Peat	0	8	2	0	None
10828	Point	132959.83	912991.35	0.00	PEAT	ROCK	22.07	No Peat	0	8	2	0	None
10829	Point	132954.97	912990.43	0.00	PEAT	ROCK	22.07	No Peat	0	8	2	0	None
10830	Point	132951.83	912992.85	0.00	PEAT	ROCK	23.64	No Peat	0	8	2	0	None
10831	Point	132947.94	912989.84	0.00	PEAT	ROCK	23.08	No Peat	0	8	2	0	None

ID	SOURCE	X	Y	Depth	Surface	Substrate	Slope	Peat Coefficient	Peat Coefficient	Slope Coefficient	Substrate Coefficient	Risk Coefficient	Potential Instability
1	Point	126515.38	918954.62	0.80	Peat	Rock	10.12	Thin Peat	2	6	2	24	Medium
10832	Point	132947.99	912990.47	0.00	PEAT	ROCK	23.08	No Peat	0	8	2	0	None
10833	Point	132946.30	912992.29	0.00	PEAT	ROCK	19.82	No Peat	0	8	2	0	None
10834	Point	132944.61	912991.80	0.00	PEAT	ROCK	18.32	No Peat	0	8	2	0	None
10835	Point	132862.73	913020.97	0.01	PEAT	ROCK	14.39	Peaty Soil	1	8	2	16	Medium
10836	Point	132851.32	913025.43	0.01	PEAT	ROCK	18.70	Peaty Soil	1	8	2	16	Medium
10837	Point	132855.49	912999.78	0.49	PEAT	ROCK	7.78	Peaty Soil	1	4	2	8	Low
10838	Point	132775.94	912994.54	0.02	PEAT	ROCK	7.10	Peaty Soil	1	4	2	8	Low
10839	Point	132789.52	912992.26	0.50	PEAT	ROCK	10.86	Peaty Soil	1	6	2	12	Low
10840	Point	132793.08	912989.84	0.57	PEAT	ROCK	6.92	Thin Peat	2	4	2	16	Medium
10841	Point	132794.30	912999.63	0.50	PEAT	ROCK	8.10	Peaty Soil	1	6	2	12	Low
10842	Point	132800.85	913001.48	0.02	PEAT	ROCK	7.46	Peaty Soil	1	4	2	8	Low
10843	Point	132785.81	913004.26	0.50	PEAT	ROCK	7.87	Peaty Soil	1	4	2	8	Low
10844	Point	132779.53	913009.53	0.50	PEAT	ROCK	6.68	Peaty Soil	1	4	2	8	Low
10845	Point	132807.61	913011.29	0.19	PEAT	ROCK	2.86	Peaty Soil	1	2	2	4	Negligible
10846	Point	132830.52	913003.03	1.24	PEAT	ROCK	15.19	Thin Peat	2	8	2	32	High
10847	Point	132804.03	912991.28	0.00	PEAT	ROCK	3.46	No Peat	0	2	2	0	None
10848	Point	132817.58	912990.93	0.52	PEAT	ROCK	3.21	Thin Peat	2	2	2	8	Low
10849	Point	132817.28	913000.78	0.00	PEAT	ROCK	7.79	No Peat	0	4	2	0	None
10850	Point	132799.37	912997.63	0.47	PEAT	ROCK	11.57	Peaty Soil	1	6	2	12	Low
10851	Point	130302.39	913114.63	0.51	PEAT	ROCK	13.70	Thin Peat	2	8	2	32	High
10852	Point	130294.12	913115.05	0.70	PEAT	ROCK	17.77	Thin Peat	2	8	2	32	High
10853	Point	130299.88	913126.76	0.00	PEAT	ROCK	18.99	No Peat	0	8	2	0	None
10854	Point	130307.86	913121.26	0.01	PEAT	ROCK	6.19	Peaty Soil	1	4	2	8	Low
10855	Point	130322.75	913125.34	1.00	PEAT	ROCK	3.69	Thin Peat	2	2	2	8	Low
10856	Point	130319.28	913114.52	1.10	PEAT	ROCK	9.74	Thin Peat	2	6	2	24	Medium
10857	Point	130356.43	913003.08	2.00	PEAT	ROCK	10.79	Thick Peat	3	6	2	36	High
10858	Point	130351.76	912990.44	0.50	Peat	Granular	5.00	Peaty Soil	1	4	1	4	Negligible
10859	Point	132694.84	913066.71	0.00	Superficial	Rock	5.68	No Peat	0	4	2	0	None
10860	Point	132806.75	913116.63	0.10	Peat	Granular	11.12	Peaty Soil	1	6	1	6	Low
10861	Point	132520.03	912992.83	0.40	Peat	Granular	17.39	Peaty Soil	1	8	1	8	Low
10862	Point	132519.09	913003.60	0.20	Peat	Granular	10.40	Peaty Soil	1	6	1	6	Low
10863	Point	132506.61	913007.64	0.70	Peat	Granular	15.19	Thin Peat	2	8	1	16	Medium
10864	Point	132506.55	912998.71	0.30	Peat	Granular	9.67	Peaty Soil	1	6	1	6	Low
10865	Point	132510.18	912992.83	0.20	Peat	Granular	18.45	Peaty Soil	1	8	1	8	Low
10866	Point	131889.12	913093.33	0.40	Peat	Granular	11.09	Peaty Soil	1	6	1	6	Low
10867	Point	131896.80	913076.65	0.10	Peat	Granular	7.44	Peaty Soil	1	4	1	4	Negligible
10868	Point	131912.64	913080.13	0.30	Peat	Granular	5.37	Peaty Soil	1	4	1	4	Negligible
10869	Point	131925.19	913094.81	0.50	Peat	Granular	0.52	Peaty Soil	1	1	1	1	Negligible
10870	Point	131937.21	913094.09	1.30	Peat	Granular	2.08	Thin Peat	2	2	1	4	Negligible
10871	Point	131943.55	913084.93	0.80	Peat	Granular	1.93	Thin Peat	2	1	1	2	Negligible
10872	Point	131952.50	913098.48	0.90	Peat	Granular	4.49	Thin Peat	2	4	1	8	Low
10873	Point	131949.03	913071.98	0.40	Peat	Granular	4.22	Peaty Soil	1	4	1	4	Negligible
10874	Point	132796.38	913067.39	1.30	Peat	Granular	5.89	Thin Peat	2	4	1	8	Low
10875	Point	132800.45	913087.03	0.00	Peat	Rock	11.60	No Peat	0	6	2	0	None
10876	Point	132804.55	913103.68	0.10	Peat	Rock	10.40	Peaty Soil	1	6	2	12	Low
10877	Point	132506.11	913005.78	0.70	Peat	Rock	5.88	Thin Peat	2	4	2	16	Medium
10878	Point	132493.69	913042.63	0.70	Peat	Rock	5.59	Thin Peat	2	4	2	16	Medium
10879	Point	132482.35	913025.73	0.10	Peat	Rock	7.62	Peaty Soil	1	4	2	8	Low
10880	Point	132483.05	913004.24	0.10	Peat	Rock	9.88	Peaty Soil	1	6	2	12	Low
10881	Point	132468.46	913004.08	0.30	Peat	Rock	5.97	Peaty Soil	1	4	2	8	Low
10882	Point	132459.88	912991.99	0.40	Peat	Rock	11.02	Peaty Soil	1	6	2	12	Low
10883	Point	132469.88	912991.99	0.70	Peat	Rock	10.90	Thin Peat	2	6	2	24	Medium
10884	Point	132479.88	912991.99	0.40	Peat	Rock	2.00	Peaty Soil	1	1	2	2	Negligible
10885	Point	131952.99	913115.02	0.00	Peat	Rock	0.30	No Peat	0	1	2	0	None
10886	Point	131962.99	913115.02	1.00	Peat	Rock	0.44	Thin Peat	2	1	2	4	Negligible
10887	Point	131972.99	913115.02	0.00	Rock	Rock	0.23	No Peat	0	1	2	0	None
10888	Point	131972.99	913095.02	0.60	Peat	Rock	1.98	Thin Peat	2	1	2	4	Negligible
10889	Point	131963.41	913084.75	0.80	Peat	Rock	2.74	Thin Peat	2	2	2	8	Low
10890	Point	131963.18	913074.34	0.50	Peat	Rock	16.33	Peaty Soil	1	8	2	16	Medium
10891	Point	130732.31	913118.19	0.10	Peat	Rock	7.31	Peaty Soil	1	4	2	8	Low
10892	Point	130590.12	913026.00	0.50	PEAT	ROCK	12.12	Peaty Soil	1	8	2	16	Medium
10893	Point	130029.76	912970.01	0.90	PEAT	GRANULAR	7.45	Thin Peat	2	4	1	8	Low
10894	Point	132621.63	912937.10	0.20	PEAT	GRANULAR	20.23	Peaty Soil	1	8	1	8	Low
10895	Point	130931.14	912939.77	0.20	PEAT	GRANULAR	13.10	Peaty Soil	1	8	1	8	Low
10896	Point	132981.86	912916.58	0.40	PEAT	GRANULAR	4.94	Peaty Soil	1	4	1	4	Negligible
10897	Point	133310.16	912924.78	0.80	PEAT	ROCK	8.19	Thin Peat	2	6	2	24	Medium
10898	Point	133231.65	912949.66	1.80	ROCK	ROCK	7.15	Thick Peat	3	4	2	24	Medium
10899	Point	129710.68	912930.15	0.00	ROCK	ROCK	14.38	No Peat	0	8	2	0	None
10900	Point	129832.57	912934.47	0.00	ROCK	ROCK	21.52	No Peat	0	8	2	0	None
10901	Point	130024.58	912937.10	0.00	ROCK	ROCK	30.76	No Peat	0	8	2	0	None
10902	Point	130912.99	912933.10	0.00	PEAT	GRANULAR	5.97	No Peat	0	4	1	0	None
10903	Point	132606.29	912860.14	0.30	PEAT	GRANULAR	6.69	Peaty Soil	1	4	1	4	Negligible
10904	Point	132330.65	912824.88	0.20	PEAT	GRANULAR	6.58	Peaty Soil	1	4	1	4	Negligible
10905	Point	132423.48	912829.25	0.40	PEAT	GRANULAR	22.36	Peaty Soil	1	8	1	8	Low
10906	Point	132524.54	912825.24	0.20	PEAT	GRANULAR	9.76	Peaty Soil	1	6	1	6	Low
10907	Point	132584.16	912858.65	0.30	PEAT	GRANULAR	19.46	Peaty Soil	1	8	1	8	Low
10908	Point	130901.61	912862.47	0.20	ROCK	ROCK	24.37	Peaty Soil	1	8	2	16	Medium
10909	Point	130833.31	912839.72	0.00	ROCK	ROCK	6.15	No Peat	0	4	2	0	None
10910	Point	130787.63	912836.11	0.00	PEAT	GRANULAR	4.84	No Peat	0	4	1	0	None
10911	Point	130755.98	912838.26	2.00	PEAT	GRANULAR	12.76	Thick Peat	3	8	1	24	Medium
10912	Point	130131.66	912830.86	0.10	PEAT	GRANULAR	5.27	Peaty Soil	1	4	1	4	Negligible
10913	Point	132798.73	912830.27	1.30	PEAT	GRANULAR	5.36	Thin Peat	2	4	1	8	Low
10914	Point	132869.15	912836.15	2.30	ROCK	ROCK	0.77	Thick Peat	3	1	2	6	Low
10915	Point	132904.22	912855.39	0.00	ROCK	ROCK	5.92	No Peat	0	4	2	0	None
10916	Point	132943.12	912867.11	0.00	PEAT	GRANULAR	5.92	No Peat	0	4	1	0	None
10917	Point	132943.09	912866.55	0.20	PEAT	GRANULAR	2.19	Peaty Soil	1	2	1	2	Negligible
10918	Point	132719.01	912838.70	0.20	ROCK	ROCK	1.92	Peaty Soil	1	1	2	2	Negligible
10919	Point	130192.75	912810.39	0.00	ROCK	ROCK	11.60	No Peat	0	6	2	0	None
10920	Point	130127.25	912835.52	0.00	ROCK	ROCK	13.36	No Peat	0	8	2	0	None
10921	Point	129720.04	912832.79	0.00	PEAT	GRANULAR	20.63	No Peat	0	8	1	0	None
10922	Point	129687.62	912868.45	1.00	PEAT	GRANULAR	16.46	Thin Peat	2	8	1	16	Medium
10923	Point	129914.28	912841.57	0.90	ROCK	ROCK	4.83	Thin Peat	2	4	2	16	Medium
10924	Point	130754.04	912826.59	0.00	ROCK	ROCK	10.85	No Peat	0	6	2	0	None
10925	Point	130842.52	912874.11	0.00	PEAT	GRANULAR	3.94	No Peat	0	2	1	0	None
10926	Point	132605.61	912748.69	0.50	PEAT	GRANULAR	8.49	Peaty Soil	1	6	1	6	Low
10927	Point	132532.21	912733.70	0.30	PEAT	GRANULAR	16.17	Peaty Soil	1	8	1	8	Low
10928	Point	132428.23	912734.00	0.90	PEAT	GRANULAR	15.96	Thin Peat	2	8	1	16	Medium
10929	Point	132348.91	912736.73	0.30	PEAT	GRANULAR	10.53	Peaty Soil	1	6	1	6	Low
10930	Point	132143.49	912733.80	0.40	PEAT	GRANULAR	12.04	Peaty Soil	1	8	1	8	Low
10931	Point	132054.91	912745.72	0.30	PEAT	GRANULAR	14.68	Peaty Soil	1	8	1	8	Low
10932	Point	131954.88	912806.07	0.30	PEAT	GRANULAR	2.77	Peaty Soil	1	2	1	2	Negligible
10933	Point	131894.03	912807.37	1.80	PEAT	GRANULAR	5.32	Thick Peat	3	4	1	12	Low
10934	Point	132719.58	912795.75	1.10	PEAT	GRANULAR	8.82	Thin Peat	2	6	1	12	Low
10935	Point	132744.31	912734.53	0.30	PEAT	ROCK	22.11	Peaty Soil	1	8	2	16	Medium
10936	Point	130924.52	912737.22	0.30	PEAT	ROCK	15.40	Peaty Soil	1	8	2	16	Medium
10937	Point	130872.76	912738.47	0.70	PEAT	GRANULAR	19.64	Thin Peat	2	8	1	16	Medium
10938	Point	130812.81	912731.51	0.50	SOIL	GRANULAR	13.76	Peaty Soil	1	8	1	8	Low
10939	Point	130393.04	912773.19	0.30	SOIL	ROCK	14.98	Peaty Soil	1	8	2	16	Medium
10940	Point	129823.93	912733.65	0.20	ROCK	ROCK	28.49	Peaty Soil	1	8	2	16	Medium
10941	Point	129706.44	912749.76	0.00	PEAT	GRANULAR	5.04	No Peat	0	4	1	0	None
10942	Point	130440.54	912659.32	0.30	PEAT	GRANULAR	4.81	Peaty Soil	1	4	1	4	Negligible
10943	Point	132978.84	912667.96	0.40	ROCK	ROCK	2.58	Peaty Soil	1	2	2	4	Negligible
10944	Point	132994.78	912670.06	0.00	PEAT	GRANULAR	11.88	No Peat	0	6	1	0	None
10945	Point	132940.55	912668.49	0.40	ROCK	ROCK	17.65	Peaty Soil	1	8	2	16	Medium

ID	SOURCE	X	Y	Depth	Surface	Substrate	Slope	Peat Coefficient	Peat Coefficient	Slope Coefficient	Substrate Coefficient	Risk Coefficient	Potential Instability
1	Point	126515.38	918954.62	0.80	Peat	Rock	10.12	Thin Peat	2	6	2	24	Medium
10946	Point	130273.04	912728.68	0.00	ROCK	ROCK	25.31	No Peat	0	8	2	0	None
10947	Point	129725.42	912721.04	0.00	PEAT	GRANULAR	12.49	No Peat	0	8	1	0	None
10948	Point	130101.58	912603.00	0.20	PEAT	GRANULAR	6.54	Peaty Soil	1	4	1	4	Negligible
10949	Point	133013.03	912638.87	0.40	PEAT	GRANULAR	10.31	Peaty Soil	1	6	1	6	Low
10950	Point	133116.24	912609.42	1.70	PEAT	GRANULAR	5.51	Thick Peat	3	4	1	12	Low
10951	Point	133080.40	912640.49	0.30	PEAT	ROCK	10.03	Peaty Soil	1	6	2	12	Low
10952	Point	130832.42	912621.64	0.40	PEAT	ROCK	15.59	Peaty Soil	1	8	2	16	Medium
10953	Point	130051.68	912633.12	0.70	SOIL	ROCK	14.12	Thin Peat	2	8	2	32	High
10954	Point	129827.73	912630.75	0.10	PEAT	GRANULAR	14.37	Peaty Soil	1	8	1	8	Low
10955	Point	133132.59	912538.15	0.40	ROCK	ROCK	9.36	Peaty Soil	1	6	2	12	Low
10956	Point	133220.10	912535.26	0.00	PEAT	GRANULAR	3.52	No Peat	0	2	1	0	None
10957	Point	133301.50	912532.03	0.80	ROCK	ROCK	15.13	Thin Peat	2	8	2	32	High
10958	Point	133265.81	912538.52	0.00	ROCK	ROCK	27.03	No Peat	0	8	2	0	None
10959	Point	131010.80	912540.21	0.00	ROCK	ROCK	19.41	No Peat	0	8	2	0	None
10960	Point	131115.08	912534.72	0.00	ROCK	ROCK	31.51	No Peat	0	8	2	0	None
10961	Point	131230.34	912529.23	0.00	PEAT	GRANULAR	18.26	No Peat	0	8	1	0	None
10962	Point	130918.04	912539.17	0.20	ROCK	ROCK	10.62	Peaty Soil	1	6	2	12	Low
10963	Point	130714.20	912493.99	0.00	PEAT	GRANULAR	13.12	No Peat	0	8	1	0	None
10964	Point	129823.46	912536.30	1.40	Peat	Granular	10.39	Thin Peat	2	6	1	12	Low
10965	Point	132696.09	912939.49	0.40	Peat	Granular	9.39	Peaty Soil	1	6	1	6	Low
10966	Point	132697.56	912893.10	0.50	Peat	Granular	3.00	Peaty Soil	1	2	1	2	Negligible
10967	Point	132694.44	912848.54	0.70	Peat	Granular	2.94	Thin Peat	2	2	1	4	Negligible
10968	Point	132511.17	912947.02	1.70	Peat	Rock	8.02	Thick Peat	3	6	2	36	High
10969	Point	132512.11	912936.92	0.90	Peat	Granular	12.80	Thin Peat	2	8	1	16	Medium
10970	Point	132512.46	912926.09	0.80	Soil	Rock	14.68	Thin Peat	2	8	2	32	High
10971	Point	132509.93	912916.50	0.20	Peat	Granular	18.84	Peaty Soil	1	8	1	8	Low
10972	Point	132509.73	912907.73	0.50	Peat	Rock	15.31	Peaty Soil	1	8	2	16	Medium
10973	Point	132501.41	912907.33	1.00	Soil	Rock	10.72	Thin Peat	2	6	2	24	Medium
10974	Point	132501.59	912918.55	0.30	Peat	Rock	6.61	Peaty Soil	1	4	2	8	Low
10975	Point	132503.08	912926.38	0.50	Peat	Rock	4.83	Peaty Soil	1	4	2	8	Low
10976	Point	132503.48	912937.80	1.00	Peat	Granular	4.18	Thin Peat	2	4	1	8	Low
10977	Point	132501.86	912947.61	1.10	Peat	Granular	3.35	Thin Peat	2	2	1	4	Negligible
10978	Point	132491.41	912947.50	1.40	Peat	Granular	2.89	Thin Peat	2	2	1	4	Negligible
10979	Point	132491.77	912937.03	0.80	Peat	Granular	3.64	Thin Peat	2	2	1	4	Negligible
10980	Point	132491.32	912926.28	0.60	Peat	Granular	10.49	Thin Peat	2	6	1	12	Low
10981	Point	132492.57	912917.80	0.70	Peat	Rock	11.73	Thin Peat	2	6	2	24	Medium
10982	Point	132491.38	912906.71	0.90	Peat	Granular	10.89	Thin Peat	2	6	1	12	Low
10983	Point	132481.55	912907.13	0.80	Peat	Rock	7.65	Thin Peat	2	4	2	16	Medium
10984	Point	132470.93	912906.28	0.90	Peat	Rock	7.24	Thin Peat	2	4	2	16	Medium
10985	Point	132461.94	912907.65	0.70	Peat	Granular	12.03	Thin Peat	2	8	1	16	Medium
10986	Point	132451.63	912907.62	0.70	Soil	Rock	9.65	Thin Peat	2	6	2	24	Medium
10987	Point	132451.83	912916.97	0.20	Peat	Rock	3.58	Peaty Soil	1	2	2	4	Negligible
10988	Point	132462.47	912917.24	0.70	Peat	Rock	6.07	Thin Peat	2	4	2	16	Medium
10989	Point	132471.69	912916.77	0.70	Soil	Rock	9.03	Thin Peat	2	6	2	24	Medium
10990	Point	132481.67	912917.06	0.20	Peat	Granular	2.43	Peaty Soil	1	2	1	2	Negligible
10991	Point	132481.87	912926.82	0.40	Peat	Granular	5.26	Peaty Soil	1	4	1	4	Negligible
10992	Point	132471.19	912926.70	0.60	Peat	Granular	4.60	Thin Peat	2	4	1	8	Low
10993	Point	132460.45	912927.11	1.10	Peat	Granular	4.96	Thin Peat	2	4	1	8	Low
10994	Point	132461.66	912936.39	0.70	Peat	Granular	2.44	Thin Peat	2	2	1	4	Negligible
10995	Point	132472.58	912937.43	1.40	Peat	Rock	0.39	Thin Peat	2	1	2	4	Negligible
10996	Point	132481.24	912936.25	0.70	Peat	Rock	9.29	Thin Peat	2	6	2	24	Medium
10997	Point	132904.73	912905.30	1.60	Peat	Rock	9.10	Thick Peat	3	6	2	36	High
10998	Point	132956.51	912909.21	1.20	Peat	Rock	9.10	Thin Peat	2	6	2	24	Medium
10999	Point	133041.03	912953.18	0.40	Peat	Granular	12.36	Peaty Soil	1	8	1	8	Low
11000	Point	132540.96	912899.64	0.60	Rock	Rock	16.65	Thin Peat	2	8	2	32	High
11001	Point	132546.12	912913.72	0.00	Rock	Rock	12.87	No Peat	0	8	2	0	None
11002	Point	132557.07	912907.36	0.00	Soil	Rock	9.04	No Peat	0	6	2	0	None
11003	Point	132546.47	912924.75	0.10	Soil	Rock	11.54	Peaty Soil	1	6	2	12	Low
11004	Point	132555.17	912945.89	0.30	Peat	Granular	9.56	Peaty Soil	1	6	1	6	Low
11005	Point	132559.87	912965.56	1.00	Peat	Granular	9.30	Thin Peat	2	6	1	12	Low
11006	Point	132562.78	912970.58	0.60	Soil	Granular	16.29	Thin Peat	2	8	1	16	Medium
11007	Point	132536.60	912979.12	0.20	Peat	Rock	3.46	Peaty Soil	1	2	2	4	Negligible
11008	Point	132529.69	912956.72	0.60	Rock	Rock	8.26	Thin Peat	2	6	2	24	Medium
11009	Point	132525.33	912930.99	0.00	Soil	Granular	13.32	No Peat	0	8	1	0	None
11010	Point	132740.19	912981.65	0.30	Rock	Rock	19.85	Peaty Soil	1	8	2	16	Medium
11011	Point	132854.04	912892.62	0.00	Peat	Granular	5.00	No Peat	0	4	1	0	None
11012	Point	132903.12	912877.43	0.50	Rock	Rock	8.51	Peaty Soil	1	6	2	12	Low
11013	Point	132918.30	912866.14	0.00	Peat	Granular	6.89	No Peat	0	4	1	0	None
11014	Point	132957.07	912893.63	1.30	Peat	Rock	14.71	Thin Peat	2	8	2	32	High
11015	Point	132998.36	912896.35	0.60	Soil	Granular	20.34	Thin Peat	2	8	1	16	Medium
11016	Point	133041.60	912921.63	0.20	Peat	Granular	3.87	Peaty Soil	1	2	1	2	Negligible
11017	Point	133081.57	912956.47	1.60	Soil	Rock	15.61	Thick Peat	3	8	2	48	High
11018	Point	132645.58	912895.36	0.10	Soil	Rock	5.54	Peaty Soil	1	4	2	8	Low
11019	Point	132644.05	912846.17	0.10	Soil	Granular	15.62	Peaty Soil	1	8	1	8	Low
11020	Point	132476.85	912867.04	0.40	Soil	Granular	12.90	Peaty Soil	1	8	1	8	Low
11021	Point	132451.74	912875.07	0.20	Soil	Granular	12.99	Peaty Soil	1	8	1	8	Low
11022	Point	132429.32	912879.95	0.10	Soil	Granular	9.59	Peaty Soil	1	6	1	6	Low
11023	Point	132432.03	912889.67	0.10	Peat	Granular	4.75	Peaty Soil	1	4	1	4	Negligible
11024	Point	132403.13	912888.49	1.50	Soil	Rock	2.19	Thin Peat	2	2	2	8	Low
11025	Point	132388.12	912919.71	0.10	Superficial	Granular	11.24	Peaty Soil	1	6	1	6	Low
11026	Point	132396.53	912945.91	0.00	Peat	Rock	7.02	No Peat	0	4	2	0	None
11027	Point	132433.17	912985.94	0.90	Soil	Granular	3.29	Thin Peat	2	2	1	4	Negligible
11028	Point	132451.55	912947.13	0.40	Soil	Granular	5.55	Peaty Soil	1	4	1	4	Negligible
11029	Point	132452.44	912935.69	0.10	Soil	Granular	11.92	Peaty Soil	1	6	1	6	Low
11030	Point	132451.99	912897.08	0.10	Soil	Rock	10.16	Peaty Soil	1	6	2	12	Low
11031	Point	132462.99	912897.47	0.40	Soil	Granular	8.07	Peaty Soil	1	6	1	6	Low
11032	Point	132472.88	912897.14	0.30	Soil	Rock	7.99	Peaty Soil	1	4	2	8	Low
11033	Point	132482.05	912897.53	0.30	Soil	Granular	8.42	Peaty Soil	1	6	1	6	Low
11034	Point	132492.29	912897.20	0.10	Soil	Granular	9.52	Peaty Soil	1	6	1	6	Low
11035	Point	132503.55	912895.55	0.10	Soil	Granular	11.16	Peaty Soil	1	6	1	6	Low
11036	Point	132512.71	912896.40	0.20	Peat	Granular	6.51	Peaty Soil	1	4	1	4	Negligible
11037	Point	132507.70	912886.31	1.00	Peat	Granular	7.62	Thin Peat	2	4	1	8	Low
11038	Point	132501.55	912887.13	1.00	Peat	Rock	8.28	Thin Peat	2	6	2	24	Medium
11039	Point	132491.40	912887.93	0.90	Soil	Granular	8.59	Thin Peat	2	6	1	12	Low
11040	Point	132481.19	912887.30	0.40	Soil	Granular	11.97	Peaty Soil	1	6	1	6	Low
11041	Point	132470.86	912888.08	0.20	Soil	Granular	16.97	Peaty Soil	1	8	1	8	Low
11042	Point	132461.17	912887.77	0.20	Soil	Granular	15.67	Peaty Soil	1	8	1	8	Low
11043	Point	132452.09	912887.00	0.10	Soil	Granular	6.13	Peaty Soil	1	4	1	4	Negligible
11044	Point	132452.51	912928.44	0.30	Peat	Rock	1.22	Peaty Soil	1	1	2	2	Negligible
11045	Point	132460.76	912948.01	0.80	Soil	Rock	4.00	Thin Peat	2	2	2	8	Low
11046	Point	132473.12	912945.62	0.20	Peat	Granular	3.83	Peaty Soil	1	2	1	2	Negligible
11047	Point	132482.74	912947.30	0.50	Peat	Granular	3.35	Peaty Soil	1	2	1	2	Negligible
11048	Point	132490.55	912948.32	0.90	Rock	Rock	11.89	Thin Peat	2	6	2	24	Medium
11049	Point	132985.75	912945.22	0.00	Soil	Rock	14.72	No Peat	0	8	2	0	None
11050	Point	133028.72	912978.13	0.20	Peat	Rock	2.19	Peaty Soil	1	2	2	4	Negligible
11051	Point	131932.63	912964.10	3.00	Peat	Rock	22.72	Thick Peat	3	8	2	48	High
11052	Point	130324.40	912568.44	0.60	Peat	Rock	14.67	Thin Peat	2	8	2	32	High
11053	Point	130370.27	912590.29	2.00	Peat	Rock	8.22	Thick Peat	3	6	2	36	High
11054	Point	130417.00	912609.22	0.30	Peat	Rock	6.33	Peaty Soil	1	4	2	8	Low
11055	Point	130463.78	912630.60	0.40	Peat	Rock	18.52	Peaty Soil	1	8	2	16	Medium
11056	Point	130508.60	912658.88	0.10	Soil	Granular	11.42	Peaty Soil	1	6	1	6	Low
11057	Point	130220.98	912563.25	0.10	Peat	Granular	4.65	Peaty Soil	1	4	1	4	Negligible
11058	Point	130336.01	912610.99	3.30	Peat	Granular	10.82	Thick Peat	3	6	1	18	Medium
11059	Point	130392.29	912654.92	0.40	Peat	Granular	7.75	Peaty Soil	1	4	1	4	Negligible

ID	SOURCE	X	Y	Depth	Surface	Substrate	Slope	Peat Coefficient	Peat Coefficient	Slope Coefficient	Substrate Coefficient	Risk Coefficient	Potential Instability
1	Point	126515.38	918954.62	0.80	Peat	Rock	10.12	Thin Peat	2	6	2	24	Medium
11060	Point	130415.40	912668.49	0.90	Rock	Rock	15.82	Thin Peat	2	8	2	32	High
11061	Point	130469.17	912705.26	0.00	Peat	Rock	16.05	No Peat	0	8	2	0	None
11062	Point	130475.12	912700.16	0.70	Peat	Rock	7.05	Thin Peat	2	4	2	16	Medium
11063	Point	130526.57	912728.40	1.50	Peat	Rock	20.06	Thin Peat	2	8	2	32	High
11064	Point	130331.80	912592.12	0.30	Peat	Rock	6.79	Peaty Soil	1	4	2	8	Low
11065	Point	130375.02	912614.45	0.70	Peat	Granular	7.20	Thin Peat	2	4	1	8	Low
11066	Point	130419.88	912636.85	1.70	Soil	Rock	15.39	Thick Peat	3	8	2	48	High
11067	Point	130504.35	912688.47	0.10	Peat	Rock	8.81	Peaty Soil	1	6	2	12	Low
11068	Point	131254.60	912987.45	0.70	Peat	Rock	5.83	Thin Peat	2	4	2	16	Medium
11069	Point	131342.71	912976.60	0.10	Peat	Rock	8.07	Peaty Soil	1	6	2	12	Low
11070	Point	131343.28	912964.99	1.20	Peat	Rock	8.03	Thin Peat	2	6	2	24	Medium
11071	Point	131340.31	912955.19	0.60	Rock	Rock	4.47	Thin Peat	2	4	2	16	Medium
11072	Point	131339.54	912942.31	0.00	Peat	Rock	5.34	No Peat	0	4	2	0	None
11073	Point	131341.21	912935.27	0.10	Peat	Rock	5.00	Peaty Soil	1	4	2	8	Low
11074	Point	131340.77	912922.44	0.20	Peat	Rock	9.08	Peaty Soil	1	6	2	12	Low
11075	Point	131341.95	912912.49	0.30	Peat	Rock	2.50	Peaty Soil	1	2	2	4	Negligible
11076	Point	131320.97	912895.48	0.90	Peat	Rock	4.68	Thin Peat	2	4	2	16	Medium
11077	Point	131296.72	912890.79	3.70	Peat	Rock	4.09	Thick Peat	3	4	2	24	Medium
11078	Point	131272.53	912888.59	0.90	Peat	Rock	2.70	Thin Peat	2	2	2	8	Low
11079	Point	131292.69	912870.99	0.90	Peat	Rock	3.95	Thin Peat	2	2	2	8	Low
11080	Point	131325.11	912873.08	1.20	Peat	Rock	2.61	Thin Peat	2	2	2	8	Low
11081	Point	131349.85	912873.80	1.00	Peat	Rock	3.56	Thin Peat	2	2	2	8	Low
11082	Point	131373.06	912877.79	1.20	Peat	Rock	7.30	Thin Peat	2	4	2	16	Medium
11083	Point	131379.17	912912.08	0.10	Peat	Rock	9.64	Peaty Soil	1	6	2	12	Low
11084	Point	131369.48	912914.08	0.70	Peat	Rock	13.37	Thin Peat	2	8	2	32	High
11085	Point	131371.07	912925.66	0.50	Peat	Rock	7.57	Peaty Soil	1	4	2	8	Low
11086	Point	131372.67	912937.56	0.90	Peat	Rock	6.55	Thin Peat	2	4	2	16	Medium
11087	Point	131371.37	912948.24	1.00	Peat	Rock	10.27	Thin Peat	2	6	2	24	Medium
11088	Point	131371.76	912957.27	0.90	Peat	Rock	9.66	Thin Peat	2	6	2	24	Medium
11089	Point	131369.99	912967.76	0.60	Peat	Rock	10.14	Thin Peat	2	6	2	24	Medium
11090	Point	130668.62	912888.88	0.30	Peat	Rock	7.73	Peaty Soil	1	4	2	8	Low
11091	Point	130661.47	912874.50	0.20	Peat	Rock	10.50	Peaty Soil	1	6	2	12	Low
11092	Point	130665.03	912863.14	0.10	Peat	Rock	21.71	Peaty Soil	1	8	2	16	Medium
11093	Point	130667.73	912842.61	0.30	Peat	Rock	7.12	Peaty Soil	1	4	2	8	Low
11094	Point	130694.77	912888.85	0.50	Peat	Rock	2.21	Peaty Soil	1	2	2	4	Negligible
11095	Point	130715.27	912916.27	1.80	Peat	Rock	1.26	Thick Peat	3	1	2	6	Low
11096	Point	130717.21	912891.89	0.30	Peat	Rock	2.25	Peaty Soil	1	2	2	4	Negligible
11097	Point	130715.91	912869.73	0.10	Rock	Rock	12.58	Peaty Soil	1	8	2	16	Medium
11098	Point	130691.44	912864.16	0.00	Peat	Rock	11.47	No Peat	0	6	2	0	None
11099	Point	130692.16	912843.15	0.10	Peat	Rock	3.09	Peaty Soil	1	2	2	4	Negligible
11100	Point	130715.68	912841.95	1.80	Rock	Rock	6.22	Thick Peat	3	4	2	24	Medium
11101	Point	130717.44	912820.32	0.00	Rock	Rock	23.03	No Peat	0	8	2	0	None
11102	Point	130693.83	912818.36	0.00	Peat	Rock	20.66	No Peat	0	8	2	0	None
11103	Point	130692.56	912792.96	0.40	Peat	Rock	16.22	Peaty Soil	1	8	2	16	Medium
11104	Point	130716.66	912793.25	0.30	Rock	Rock	10.27	Peaty Soil	1	6	2	12	Low
11105	Point	130730.20	912795.83	0.00	Peat	Rock	15.89	No Peat	0	8	2	0	None
11106	Point	130695.66	912766.02	0.80	Rock	Rock	6.31	Thin Peat	2	4	2	16	Medium
11107	Point	130715.13	912768.13	0.00	Peat	Granular	2.76	No Peat	0	2	1	0	None
11108	Point	130742.76	912772.47	0.10	Peat	Granular	9.83	Peaty Soil	1	6	1	6	Low
11109	Point	130767.41	912769.50	0.10	Rock	Rock	3.35	Peaty Soil	1	2	2	4	Negligible
11110	Point	130769.79	912795.83	0.00	Peat	Rock	4.36	No Peat	0	4	2	0	None
11111	Point	130765.62	912805.74	0.90	Peat	Rock	8.72	Thin Peat	2	6	2	24	Medium
11112	Point	130765.72	912815.58	2.50	Peat	Rock	5.70	Thick Peat	3	4	2	24	Medium
11113	Point	130769.37	912825.72	2.10	Peat	Granular	4.43	Thick Peat	3	4	1	12	Low
11114	Point	131401.50	912976.30	1.30	Peat	Granular	4.43	Thin Peat	2	4	1	8	Low
11115	Point	131400.01	912965.35	3.30	Superficial	Granular	4.47	Thick Peat	3	4	1	12	Low
11116	Point	131399.69	912955.05	0.30	Soil	Granular	5.67	Peaty Soil	1	4	1	4	Negligible
11117	Point	131400.48	912945.21	0.30	Peat	Granular	6.54	Peaty Soil	1	4	1	4	Negligible
11118	Point	131400.75	912935.64	0.50	Peat	Granular	6.61	Peaty Soil	1	4	1	4	Negligible
11119	Point	131400.90	912925.89	2.10	Superficial	Granular	8.12	Thick Peat	3	6	1	18	Medium
11120	Point	131399.66	912915.02	0.00	Peat	Granular	10.03	No Peat	0	6	1	0	None
11121	Point	131390.19	912915.71	1.00	Peat	Granular	13.55	Thin Peat	2	8	1	16	Medium
11122	Point	131391.70	912926.61	0.80	Soil	Granular	14.72	Thin Peat	2	8	1	16	Medium
11123	Point	131391.65	912936.33	0.30	Soil	Granular	13.77	Peaty Soil	1	8	1	8	Low
11124	Point	131391.08	912946.01	0.10	Peat	Granular	7.77	Peaty Soil	1	4	1	4	Negligible
11125	Point	131390.98	912956.44	0.00	Peat	Granular	4.57	No Peat	0	4	1	0	None
11126	Point	131390.96	912965.94	1.60	Peat	Granular	2.12	Thick Peat	3	2	1	6	Low
11127	Point	131391.35	912975.78	1.80	Peat	Granular	5.94	Thick Peat	3	4	1	12	Low
11128	Point	131380.63	912976.07	1.60	Soil	Granular	8.60	Thick Peat	3	6	1	18	Medium
11129	Point	131380.21	912965.36	0.30	Peat	Granular	9.65	Peaty Soil	1	6	1	6	Low
11130	Point	131380.90	912955.89	0.70	Peat	Granular	10.04	Thin Peat	2	6	1	12	Low
11131	Point	131381.75	912945.36	1.20	Soil	Rock	10.18	Thin Peat	2	6	2	24	Medium
11132	Point	131381.46	912935.47	0.10	Soil	Granular	6.80	Peaty Soil	1	4	1	4	Negligible
11133	Point	131380.68	912925.64	0.30	Peat	Granular	3.93	Peaty Soil	1	2	1	2	Negligible
11134	Point	130813.41	912968.36	1.30	Rock	Rock	11.96	Thin Peat	2	6	2	24	Medium
11135	Point	130789.00	912968.85	0.00	Soil	Granular	19.29	No Peat	0	8	1	0	None
11136	Point	130816.20	912943.90	0.20	Peat	Rock	13.25	Peaty Soil	1	8	2	16	Medium
11137	Point	130789.39	912943.85	0.30	Rock	Rock	4.53	Peaty Soil	1	4	2	8	Low
11138	Point	130780.88	912960.34	0.00	Peat	Granular	25.24	No Peat	0	8	1	0	None
11139	Point	130788.07	912917.99	1.90	Rock	Rock	8.68	Thick Peat	3	6	2	36	High
11140	Point	130790.18	912893.86	0.00	Soil	Rock	14.92	No Peat	0	8	2	0	None
11141	Point	130815.31	912920.86	0.10	Soil	Rock	30.26	Peaty Soil	1	8	2	16	Medium
11142	Point	130817.31	912897.40	0.20	Rock	Rock	21.80	Peaty Soil	1	8	2	16	Medium
11143	Point	130816.11	912883.83	0.00	Soil	Rock	15.46	No Peat	0	8	2	0	None
11144	Point	130815.93	912869.03	0.20	Rock	Rock	14.06	Peaty Soil	1	8	2	16	Medium
11145	Point	130805.93	912872.89	0.00	Rock	Rock	9.93	No Peat	0	6	2	0	None
11146	Point	130804.73	912856.27	0.00	Rock	Rock	6.80	No Peat	0	4	2	0	None
11147	Point	130806.05	912846.80	0.00	Rock	Rock	10.85	No Peat	0	6	2	0	None
11148	Point	130805.68	912836.36	0.00	Soil	Granular	10.93	No Peat	0	6	1	0	None
11149	Point	130806.15	912825.83	0.20	Peat	Rock	14.05	Peaty Soil	1	8	2	16	Medium
11150	Point	130806.19	912816.26	0.50	Rock	Rock	16.16	Peaty Soil	1	8	2	16	Medium
11151	Point	130807.05	912805.84	0.00	Rock	Rock	6.25	No Peat	0	4	2	0	None
11152	Point	130805.71	912796.53	0.00	Soil	Granular	9.90	No Peat	0	6	1	0	None
11153	Point	130796.55	912795.64	0.20	Soil	Rock	18.24	Peaty Soil	1	8	2	16	Medium
11154	Point	130796.08	912806.99	0.10	Soil	Rock	3.89	Peaty Soil	1	2	2	4	Negligible
11155	Point	130796.83	912816.32	0.10	Peat	Rock	4.28	Peaty Soil	1	4	2	8	Low
11156	Point	130796.74	912826.19	0.60	Soil	Granular	6.38	Thin Peat	2	4	1	8	Low
11157	Point	130796.49	912837.47	0.10	Peat	Granular	7.51	Peaty Soil	1	4	1	4	Negligible
11158	Point	130796.08	912846.08	0.70	Rock	Rock	11.06	Thin Peat	2	6	2	24	Medium
11159	Point	130797.16	912856.34	0.00	Soil	Rock	9.91	No Peat	0	6	2	0	None
11160	Point	130785.66	912855.83	0.10	Peat	Rock	12.35	Peaty Soil	1	8	2	16	Medium
11161	Point	130786.48	912846.18	0.40	Soil	Rock	6.15	Peaty Soil	1	4	2	8	Low
11162	Point	130786.29	912835.65	0.10	Rock	Rock	3.40	Peaty Soil	1	2	2	4	Negligible
11163	Point	130786.55	912826.01	0.00	Rock	Rock	8.16	No Peat	0	6	2	0	None
11164	Point	130786.56	912816.36	0.00	Rock	Rock	15.08	No Peat	0	8	2	0	None
11165	Point	130786.48	912806.18	0.00	Peat	Granular	6.69	No Peat	0	4	1	0	None
11166	Point	130786.16	912796.10	1.00	Peat	Rock	3.98	Thin Peat	2	2	2	8	Low
11167	Point	130776.50	912795.25	1.70	Peat	Granular	8.83	Thick Peat	3	6	1	18	Medium
11168	Point	130777.80	912807.05	0.90	Peat	Granular	11.84	Thin Peat	2	6	1	12	Low
11169	Point	130776.48	912816.18	1.50	Peat	Rock	8.07	Thin Peat	2	6	2	24	Medium
11170	Point	130775.86	912825.73	0.40	Peat	Granular	5.91	Peaty Soil	1	4	1	4	Negligible
11171	Point	130775.49	912836.55	0.80	Soil	Rock	14.34	Thin Peat	2	8	2	32	High
11172	Point	130776.81	912847.11	0.30	Superficial	Granular	6.71	Peaty Soil	1	4	1	4	Negligible
11173	Point	130777.39	912856.50	0.00	Peat	Granular	3.26	No Peat	0	2	1	0	None

ID	SOURCE	X	Y	Depth	Surface	Substrate	Slope	Peat Coefficient	Peat Coefficient	Slope Coefficient	Substrate Coefficient	Risk Coefficient	Potential Instability
1	Point	126515.38	918954.62	0.80	Peat	Rock	10.12	Thin Peat	2	6	2	24	Medium
11174	Point	130462.73	912894.92	0.50	Soil	Rock	12.43	Peaty Soil	1	8	2	16	Medium
11175	Point	130428.47	912908.00	0.20	Peat	Granular	13.35	Peaty Soil	1	8	1	8	Low
11176	Point	130380.76	912917.25	0.90	Rock	Rock	19.10	Thin Peat	2	8	2	32	High
11177	Point	130349.00	912908.77	0.00	Soil	Granular	15.67	No Peat	0	8	1	0	None
11178	Point	130329.38	912900.12	0.30	Soil	Rock	11.17	Peaty Soil	1	6	2	12	Low
11179	Point	130318.30	912898.43	0.20	Soil	Granular	7.44	Peaty Soil	1	4	1	4	Negligible
11180	Point	130301.75	912891.29	0.30	Rock	Rock	23.71	Peaty Soil	1	8	2	16	Medium
11181	Point	130333.21	912926.10	0.00	Soil	Rock	22.45	No Peat	0	8	2	0	None
11182	Point	130341.40	912933.06	0.20	Peat	Rock	5.77	Peaty Soil	1	4	2	8	Low
11183	Point	131350.89	912975.89	0.50	Peat	Granular	11.13	Peaty Soil	1	6	1	6	Low
11184	Point	131350.94	912966.52	1.00	Peat	Rock	6.96	Thin Peat	2	4	2	16	Medium
11185	Point	131350.90	912955.89	0.50	Peat	Rock	0.81	Peaty Soil	1	1	2	2	Negligible
11186	Point	131351.21	912945.82	1.10	Peat	Rock	4.07	Thin Peat	2	4	2	16	Medium
11187	Point	131351.05	912935.42	0.50	Soil	Rock	5.95	Peaty Soil	1	4	2	8	Low
11188	Point	131350.60	912925.92	0.30	Peat	Rock	11.21	Peaty Soil	1	6	2	12	Low
11189	Point	131350.90	912915.89	0.40	Soil	Rock	9.92	Peaty Soil	1	6	2	12	Low
11190	Point	131360.54	912916.21	0.20	Soil	Rock	11.25	Peaty Soil	1	6	2	12	Low
11191	Point	131360.77	912926.56	0.20	Peat	Rock	11.55	Peaty Soil	1	6	2	12	Low
11192	Point	131360.69	912936.50	0.60	Soil	Rock	15.09	Thin Peat	2	8	2	32	High
11193	Point	131360.90	912945.89	0.10	Soil	Rock	13.29	Peaty Soil	1	8	2	16	Medium
11194	Point	131360.90	912955.89	0.30	Peat	Granular	11.51	Peaty Soil	1	6	1	6	Low
11195	Point	131360.62	912966.87	0.90	Peat	Rock	5.98	Thin Peat	2	4	2	16	Medium
11196	Point	131361.37	912975.51	0.50	Peat	Rock	5.51	Peaty Soil	1	4	2	8	Low
11197	Point	131370.84	912976.36	2.60	Soil	Rock	6.52	Thick Peat	3	4	2	24	Medium
11198	Point	130764.01	912968.46	0.00	Rock	Rock	5.36	No Peat	0	4	2	0	None
11199	Point	130775.55	912938.22	0.00	Soil	Rock	9.88	No Peat	0	6	2	0	None
11200	Point	130764.40	912943.46	0.20	Soil	Rock	7.32	Peaty Soil	1	4	2	8	Low
11201	Point	130749.24	912947.55	0.20	Rock	Rock	3.36	Peaty Soil	1	2	2	4	Negligible
11202	Point	130738.14	912945.39	0.00	Rock	Rock	5.29	No Peat	0	4	2	0	None
11203	Point	130739.79	912918.07	0.00	Peat	Rock	3.65	No Peat	0	2	2	0	None
11204	Point	130764.79	912918.46	0.80	Superficial	Rock	7.21	Thin Peat	2	4	2	16	Medium
11205	Point	130776.82	912887.20	0.10	Peat	Rock	7.12	Peaty Soil	1	4	2	8	Low
11206	Point	130765.06	912893.02	0.80	Peat	Rock	5.31	Thin Peat	2	4	2	16	Medium
11207	Point	130749.35	912905.07	0.50	Soil	Rock	3.56	Peaty Soil	1	2	2	4	Negligible
11208	Point	130750.67	912897.95	0.10	Peat	Rock	3.98	Peaty Soil	1	2	2	4	Negligible
11209	Point	130740.19	912893.07	0.50	Peat	Rock	1.96	Peaty Soil	1	1	2	2	Negligible
11210	Point	130728.45	912890.16	1.80	Peat	Rock	4.47	Thick Peat	3	4	2	24	Medium
11211	Point	130740.59	912868.13	1.80	Peat	Rock	3.59	Thick Peat	3	2	2	12	Low
11212	Point	130743.27	912861.83	1.80	Peat	Rock	1.64	Thick Peat	3	1	2	6	Low
11213	Point	130726.33	912843.56	1.10	Soil	Rock	5.66	Thin Peat	2	4	2	16	Medium
11214	Point	130765.31	912868.55	0.20	Peat	Rock	3.88	Peaty Soil	1	2	2	4	Negligible
11215	Point	130746.43	912855.68	2.30	Peat	Rock	4.64	Thick Peat	3	4	2	24	Medium
11216	Point	130746.62	912845.95	2.60	Peat	Rock	5.02	Thick Peat	3	4	2	24	Medium
11217	Point	130746.54	912836.57	2.30	Peat	Rock	5.06	Thick Peat	3	4	2	24	Medium
11218	Point	130746.88	912825.75	1.80	Peat	Rock	9.84	Thick Peat	3	6	2	36	High
11219	Point	130745.78	912815.49	2.00	Peat	Rock	7.69	Thick Peat	3	4	2	24	Medium
11220	Point	130746.61	912805.37	1.10	Soil	Rock	2.41	Thin Peat	2	2	2	8	Low
11221	Point	130747.98	912796.24	0.10	Peat	Rock	2.43	Peaty Soil	1	2	2	4	Negligible
11222	Point	130755.42	912795.69	1.00	Peat	Rock	3.71	Thin Peat	2	2	2	8	Low
11223	Point	130756.31	912806.64	1.80	Peat	Rock	10.71	Thick Peat	3	6	2	36	High
11224	Point	130756.27	912816.74	2.70	Peat	Rock	4.85	Thick Peat	3	4	2	24	Medium
11225	Point	130756.87	912826.62	3.60	Peat	Granular	4.84	Thick Peat	3	4	1	12	Low
11226	Point	130757.04	912836.40	2.60	Peat	Granular	7.81	Thick Peat	3	4	1	12	Low
11227	Point	130757.65	912846.84	1.30	Rock	Rock	6.01	Thin Peat	2	4	2	16	Medium
11228	Point	130757.06	912857.15	0.00	Rock	Rock	4.70	No Peat	0	4	2	0	None
11229	Point	130765.47	912856.62	0.00	Rock	Rock	9.28	No Peat	0	6	2	0	None
11230	Point	130766.82	912846.40	0.00	Peat	Rock	4.63	No Peat	0	4	2	0	None
11231	Point	130767.53	912834.91	1.80	Rock	Rock	35.44	Thick Peat	3	8	2	48	High
11232	Point	130560.46	912972.12	0.00	Superficial	Rock	28.45	No Peat	0	8	2	0	None
11233	Point	130538.99	912975.66	0.10	Rock	Rock	33.68	Peaty Soil	1	8	2	16	Medium
11234	Point	130562.63	912983.62	0.00	Peat	Rock	25.38	No Peat	0	8	2	0	None
11235	Point	130510.83	912986.32	0.80	Peat	Rock	17.03	Thin Peat	2	8	2	32	High
11236	Point	130500.55	912985.97	0.60	Soil	Rock	20.70	Thin Peat	2	8	2	32	High
11237	Point	130490.97	912986.25	0.10	Rock	Rock	16.51	Peaty Soil	1	8	2	16	Medium
11238	Point	130480.90	912987.04	0.00	Peat	Granular	13.00	No Peat	0	8	1	0	None
11239	Point	130470.67	912987.75	0.60	Peat	Rock	12.46	Thin Peat	2	8	2	32	High
11240	Point	130460.37	912984.97	0.80	Peat	Rock	11.20	Thin Peat	2	6	2	24	Medium
11241	Point	130451.40	912987.66	2.00	Rock	Rock	21.40	Thick Peat	3	8	2	48	High
11242	Point	130773.01	912986.06	0.00	Rock	Rock	9.13	No Peat	0	6	2	0	None
11243	Point	130791.14	912865.80	0.00	PEAT	ROCK	5.81	No Peat	0	4	2	0	None
11244	Point	132323.19	912975.70	0.60	PEAT	ROCK	7.85	Thin Peat	2	4	2	16	Medium
11245	Point	132295.30	912957.38	0.58	PEAT	ROCK	7.67	Thin Peat	2	4	2	16	Medium
11246	Point	132276.73	912946.21	0.26	PEAT	ROCK	2.37	Peaty Soil	1	2	2	4	Negligible
11247	Point	132246.04	912931.75	0.22	PEAT	ROCK	1.10	Peaty Soil	1	1	2	2	Negligible
11248	Point	132230.91	912913.36	0.73	PEAT	ROCK	1.12	Thin Peat	2	1	2	4	Negligible
11249	Point	132214.44	912895.32	3.49	PEAT	ROCK	1.90	Thick Peat	3	1	2	6	Low
11250	Point	132202.61	912877.90	3.15	PEAT	ROCK	4.11	Thick Peat	3	4	2	24	Medium
11251	Point	132179.01	912857.80	3.59	PEAT	ROCK	5.08	Thick Peat	3	4	2	24	Medium
11252	Point	132167.03	912844.66	1.76	PEAT	ROCK	6.53	Thick Peat	3	4	2	24	Medium
11253	Point	132160.63	912840.99	1.48	PEAT	ROCK	10.41	Thin Peat	2	6	2	24	Medium
11254	Point	132145.82	912841.80	0.26	PEAT	ROCK	2.60	Peaty Soil	1	2	2	4	Negligible
11255	Point	132137.52	912845.92	0.43	PEAT	ROCK	3.69	Peaty Soil	1	2	2	4	Negligible
11256	Point	132128.07	912856.66	0.19	PEAT	ROCK	5.21	Peaty Soil	1	4	2	8	Low
11257	Point	132108.19	912875.37	0.06	PEAT	ROCK	6.37	Peaty Soil	1	4	2	8	Low
11258	Point	132093.42	912893.62	1.24	PEAT	ROCK	11.92	Thin Peat	2	6	2	24	Medium
11259	Point	132074.82	912909.74	0.27	PEAT	ROCK	8.07	Peaty Soil	1	6	2	12	Low
11260	Point	132062.35	912930.50	0.60	PEAT	ROCK	12.21	Thin Peat	2	8	2	32	High
11261	Point	132049.06	912939.55	1.36	PEAT	ROCK	12.76	Thin Peat	2	8	2	32	High
11262	Point	132044.75	912947.32	0.49	PEAT	ROCK	11.28	Peaty Soil	1	6	2	12	Low
11263	Point	132041.59	912954.05	3.52	PEAT	ROCK	6.26	Thick Peat	3	4	2	24	Medium
11264	Point	132032.06	912959.80	1.18	PEAT	ROCK	5.09	Thin Peat	2	4	2	16	Medium
11265	Point	132013.91	912983.56	2.71	PEAT	ROCK	8.81	Thick Peat	3	6	2	36	High
11266	Point	132489.19	912984.16	0.56	PEAT	ROCK	8.30	Thin Peat	2	6	2	24	Medium
11267	Point	132486.56	912970.43	2.22	PEAT	ROCK	9.62	Thick Peat	3	6	2	36	High
11268	Point	132481.88	912970.02	1.03	PEAT	ROCK	11.51	Thin Peat	2	6	2	24	Medium
11269	Point	132481.07	912967.44	0.44	PEAT	ROCK	3.18	Peaty Soil	1	2	2	4	Negligible
11270	Point	132486.50	912940.34	0.12	PEAT	ROCK	3.64	Peaty Soil	1	2	2	4	Negligible
11271	Point	132492.38	912928.15	0.63	PEAT	ROCK	8.82	Thin Peat	2	6	2	24	Medium
11272	Point	132498.55	912915.52	0.35	PEAT	ROCK	6.90	Peaty Soil	1	4	2	8	Low
11273	Point	132340.60	912937.12	0.55	PEAT	ROCK	6.13	Thin Peat	2	4	2	16	Medium
11274	Point	132333.67	912937.77	0.39	PEAT	ROCK	8.23	Peaty Soil	1	6	2	12	Low
11275	Point	132323.58	912930.59	0.52	PEAT	ROCK	6.90	Thin Peat	2	4	2	16	Medium
11276	Point	132298.39	912900.60	0.63	PEAT	ROCK	5.43	Thin Peat	2	4	2	16	Medium
11277	Point	132289.59	912903.82	0.34	PEAT	ROCK	0.71	Peaty Soil	1	1	2	2	Negligible
11278	Point	132244.68	912883.50	1.69	PEAT	ROCK	3.38	Thick Peat	3	2	2	12	Low
11279	Point	132229.62	912870.07	1.62	PEAT	ROCK	3.24	Thick Peat	3	2	2	12	Low
11280	Point	132229.45	912869.94	1.59	PEAT	ROCK	2.94	Thick Peat	3	2	2	12	Low
11281	Point	132218.11	912855.78	1.62	PEAT	ROCK	12.14	Thick Peat	3	8	2	48	High
11282	Point	132202.88	912838.88	0.24	PEAT	ROCK	12.14	Peaty Soil	1	8	2	16	Medium
11283	Point	132204.56	912837.98	0.67	PEAT	ROCK	7.89	Thin Peat	2	4	2	16	Medium
11284	Point	132059.32	912922.20	0.60	PEAT	ROCK	9.16	Thin Peat	2	6	2	24	Medium
11285	Point	132053.65	912912.75	0.41	PEAT	ROCK	9.83	Peaty Soil	1	6	2	12	Low
11286	Point	132050.98	912909.04	0.31	PEAT	ROCK	12.97	Peaty Soil	1	8	2	16	Medium
11287	Point	132217.45	912836.27	2.67	PEAT	ROCK	14.75	Thick Peat	3	8	2	48	High

ID	SOURCE	X	Y	Depth	Surface	Substrate	Slope	Peat Coefficient	Peat Coefficient	Slope Coefficient	Substrate Coefficient	Risk Coefficient	Potential Instability
1	Point	126515.38	918954.62	0.80	Peat	Rock	10.12	Thin Peat	2	6	2	24	Medium
11288	Point	132234.04	912833.86	2.29	PEAT	ROCK	15.13	Thick Peat	3	8	2	48	High
11289	Point	132239.57	912828.71	3.04	PEAT	ROCK	9.10	Thick Peat	3	6	2	36	High
11290	Point	132045.20	912907.66	0.00	PEAT	ROCK	9.16	No Peat	0	6	2	0	None
11291	Point	132051.13	912911.82	0.00	PEAT	ROCK	9.16	No Peat	0	6	2	0	None
11292	Point	132052.74	912914.16	0.00	PEAT	ROCK	9.96	No Peat	0	6	2	0	None
11293	Point	132054.65	912919.76	0.00	PEAT	ROCK	7.89	No Peat	0	4	2	0	None
11294	Point	132057.02	912923.98	0.00	PEAT	ROCK	4.56	No Peat	0	4	2	0	None
11295	Point	132057.84	912928.35	0.00	PEAT	ROCK	4.56	No Peat	0	4	2	0	None
11296	Point	132056.94	912928.82	0.28	PEAT	ROCK	7.89	Peaty Soil	1	4	2	8	Low
11297	Point	132056.67	912924.67	0.38	PEAT	ROCK	9.96	Peaty Soil	1	6	2	12	Low
11298	Point	132052.78	912919.37	0.22	PEAT	ROCK	9.16	Peaty Soil	1	6	2	12	Low
11299	Point	132051.22	912914.02	0.66	PEAT	ROCK	12.28	Thin Peat	2	8	2	32	High
11300	Point	132048.55	912910.42	0.89	PEAT	ROCK	10.76	Thin Peat	2	6	2	24	Medium
11301	Point	131982.16	912983.36	0.41	PEAT	ROCK	7.97	Peaty Soil	1	4	2	8	Low
11302	Point	131995.15	912968.02	1.50	PEAT	ROCK	5.74	Thin Peat	2	4	2	16	Medium
11303	Point	132007.96	912946.64	0.36	PEAT	ROCK	17.04	Peaty Soil	1	8	2	16	Medium
11304	Point	132016.58	912934.10	1.98	PEAT	ROCK	11.28	Thick Peat	3	6	2	36	High
11305	Point	132026.73	912921.81	0.44	PEAT	ROCK	15.35	Peaty Soil	1	8	2	16	Medium
11306	Point	132034.29	912918.62	0.87	PEAT	ROCK	10.86	Thin Peat	2	6	2	24	Medium
11307	Point	132053.52	912897.30	0.16	PEAT	ROCK	16.37	Peaty Soil	1	8	2	16	Medium
11308	Point	132059.76	912890.52	0.48	PEAT	ROCK	7.38	Peaty Soil	1	4	2	8	Low
11309	Point	132071.85	912873.76	1.81	PEAT	ROCK	2.77	Thick Peat	3	2	2	12	Low
11310	Point	132095.69	912848.28	0.84	PEAT	ROCK	7.01	Thin Peat	2	4	2	16	Medium
11311	Point	132115.41	912829.32	0.47	PEAT	ROCK	7.69	Peaty Soil	1	4	2	8	Low
11312	Point	132136.13	912810.45	0.30	PEAT	ROCK	6.39	Peaty Soil	1	4	2	8	Low
11313	Point	132154.53	912802.46	2.09	PEAT	ROCK	9.02	Thick Peat	3	6	2	36	High
11314	Point	132176.33	912797.19	0.54	PEAT	ROCK	8.15	Thin Peat	2	6	2	24	Medium
11315	Point	132182.80	912786.38	0.23	PEAT	ROCK	7.85	Peaty Soil	1	4	2	8	Low
11316	Point	132179.96	912767.78	0.50	PEAT	ROCK	10.48	Peaty Soil	1	6	2	12	Low
11317	Point	132175.35	912737.59	0.79	PEAT	ROCK	5.30	Thin Peat	2	4	2	16	Medium
11318	Point	132181.19	912722.10	0.60	PEAT	ROCK	9.59	Thin Peat	2	6	2	24	Medium
11319	Point	132285.71	912770.29	0.62	PEAT	ROCK	8.21	Thin Peat	2	6	2	24	Medium
11320	Point	132285.12	912815.84	0.84	PEAT	ROCK	7.43	Thin Peat	2	4	2	16	Medium
11321	Point	132262.16	912825.05	0.13	PEAT	ROCK	5.39	Peaty Soil	1	4	2	8	Low
11322	Point	131062.82	912967.24	1.50	PEAT	ROCK	5.92	Thin Peat	2	4	2	16	Medium
11323	Point	131071.27	912944.69	0.30	PEAT	ROCK	15.32	Peaty Soil	1	8	2	16	Medium
11324	Point	131079.29	912922.34	0.59	PEAT	ROCK	8.84	Thin Peat	2	6	2	24	Medium
11325	Point	131092.30	912907.66	0.30	PEAT	ROCK	6.03	Peaty Soil	1	4	2	8	Low
11326	Point	131082.44	912894.11	0.70	PEAT	ROCK	2.78	Thin Peat	2	2	2	8	Low
11327	Point	131082.99	912879.62	1.10	PEAT	ROCK	4.73	Thin Peat	2	4	2	16	Medium
11328	Point	131082.55	912869.38	1.00	PEAT	ROCK	4.73	Thin Peat	2	4	2	16	Medium
11329	Point	131084.06	912869.49	0.99	PEAT	ROCK	5.89	Thin Peat	2	4	2	16	Medium
11330	Point	131088.80	912868.55	0.91	PEAT	ROCK	3.13	Thin Peat	2	2	2	8	Low
11331	Point	131105.51	912880.59	0.56	PEAT	ROCK	10.46	Thin Peat	2	6	2	24	Medium
11332	Point	131124.51	912893.31	1.09	PEAT	ROCK	7.47	Thin Peat	2	4	2	16	Medium
11333	Point	131142.15	912931.52	0.49	PEAT	ROCK	7.22	Peaty Soil	1	4	2	8	Low
11334	Point	131184.06	912976.55	3.17	PEAT	ROCK	6.22	Thick Peat	3	4	2	24	Medium
11335	Point	131196.72	912974.87	0.91	PEAT	ROCK	9.05	Thin Peat	2	6	2	24	Medium
11336	Point	131243.54	912957.04	0.59	PEAT	ROCK	7.74	Thin Peat	2	4	2	16	Medium
11337	Point	131229.68	912954.69	0.40	PEAT	ROCK	5.94	Peaty Soil	1	4	2	8	Low
11338	Point	131211.67	912949.83	0.50	PEAT	ROCK	9.66	Peaty Soil	1	6	2	12	Low
11339	Point	131196.00	912946.22	0.60	PEAT	ROCK	10.76	Thin Peat	2	6	2	24	Medium
11340	Point	131176.49	912936.65	0.52	PEAT	ROCK	4.84	Thin Peat	2	4	2	16	Medium
11341	Point	131079.56	912838.88	1.70	PEAT	ROCK	4.24	Thick Peat	3	4	2	24	Medium
11342	Point	131081.31	912825.98	0.31	PEAT	ROCK	2.43	Peaty Soil	1	2	2	4	Negligible
11343	Point	131103.87	912844.14	1.59	PEAT	ROCK	5.15	Thick Peat	3	4	2	24	Medium
11344	Point	131130.88	912864.90	1.61	PEAT	ROCK	6.93	Thick Peat	3	4	2	24	Medium
11345	Point	131159.44	912886.27	0.50	PEAT	ROCK	12.98	Peaty Soil	1	8	2	16	Medium
11346	Point	131175.99	912902.40	0.13	PEAT	ROCK	14.40	Peaty Soil	1	8	2	16	Medium
11347	Point	131181.29	912905.60	0.72	PEAT	ROCK	10.92	Thin Peat	2	6	2	24	Medium
11348	Point	131204.14	912921.39	0.37	PEAT	ROCK	9.39	Peaty Soil	1	6	2	12	Low
11349	Point	131221.95	912923.85	0.40	PEAT	ROCK	11.76	Peaty Soil	1	6	2	12	Low
11350	Point	131239.21	912928.27	0.31	PEAT	ROCK	4.74	Peaty Soil	1	4	2	8	Low
11351	Point	131268.70	912928.76	1.78	PEAT	ROCK	4.14	Thick Peat	3	4	2	24	Medium
11352	Point	131279.37	912929.00	2.10	PEAT	ROCK	8.32	Thick Peat	3	6	2	36	High
11353	Point	131292.87	912928.63	0.62	PEAT	ROCK	2.79	Thin Peat	2	2	2	8	Low
11354	Point	131304.30	912926.31	0.20	PEAT	ROCK	10.72	Peaty Soil	1	6	2	12	Low
11355	Point	131342.56	912909.29	0.12	PEAT	ROCK	3.53	Peaty Soil	1	2	2	4	Negligible
11356	Point	131361.44	912903.91	0.91	PEAT	ROCK	8.26	Thin Peat	2	6	2	24	Medium
11357	Point	131392.34	912900.17	0.03	PEAT	ROCK	10.93	Peaty Soil	1	6	2	12	Low
11358	Point	131398.78	912897.18	0.49	PEAT	ROCK	10.52	Peaty Soil	1	6	2	12	Low
11359	Point	131402.51	912893.99	0.91	PEAT	ROCK	9.52	Thin Peat	2	6	2	24	Medium
11360	Point	131405.85	912892.98	0.31	PEAT	ROCK	8.78	Peaty Soil	1	6	2	12	Low
11361	Point	131412.54	912890.97	0.30	PEAT	ROCK	7.70	Peaty Soil	1	4	2	8	Low
11362	Point	131422.65	912887.98	0.10	PEAT	ROCK	6.77	Peaty Soil	1	4	2	8	Low
11363	Point	131460.48	912886.46	2.10	PEAT	ROCK	8.42	Thick Peat	3	6	2	36	High
11364	Point	131482.38	912886.55	0.21	PEAT	ROCK	13.36	Peaty Soil	1	8	2	16	Medium
11365	Point	131502.77	912885.29	0.20	PEAT	ROCK	7.42	Peaty Soil	1	4	2	8	Low
11366	Point	131505.14	912900.56	0.50	PEAT	ROCK	8.56	Peaty Soil	1	6	2	12	Low
11367	Point	131507.34	912919.41	0.50	PEAT	ROCK	4.78	Peaty Soil	1	4	2	8	Low
11368	Point	131505.85	912929.36	0.03	PEAT	ROCK	5.99	Peaty Soil	1	4	2	8	Low
11369	Point	131510.19	912956.94	0.51	PEAT	ROCK	6.77	Thin Peat	2	4	2	16	Medium
11370	Point	131508.65	912973.31	1.00	PEAT	ROCK	6.99	Thin Peat	2	4	2	16	Medium
11371	Point	131509.76	912978.89	2.03	PEAT	ROCK	5.06	Thick Peat	3	4	2	24	Medium
11372	Point	131409.75	912977.36	0.50	PEAT	ROCK	4.74	Peaty Soil	1	4	2	8	Low
11373	Point	131406.25	912969.88	2.12	PEAT	ROCK	7.21	Thick Peat	3	4	2	24	Medium
11374	Point	131408.31	912948.75	0.60	PEAT	ROCK	5.67	Thin Peat	2	4	2	16	Medium
11375	Point	131407.44	912927.69	0.81	PEAT	ROCK	10.19	Thin Peat	2	6	2	24	Medium
11376	Point	131395.61	912927.30	1.28	PEAT	ROCK	10.10	Thin Peat	2	6	2	24	Medium
11377	Point	131376.10	912930.66	0.90	PEAT	ROCK	5.10	Thin Peat	2	4	2	16	Medium
11378	Point	131343.03	912940.23	0.13	PEAT	ROCK	6.73	Peaty Soil	1	4	2	8	Low
11379	Point	131329.61	912946.32	0.20	PEAT	ROCK	13.05	Peaty Soil	1	8	2	16	Medium
11380	Point	131295.03	912956.66	0.50	PEAT	ROCK	11.39	Peaty Soil	1	6	2	12	Low
11381	Point	131276.61	912955.69	0.50	PEAT	ROCK	7.88	Peaty Soil	1	4	2	8	Low
11382	Point	131253.50	912954.48	1.10	PEAT	ROCK	6.01	Thin Peat	2	4	2	16	Medium
11383	Point	130674.86	912927.51	0.28	PEAT	ROCK	6.36	Peaty Soil	1	4	2	8	Low
11384	Point	130674.37	912932.24	0.50	PEAT	ROCK	7.88	Peaty Soil	1	4	2	8	Low
11385	Point	130676.55	912936.47	0.14	PEAT	ROCK	7.59	Peaty Soil	1	4	2	8	Low
11386	Point	130673.75	912940.31	0.33	PEAT	ROCK	6.99	Peaty Soil	1	4	2	8	Low
11387	Point	130673.20	912946.84	0.60	PEAT	ROCK	9.86	Thin Peat	2	6	2	24	Medium
11388	Point	130674.81	912953.62	0.09	PEAT	ROCK	12.67	Peaty Soil	1	8	2	16	Medium
11389	Point	130674.77	912956.73	1.15	PEAT	ROCK	13.00	Thin Peat	2	8	2	32	High
11390	Point	130672.63	912960.92	1.39	PEAT	ROCK	7.31	Thin Peat	2	4	2	16	Medium
11391	Point	130667.40	912965.58	0.43	PEAT	ROCK	7.31	Peaty Soil	1	4	2	8	Low
11392	Point	130665.24	912965.71	0.35	PEAT	ROCK	5.12	Peaty Soil	1	4	2	8	Low
11393	Point	130646.73	912979.43	0.12	PEAT	ROCK	7.70	Peaty Soil	1	4	2	8	Low
11394	Point	131405.62	912904.30	1.12	PEAT	ROCK	5.71	Thin Peat	2	4	2	16	Medium
11395	Point	131410.45	912921.32	1.40	PEAT	ROCK	4.58	Thin Peat	2	4	2	16	Medium
11396	Point	131415.12	912937.97	1.25	PEAT	ROCK	6.40	Thin Peat	2	4	2	16	Medium
11397	Point	131418.62	912950.93	1.67	PEAT	ROCK	8.86	Thick Peat	3	6	2	36	High
11398	Point	131423.28	912965.82	1.61	PEAT	ROCK	3.04	Thick Peat	3	2	2	12	Low
11399	Point	131436.49	912968.95	1.01	PEAT	ROCK	6.72	Thin Peat	2	4	2	16	Medium
11400	Point	131454.08	912973.16	0.72	PEAT	ROCK	11.34	Thin Peat	2	6	2	24	Medium
11401	Point	131470.57	912976.99	0.63	PEAT	ROCK	5.50	Thin Peat	2	4	2	16	Medium

ID	SOURCE	X	Y	Depth	Surface	Substrate	Slope	Peat Coefficient	Peat Coefficient	Slope Coefficient	Substrate Coefficient	Risk Coefficient	Potential Instability
1	Point	126515.38	918954.62	0.80	Peat	Rock	10.12	Thin Peat	2	6	2	24	Medium
11402	Point	131489.43	912977.90	0.90	PEAT	ROCK	10.32	Thin Peat	2	6	2	24	Medium
11403	Point	131426.03	912973.86	0.64	PEAT	ROCK	8.74	Thin Peat	2	6	2	24	Medium
11404	Point	130667.25	912933.69	0.00	PEAT	ROCK	8.07	No Peat	0	6	2	0	None
11405	Point	130665.78	912940.83	0.30	PEAT	ROCK	6.99	Peaty Soil	1	4	2	8	Low
11406	Point	130670.24	912946.25	0.35	PEAT	ROCK	6.38	Peaty Soil	1	4	2	8	Low
11407	Point	130668.16	912954.69	0.33	PEAT	ROCK	8.06	Peaty Soil	1	6	2	12	Low
11408	Point	130667.05	912956.27	0.83	PEAT	ROCK	13.41	Thin Peat	2	8	2	32	High
11409	Point	130664.12	912959.79	0.14	PEAT	ROCK	11.22	Peaty Soil	1	6	2	12	Low
11410	Point	130660.66	912963.34	0.97	PEAT	ROCK	5.12	Thin Peat	2	4	2	16	Medium
11411	Point	130645.07	912978.23	0.37	PEAT	ROCK	8.74	Peaty Soil	1	6	2	12	Low
11412	Point	130668.82	912933.44	0.00	PEAT	ROCK	8.07	No Peat	0	6	2	0	None
11413	Point	130668.18	912941.24	0.00	PEAT	ROCK	6.99	No Peat	0	4	2	0	None
11414	Point	130670.79	912945.31	0.00	PEAT	ROCK	6.38	No Peat	0	4	2	0	None
11415	Point	130669.69	912953.38	0.00	PEAT	ROCK	5.02	No Peat	0	4	2	0	None
11416	Point	130669.22	912960.25	0.00	PEAT	ROCK	11.22	No Peat	0	6	2	0	None
11417	Point	130663.51	912964.81	0.00	PEAT	ROCK	5.12	No Peat	0	4	2	0	None
11418	Point	130646.25	912978.59	0.00	PEAT	ROCK	7.84	No Peat	0	4	2	0	None
11419	Point	130664.20	912965.57	0.00	PEAT	ROCK	12.67	No Peat	0	8	2	0	None
11420	Point	130670.15	912959.72	0.00	PEAT	ROCK	9.86	No Peat	0	6	2	0	None
11421	Point	130670.40	912953.73	0.00	PEAT	ROCK	7.59	No Peat	0	4	2	0	None
11422	Point	130672.09	912944.75	0.00	PEAT	ROCK	8.07	No Peat	0	6	2	0	None
11423	Point	130669.04	912940.82	0.00	PEAT	ROCK	6.36	No Peat	0	4	2	0	None
11424	Point	130670.31	912933.70	0.00	PEAT	ROCK	15.64	No Peat	0	8	2	0	None
11425	Point	130359.09	912668.31	0.27	PEAT	ROCK	17.33	Peaty Soil	1	8	2	16	Medium
11426	Point	130351.18	912679.40	0.95	PEAT	ROCK	16.00	Thin Peat	2	8	2	32	High
11427	Point	130345.56	912688.16	0.17	PEAT	ROCK	8.82	Peaty Soil	1	6	2	12	Low
11428	Point	130342.68	912690.81	0.47	PEAT	ROCK	8.82	Peaty Soil	1	6	2	12	Low
11429	Point	130342.32	912694.93	0.25	PEAT	ROCK	5.86	Peaty Soil	1	4	2	8	Low
11430	Point	130337.89	912697.40	0.46	PEAT	ROCK	12.41	Peaty Soil	1	8	2	16	Medium
11431	Point	130333.82	912703.07	0.55	PEAT	ROCK	15.64	Thin Peat	2	8	2	32	High
11432	Point	130358.14	912668.22	0.66	PEAT	ROCK	17.33	Thin Peat	2	8	2	32	High
11433	Point	130350.41	912678.86	0.77	PEAT	ROCK	12.21	Thin Peat	2	8	2	32	High
11434	Point	130344.62	912687.80	0.14	PEAT	ROCK	8.82	Peaty Soil	1	6	2	12	Low
11435	Point	130341.84	912690.40	0.28	PEAT	ROCK	8.82	Peaty Soil	1	6	2	12	Low
11436	Point	130341.54	912694.63	0.30	PEAT	ROCK	5.86	Peaty Soil	1	4	2	8	Low
11437	Point	130337.07	912696.41	0.47	PEAT	ROCK	12.41	Peaty Soil	1	8	2	16	Medium
11438	Point	130332.96	912702.15	0.88	PEAT	ROCK	15.64	Thin Peat	2	8	2	32	High
11439	Point	130358.70	912668.23	0.00	PEAT	ROCK	17.33	No Peat	0	8	2	0	None
11440	Point	130350.78	912678.88	0.00	PEAT	ROCK	16.00	No Peat	0	8	2	0	None
11441	Point	130345.17	912688.03	0.00	PEAT	ROCK	8.82	No Peat	0	6	2	0	None
11442	Point	130342.13	912690.61	0.00	PEAT	ROCK	8.82	No Peat	0	6	2	0	None
11443	Point	130342.03	912694.74	0.00	PEAT	ROCK	5.86	No Peat	0	4	2	0	None
11444	Point	130337.26	912696.92	0.00	PEAT	ROCK	12.41	No Peat	0	8	2	0	None
11445	Point	130333.56	912702.38	0.00	PEAT	ROCK	8.09	No Peat	0	6	2	0	None
11446	Point	130182.87	912492.11	0.00	PEAT	ROCK	11.29	No Peat	0	6	2	0	None
11447	Point	130178.94	912492.00	0.00	PEAT	ROCK	11.29	No Peat	0	6	2	0	None
11448	Point	130177.27	912493.48	0.00	PEAT	ROCK	7.11	No Peat	0	4	2	0	None
11449	Point	130176.11	912498.45	0.00	PEAT	ROCK	9.38	No Peat	0	6	2	0	None
11450	Point	130176.03	912502.84	0.00	PEAT	ROCK	9.49	No Peat	0	6	2	0	None
11451	Point	130173.56	912508.29	0.00	PEAT	ROCK	11.66	No Peat	0	6	2	0	None
11452	Point	130175.51	912510.96	0.00	PEAT	ROCK	9.48	No Peat	0	6	2	0	None
11453	Point	130174.74	912512.76	0.00	PEAT	ROCK	14.43	No Peat	0	8	2	0	None
11454	Point	130559.97	912493.81	0.00	PEAT	ROCK	14.43	No Peat	0	8	2	0	None
11455	Point	130559.32	912493.87	0.53	PEAT	ROCK	16.53	Thin Peat	2	8	2	32	High
11456	Point	130560.56	912493.09	0.41	PEAT	ROCK	18.04	Peaty Soil	1	8	2	16	Medium
11457	Point	130449.16	912498.80	0.00	PEAT	ROCK	16.30	No Peat	0	8	2	0	None
11458	Point	130453.30	912493.44	0.00	PEAT	ROCK	16.10	No Peat	0	8	2	0	None
11459	Point	130463.57	912490.88	0.00	PEAT	ROCK	18.04	No Peat	0	8	2	0	None
11460	Point	130448.69	912498.57	0.33	PEAT	ROCK	16.30	Peaty Soil	1	8	2	16	Medium
11461	Point	130453.08	912492.86	0.91	PEAT	ROCK	16.10	Thin Peat	2	8	2	32	High
11462	Point	130463.45	912490.45	0.58	PEAT	ROCK	16.10	Thin Peat	2	8	2	32	High
11463	Point	130463.58	912491.35	0.38	PEAT	ROCK	16.30	Peaty Soil	1	8	2	16	Medium
11464	Point	130454.10	912493.62	0.60	PEAT	ROCK	18.04	Thin Peat	2	8	2	32	High
11465	Point	130449.76	912498.95	0.50	PEAT	ROCK	11.66	Peaty Soil	1	6	2	12	Low
11466	Point	130176.14	912510.54	0.40	PEAT	ROCK	11.24	Peaty Soil	1	6	2	12	Low
11467	Point	130175.28	912508.50	0.64	PEAT	ROCK	9.38	Thin Peat	2	6	2	24	Medium
11468	Point	130177.23	912502.51	1.00	PEAT	ROCK	7.11	Thin Peat	2	4	2	16	Medium
11469	Point	130177.29	912498.71	0.64	PEAT	ROCK	7.11	Thin Peat	2	4	2	16	Medium
11470	Point	130179.10	912495.39	0.80	PEAT	ROCK	12.11	Thin Peat	2	8	2	32	High
11471	Point	130185.10	912493.03	0.81	PEAT	ROCK	12.11	Thin Peat	2	8	2	32	High
11472	Point	130188.09	912490.93	0.68	PEAT	ROCK	7.11	Thin Peat	2	4	2	16	Medium
11473	Point	130176.63	912497.08	0.34	PEAT	ROCK	11.29	Peaty Soil	1	6	2	12	Low
11474	Point	130178.03	912494.37	0.53	PEAT	ROCK	9.48	Thin Peat	2	6	2	24	Medium
11475	Point	130173.52	912512.32	0.20	PEAT	ROCK	9.49	Peaty Soil	1	6	2	12	Low
11476	Point	130171.89	912509.60	0.26	PEAT	ROCK	11.72	Peaty Soil	1	6	2	12	Low
11477	Point	130174.36	912504.21	0.84	PEAT	ROCK	13.96	Thin Peat	2	8	2	32	High
11478	Point	130174.21	912498.97	0.32	PEAT	ROCK	11.72	Peaty Soil	1	6	2	12	Low
11479	Point	130170.23	912501.34	0.03	PEAT	ROCK	11.72	Peaty Soil	1	6	2	12	Low
11480	Point	130170.13	912502.79	0.61	PEAT	ROCK	13.16	Thin Peat	2	8	2	32	High
11481	Point	130169.68	912497.94	0.61	PEAT	ROCK	13.96	Thin Peat	2	8	2	32	High
11482	Point	130170.46	912496.08	0.14	PEAT	ROCK	10.54	Peaty Soil	1	6	2	12	Low
11483	Point	130172.50	912491.48	0.34	PEAT	ROCK	11.19	Peaty Soil	1	6	2	12	Low
11484	Point	130162.59	912550.33	0.00	PEAT	ROCK	11.19	No Peat	0	6	2	0	None
11485	Point	130160.83	912554.05	0.00	PEAT	ROCK	13.13	No Peat	0	8	2	0	None
11486	Point	130161.33	912557.30	0.00	PEAT	ROCK	14.18	No Peat	0	8	2	0	None
11487	Point	130162.98	912560.54	0.00	PEAT	ROCK	14.18	No Peat	0	8	2	0	None
11488	Point	130162.84	912563.19	0.00	PEAT	ROCK	13.08	No Peat	0	8	2	0	None
11489	Point	130163.33	912567.64	0.00	PEAT	ROCK	7.45	No Peat	0	4	2	0	None
11490	Point	130163.15	912572.40	0.00	PEAT	ROCK	7.45	No Peat	0	4	2	0	None
11491	Point	130161.21	912574.85	0.00	PEAT	ROCK	14.18	No Peat	0	8	2	0	None
11492	Point	130164.90	912563.77	1.02	PEAT	ROCK	19.93	Thin Peat	2	8	2	32	High
11493	Point	130167.83	912577.55	0.72	PEAT	ROCK	17.57	Thin Peat	2	8	2	32	High
11494	Point	130168.09	912570.82	0.88	PEAT	ROCK	18.06	Thin Peat	2	8	2	32	High
11495	Point	130165.89	912563.58	1.41	PEAT	ROCK	16.84	Thin Peat	2	8	2	32	High
11496	Point	130165.13	912557.32	0.95	PEAT	ROCK	11.19	Thin Peat	2	6	2	24	Medium
11497	Point	130164.07	912552.35	0.96	PEAT	ROCK	14.18	Thin Peat	2	8	2	32	High
11498	Point	130161.07	912563.40	0.12	PEAT	ROCK	20.72	Peaty Soil	1	8	2	16	Medium
11499	Point	130146.34	912584.94	1.37	PEAT	ROCK	22.79	Thin Peat	2	8	2	32	High
11500	Point	130145.15	912588.74	2.47	PEAT	ROCK	30.02	Thick Peat	3	8	2	48	High
11501	Point	130142.53	912594.61	2.10	PEAT	ROCK	25.65	Thick Peat	3	8	2	48	High
11502	Point	130143.65	912603.85	0.44	PEAT	ROCK	23.47	Peaty Soil	1	8	2	16	Medium
11503	Point	130143.55	912607.07	1.29	PEAT	ROCK	21.77	Thin Peat	2	8	2	32	High
11504	Point	130141.25	912612.57	2.71	PEAT	ROCK	17.19	Thick Peat	3	8	2	48	High
11505	Point	130142.89	912615.25	1.93	PEAT	ROCK	21.77	Thick Peat	3	8	2	48	High
11506	Point	130144.38	912612.59	1.52	PEAT	ROCK	15.81	Thick Peat	3	8	2	48	High
11507	Point	130147.90	912605.32	0.39	PEAT	ROCK	16.28	Peaty Soil	1	8	2	16	Medium
11508	Point	130147.67	912602.74	0.11	PEAT	ROCK	15.72	Peaty Soil	1	8	2	16	Medium
11509	Point	130146.19	912599.76	0.14	PEAT	ROCK	15.72	Peaty Soil	1	8	2	16	Medium
11510	Point	130146.02	912596.79	0.93	PEAT	ROCK	17.39	Thin Peat	2	8	2	32	High
11511	Point	130146.85	912592.02	0.56	PEAT	ROCK	17.39	Thin Peat	2	8	2	32	High
11512	Point	130148.60	912592.21	0.00	PEAT	ROCK	17.39	No Peat	0	8	2	0	None
11513	Point	130147.74	912593.91	0.00	PEAT	ROCK	15.72	No Peat	0	8	2	0	None
11514	Point	130146.65	912598.39	0.00	PEAT	ROCK	16.28	No Peat	0	8	2	0	None
11515	Point	130148.47	912604.24	0.00	PEAT	ROCK	20.46	No Peat	0	8	2	0	None

ID	SOURCE	X	Y	Depth	Surface	Substrate	Slope	Peat Coefficient	Peat Coefficient	Slope Coefficient	Substrate Coefficient	Risk Coefficient	Potential Instability
1	Point	126515.38	918954.62	0.80	Peat	Rock	10.12	Thin Peat	2	6	2	24	Medium
11516	Point	130147.67	912610.14	0.00	PEAT	ROCK	17.19	No Peat	0	8	2	0	None
11517	Point	130144.47	912616.62	0.00	PEAT	ROCK	20.46	No Peat	0	8	2	0	None
11518	Point	130146.73	912613.30	1.16	PEAT	ROCK	22.30	Thin Peat	2	8	2	32	High
11519	Point	130147.02	912615.13	1.08	PEAT	ROCK	20.46	Thin Peat	2	8	2	32	High
11520	Point	130148.38	912612.65	2.14	PEAT	ROCK	23.59	Thick Peat	3	8	2	48	High
11521	Point	130151.47	912606.81	1.72	PEAT	ROCK	24.27	Thick Peat	3	8	2	48	High
11522	Point	130150.14	912600.44	1.95	PEAT	ROCK	20.55	Thick Peat	3	8	2	48	High
11523	Point	130151.83	912593.65	2.23	PEAT	ROCK	11.29	Thick Peat	3	6	2	36	High
11524	Point	130177.63	912491.58	0.05	PEAT	ROCK	11.29	Peaty Soil	1	6	2	12	Low
11525	Point	130176.94	912493.31	0.06	PEAT	ROCK	7.11	Peaty Soil	1	4	2	8	Low
11526	Point	130175.59	912498.40	0.07	PEAT	ROCK	9.38	Peaty Soil	1	6	2	12	Low
11527	Point	130175.57	912502.62	0.25	PEAT	ROCK	7.11	Peaty Soil	1	4	2	8	Low
11528	Point	130175.01	912499.62	0.04	PEAT	ROCK	10.35	Peaty Soil	1	6	2	12	Low
11529	Point	130380.85	912987.64	1.32	PEAT	ROCK	10.35	Thin Peat	2	6	2	24	Medium
11530	Point	130384.69	912985.53	0.51	PEAT	ROCK	19.05	Thin Peat	2	8	2	32	High
11531	Point	130395.70	912982.37	0.03	PEAT	ROCK	7.58	Peaty Soil	1	4	2	8	Low
11532	Point	130407.38	912979.29	0.51	PEAT	ROCK	8.35	Thin Peat	2	6	2	24	Medium
11533	Point	130414.22	912976.58	0.48	PEAT	ROCK	7.77	Peaty Soil	1	4	2	8	Low
11534	Point	130423.29	912978.31	0.99	PEAT	ROCK	8.46	Thin Peat	2	6	2	24	Medium
11535	Point	130445.82	912975.24	0.01	PEAT	ROCK	16.16	Peaty Soil	1	8	2	16	Medium
11536	Point	130462.22	912966.89	0.89	PEAT	ROCK	11.16	Thin Peat	2	6	2	24	Medium
11537	Point	130487.93	912960.16	1.40	PEAT	ROCK	14.38	Thin Peat	2	8	2	32	High
11538	Point	130501.95	912956.77	0.01	PEAT	ROCK	14.27	Peaty Soil	1	8	2	16	Medium
11539	Point	130514.78	912951.92	0.01	PEAT	ROCK	10.57	Peaty Soil	1	6	2	12	Low
11540	Point	130536.08	912949.74	0.51	PEAT	ROCK	2.77	Thin Peat	2	2	2	8	Low
11541	Point	130560.12	912946.96	1.70	PEAT	ROCK	2.17	Thick Peat	3	2	2	12	Low
11542	Point	130574.59	912946.32	3.33	PEAT	ROCK	6.03	Thick Peat	3	4	2	24	Medium
11543	Point	130604.75	912941.36	0.21	PEAT	ROCK	6.11	Peaty Soil	1	4	2	8	Low
11544	Point	130620.58	912944.27	0.12	PEAT	ROCK	9.14	Peaty Soil	1	6	2	12	Low
11545	Point	130623.23	912959.27	0.19	PEAT	ROCK	12.91	Peaty Soil	1	8	2	16	Medium
11546	Point	130625.85	912968.14	0.02	PEAT	ROCK	15.47	Peaty Soil	1	8	2	16	Medium
11547	Point	130631.09	912974.96	0.00	PEAT	ROCK	16.38	No Peat	0	8	2	0	None
11548	Point	130625.15	912983.96	0.00	PEAT	ROCK	10.36	No Peat	0	6	2	0	None
11549	Point	130697.20	912989.19	0.41	PEAT	ROCK	11.02	Peaty Soil	1	6	2	12	Low
11550	Point	130374.97	912977.05	3.32	PEAT	ROCK	13.42	Thick Peat	3	8	2	48	High
11551	Point	130369.03	912970.68	0.32	PEAT	ROCK	15.24	Peaty Soil	1	8	2	16	Medium
11552	Point	130363.00	912968.14	0.39	PEAT	ROCK	8.79	Peaty Soil	1	6	2	12	Low
11553	Point	130353.53	912976.19	0.18	PEAT	ROCK	4.87	Peaty Soil	1	4	2	8	Low
11554	Point	130335.33	912968.10	0.51	PEAT	ROCK	13.39	Thin Peat	2	8	2	32	High
11555	Point	130315.73	912956.92	1.23	PEAT	ROCK	4.35	Thin Peat	2	4	2	16	Medium
11556	Point	130302.99	912947.85	0.40	PEAT	ROCK	11.52	Peaty Soil	1	6	2	12	Low
11557	Point	130288.28	912936.55	0.43	PEAT	ROCK	7.65	Peaty Soil	1	4	2	8	Low
11558	Point	130271.59	912926.62	0.23	PEAT	ROCK	14.53	Peaty Soil	1	8	2	16	Medium
11559	Point	130262.85	912925.94	0.58	PEAT	ROCK	13.11	Thin Peat	2	8	2	32	High
11560	Point	130254.02	912926.66	0.05	PEAT	ROCK	15.17	Peaty Soil	1	8	2	16	Medium
11561	Point	130249.08	912924.18	0.51	PEAT	ROCK	13.79	Thin Peat	2	8	2	32	High
11562	Point	130240.17	912918.73	1.10	PEAT	ROCK	20.54	Thin Peat	2	8	2	32	High
11563	Point	130229.34	912918.82	0.22	PEAT	ROCK	14.85	Peaty Soil	1	8	2	16	Medium
11564	Point	130222.57	912925.28	0.02	PEAT	ROCK	15.16	Peaty Soil	1	8	2	16	Medium
11565	Point	130210.02	912928.93	0.15	PEAT	ROCK	18.00	Peaty Soil	1	8	2	16	Medium
11566	Point	130193.00	912923.46	0.70	PEAT	ROCK	9.12	Thin Peat	2	6	2	24	Medium
11567	Point	130179.14	912919.79	1.59	PEAT	ROCK	7.11	Thick Peat	3	4	2	24	Medium
11568	Point	130161.88	912930.26	1.95	PEAT	ROCK	11.89	Thick Peat	3	6	2	36	High
11569	Point	130158.88	912952.24	1.20	PEAT	ROCK	7.68	Thin Peat	2	4	2	16	Medium
11570	Point	130254.80	912989.34	0.70	PEAT	ROCK	22.13	Thin Peat	2	8	2	32	High
11571	Point	130300.41	912985.79	0.10	PEAT	ROCK	21.52	Peaty Soil	1	8	2	16	Medium
11572	Point	130310.72	912987.89	0.01	PEAT	ROCK	5.47	Peaty Soil	1	4	2	8	Low
11573	Point	133303.73	912672.66	0.13	PEAT	ROCK	5.31	Peaty Soil	1	4	2	8	Low
11574	Point	133303.99	912680.36	0.40	PEAT	ROCK	9.40	Peaty Soil	1	6	2	12	Low
11575	Point	133306.33	912684.58	0.38	PEAT	ROCK	8.03	Peaty Soil	1	6	2	12	Low
11576	Point	133308.50	912688.75	0.70	PEAT	ROCK	6.71	Thin Peat	2	4	2	16	Medium
11577	Point	133313.65	912698.36	0.87	PEAT	ROCK	7.07	Thin Peat	2	4	2	16	Medium
11578	Point	133317.71	912705.83	1.31	PEAT	ROCK	6.36	Thin Peat	2	4	2	16	Medium
11579	Point	133323.01	912715.68	1.58	PEAT	ROCK	7.44	Thick Peat	3	4	2	24	Medium
11580	Point	133333.06	912734.31	1.58	PEAT	ROCK	5.33	Thick Peat	3	4	2	24	Medium
11581	Point	133342.67	912752.13	0.13	PEAT	ROCK	5.06	Peaty Soil	1	4	2	8	Low
11582	Point	133346.81	912759.55	0.57	PEAT	ROCK	10.65	Thin Peat	2	6	2	24	Medium
11583	Point	133360.28	912784.08	0.80	PEAT	ROCK	12.59	Thin Peat	2	8	2	32	High
11584	Point	133367.79	912797.53	0.50	PEAT	ROCK	13.69	Peaty Soil	1	8	2	16	Medium
11585	Point	133373.00	912807.32	0.38	PEAT	ROCK	9.71	Peaty Soil	1	6	2	12	Low
11586	Point	133377.55	912815.19	0.35	PEAT	ROCK	6.07	Peaty Soil	1	4	2	8	Low
11587	Point	133380.71	912820.60	0.42	PEAT	ROCK	6.41	Peaty Soil	1	4	2	8	Low
11588	Point	133394.47	912831.65	1.07	PEAT	ROCK	6.56	Thin Peat	2	4	2	16	Medium
11589	Point	133338.48	912744.36	0.20	PEAT	ROCK	7.86	Peaty Soil	1	4	2	8	Low
11590	Point	133331.31	912737.75	0.01	PEAT	ROCK	5.16	Peaty Soil	1	4	2	8	Low
11591	Point	133325.46	912739.97	0.07	PEAT	ROCK	5.92	Peaty Soil	1	4	2	8	Low
11592	Point	133318.39	912742.52	0.05	PEAT	ROCK	5.06	Peaty Soil	1	4	2	8	Low
11593	Point	133316.23	912739.87	1.03	PEAT	ROCK	5.04	Thin Peat	2	4	2	16	Medium
11594	Point	133321.54	912737.52	1.25	PEAT	ROCK	5.04	Thin Peat	2	4	2	16	Medium
11595	Point	133324.73	912736.97	1.22	PEAT	ROCK	7.86	Thin Peat	2	4	2	16	Medium
11596	Point	133331.39	912735.78	1.23	PEAT	ROCK	15.60	Thin Peat	2	8	2	32	High
11597	Point	133310.51	912681.39	0.58	PEAT	ROCK	15.60	Thin Peat	2	8	2	32	High
11598	Point	133312.00	912683.31	0.46	PEAT	ROCK	19.30	Peaty Soil	1	8	2	16	Medium
11599	Point	133323.07	912692.12	0.49	PEAT	ROCK	15.31	Peaty Soil	1	8	2	16	Medium
11600	Point	133331.56	912701.95	0.52	PEAT	ROCK	18.25	Thin Peat	2	8	2	32	High
11601	Point	133342.11	912708.93	0.24	PEAT	ROCK	12.80	Peaty Soil	1	8	2	16	Medium
11602	Point	133346.12	912711.52	0.35	PEAT	ROCK	13.68	Peaty Soil	1	8	2	16	Medium
11603	Point	133355.53	912712.06	0.27	PEAT	ROCK	14.64	Peaty Soil	1	8	2	16	Medium
11604	Point	133353.15	912701.42	0.01	PEAT	ROCK	14.60	Peaty Soil	1	8	2	16	Medium
11605	Point	133347.92	912695.62	0.17	PEAT	ROCK	18.68	Peaty Soil	1	8	2	16	Medium
11606	Point	133332.33	912688.03	0.74	PEAT	ROCK	7.03	Thin Peat	2	4	2	16	Medium
11607	Point	133352.66	912740.79	1.18	PEAT	ROCK	7.85	Thin Peat	2	4	2	16	Medium
11608	Point	133358.46	912768.63	1.10	PEAT	ROCK	10.65	Thin Peat	2	6	2	24	Medium
11609	Point	133361.60	912781.28	0.70	PEAT	ROCK	13.75	Thin Peat	2	8	2	32	High
11610	Point	133376.03	912804.45	0.51	PEAT	ROCK	9.31	Thin Peat	2	6	2	24	Medium
11611	Point	133383.15	912817.52	0.52	PEAT	ROCK	6.36	Thin Peat	2	4	2	16	Medium
11612	Point	133396.27	912924.69	0.51	PEAT	ROCK	11.42	Thin Peat	2	6	2	24	Medium
11613	Point	133397.04	912946.18	0.99	PEAT	ROCK	13.27	Thin Peat	2	8	2	32	High
11614	Point	133431.74	912985.63	0.30	PEAT	ROCK	2.91	Peaty Soil	1	2	2	4	Negligible
11615	Point	133277.08	912666.48	1.20	PEAT	ROCK	3.74	Thin Peat	2	2	2	8	Low
11616	Point	133268.56	912702.19	0.51	PEAT	ROCK	6.93	Thin Peat	2	4	2	16	Medium
11617	Point	133266.17	912725.20	0.51	PEAT	ROCK	5.42	Thin Peat	2	4	2	16	Medium
11618	Point	133265.68	912748.26	1.20	PEAT	ROCK	10.37	Thin Peat	2	6	2	24	Medium
11619	Point	133271.38	912778.29	0.99	PEAT	ROCK	4.29	Thin Peat	2	4	2	16	Medium
11620	Point	133295.53	912774.33	1.09	PEAT	ROCK	9.97	Thin Peat	2	6	2	24	Medium
11621	Point	133323.26	912774.24	0.50	PEAT	ROCK	10.33	Peaty Soil	1	6	2	12	Low
11622	Point	133339.63	912805.84	0.61	PEAT	ROCK	6.17	Thin Peat	2	4	2	16	Medium
11623	Point	133357.20	912826.94	0.50	PEAT	ROCK	4.96	Peaty Soil	1	4	2	8	Low
11624	Point	133368.21	912839.89	1.27	PEAT	ROCK	5.50	Thin Peat	2	4	2	16	Medium
11625	Point	133376.06	912847.81	1.62	PEAT	ROCK	7.53	Thick Peat	3	4	2	24	Medium
11626	Point	133379.55	912868.39	0.74	PEAT	ROCK	7.15	Thin Peat	2	4	2	16	Medium
11627	Point	133375.69	912890.27	0.05	PEAT	ROCK	4.92	Peaty Soil	1	4	2	8	Low
11628	Point	133372.56	912913.01	0.00	PEAT	ROCK	8.24	No Peat	0	6	2	0	None
11629	Point	133363.05	912935.07	0.71	PEAT	ROCK	12.44	Thin Peat	2	8	2	32	High

ID	SOURCE	X	Y	Depth	Surface	Substrate	Slope	Peat Coefficient	Peat Coefficient	Slope Coefficient	Substrate Coefficient	Risk Coefficient	Potential Instability
1	Point	126515.38	918954.62	0.80	Peat	Rock	10.12	Thin Peat	2	6	2	24	Medium
11630	Point	133364.40	912946.57	0.40	PEAT	ROCK	10.73	Peaty Soil	1	6	2	12	Low
11631	Point	133366.32	912961.92	0.42	PEAT	ROCK	14.92	Peaty Soil	1	8	2	16	Medium
11632	Point	133385.20	912982.12	0.79	PEAT	ROCK	12.44	Thin Peat	2	8	2	32	High
11633	Point	133364.46	912791.71	0.86	PEAT	ROCK	5.40	Thin Peat	2	4	2	16	Medium
11634	Point	133375.46	912828.78	0.84	PEAT	ROCK	6.07	Thin Peat	2	4	2	16	Medium
11635	Point	133380.44	912820.91	0.88	PEAT	ROCK	3.82	Thin Peat	2	2	2	8	Low
11636	Point	133398.62	912877.56	0.00	PEAT	ROCK	9.62	No Peat	0	6	2	0	None
11637	Point	133400.53	912872.76	1.31	PEAT	ROCK	10.48	Thin Peat	2	6	2	24	Medium
11638	Point	133394.11	912864.02	1.41	PEAT	ROCK	11.46	Thin Peat	2	6	2	24	Medium
11639	Point	133380.94	912857.19	0.71	PEAT	ROCK	8.23	Thin Peat	2	6	2	24	Medium
11640	Point	133394.67	912879.69	0.69	PEAT	ROCK	8.23	Thin Peat	2	6	2	24	Medium
11641	Point	133394.48	912876.32	0.77	PEAT	ROCK	17.62	Thin Peat	2	8	2	32	High
11642	Point	132959.14	912960.71	0.02	PEAT	ROCK	17.91	Peaty Soil	1	8	2	16	Medium
11643	Point	132952.55	912957.84	0.00	PEAT	ROCK	16.67	No Peat	0	8	2	0	None
11644	Point	132939.76	912980.46	0.00	PEAT	ROCK	6.25	No Peat	0	4	2	0	None
11645	Point	132915.45	912975.86	0.00	PEAT	ROCK	17.57	No Peat	0	8	2	0	None
11646	Point	132905.26	912974.31	0.00	PEAT	ROCK	16.09	No Peat	0	8	2	0	None
11647	Point	132899.09	912975.61	0.02	PEAT	ROCK	16.12	Peaty Soil	1	8	2	16	Medium
11648	Point	132886.31	912973.87	1.29	PEAT	ROCK	17.17	Thin Peat	2	8	2	32	High
11649	Point	132878.39	912979.74	0.00	PEAT	ROCK	21.79	No Peat	0	8	2	0	None
11650	Point	132873.67	912989.20	0.00	PEAT	ROCK	7.06	No Peat	0	4	2	0	None
11651	Point	132767.09	912978.76	0.50	PEAT	ROCK	6.41	Peaty Soil	1	4	2	8	Low
11652	Point	132766.60	912966.47	0.02	PEAT	ROCK	5.56	Peaty Soil	1	4	2	8	Low
11653	Point	132767.87	912952.77	1.17	PEAT	ROCK	8.40	Thin Peat	2	6	2	24	Medium
11654	Point	132766.01	912935.08	0.59	PEAT	ROCK	6.14	Thin Peat	2	4	2	16	Medium
11655	Point	132776.79	912920.41	0.00	PEAT	ROCK	10.38	No Peat	0	6	2	0	None
11656	Point	132808.87	912917.18	0.19	PEAT	ROCK	9.84	Peaty Soil	1	6	2	12	Low
11657	Point	132843.15	912918.53	0.30	PEAT	ROCK	2.88	Peaty Soil	1	2	2	4	Negligible
11658	Point	132873.00	912944.22	1.00	PEAT	ROCK	7.64	Thin Peat	2	4	2	16	Medium
11659	Point	132897.37	912943.52	0.99	PEAT	ROCK	15.80	Thin Peat	2	8	2	32	High
11660	Point	132928.34	912943.29	0.49	PEAT	ROCK	17.91	Peaty Soil	1	8	2	16	Medium
11661	Point	132950.57	912955.58	0.00	PEAT	ROCK	7.66	No Peat	0	4	2	0	None
11662	Point	132859.66	912983.37	0.50	PEAT	ROCK	9.26	Peaty Soil	1	6	2	12	Low
11663	Point	132863.16	912971.53	0.43	PEAT	ROCK	7.58	Peaty Soil	1	4	2	8	Low
11664	Point	132864.00	912962.44	0.37	PEAT	ROCK	9.96	Peaty Soil	1	6	2	12	Low
11665	Point	132844.70	912927.20	0.30	PEAT	ROCK	6.73	Peaty Soil	1	4	2	8	Low
11666	Point	132846.77	912938.01	0.32	PEAT	ROCK	4.72	Peaty Soil	1	4	2	8	Low
11667	Point	132849.01	912948.31	0.36	PEAT	ROCK	4.56	Peaty Soil	1	4	2	8	Low
11668	Point	132855.77	912955.93	0.33	PEAT	ROCK	7.45	Peaty Soil	1	4	2	8	Low
11669	Point	132840.40	912982.04	0.48	PEAT	ROCK	5.06	Peaty Soil	1	4	2	8	Low
11670	Point	132832.89	912966.42	0.27	PEAT	ROCK	6.23	Peaty Soil	1	4	2	8	Low
11671	Point	132837.81	912985.28	0.80	PEAT	ROCK	9.49	Thin Peat	2	6	2	24	Medium
11672	Point	132826.89	912981.94	0.28	PEAT	ROCK	17.60	Peaty Soil	1	8	2	16	Medium
11673	Point	130379.85	912959.09	0.30	PEAT	ROCK	11.54	Peaty Soil	1	6	2	12	Low
11674	Point	130398.03	912955.52	0.99	PEAT	ROCK	8.79	Thin Peat	2	6	2	24	Medium
11675	Point	130410.95	912949.92	0.49	PEAT	ROCK	12.88	Peaty Soil	1	8	2	16	Medium
11676	Point	130424.99	912946.73	0.53	PEAT	ROCK	16.80	Thin Peat	2	8	2	32	High
11677	Point	130459.74	912937.31	0.51	PEAT	ROCK	6.52	Thin Peat	2	4	2	16	Medium
11678	Point	130468.65	912939.22	0.49	PEAT	ROCK	3.07	Peaty Soil	1	2	2	4	Negligible
11679	Point	130490.77	912931.05	1.85	PEAT	ROCK	5.52	Thick Peat	3	4	2	24	Medium
11680	Point	130507.17	912924.74	1.70	PEAT	ROCK	6.22	Thick Peat	3	4	2	24	Medium
11681	Point	130531.19	912923.96	0.50	PEAT	ROCK	5.19	Peaty Soil	1	4	2	8	Low
11682	Point	130558.07	912921.75	0.01	PEAT	ROCK	4.84	Peaty Soil	1	4	2	8	Low
11683	Point	130566.15	912918.96	0.01	PEAT	ROCK	3.15	Peaty Soil	1	2	2	4	Negligible
11684	Point	130570.67	912914.55	1.31	PEAT	ROCK	7.95	Thin Peat	2	4	2	16	Medium
11685	Point	130559.16	912898.55	0.51	PEAT	ROCK	6.22	Thin Peat	2	4	2	16	Medium
11686	Point	130536.20	912870.83	1.39	PEAT	ROCK	10.19	Thin Peat	2	6	2	24	Medium
11687	Point	130526.91	912856.60	0.31	PEAT	ROCK	12.73	Peaty Soil	1	8	2	16	Medium
11688	Point	130520.46	912842.12	0.52	PEAT	ROCK	13.02	Thin Peat	2	8	2	32	High
11689	Point	130515.47	912838.07	0.60	PEAT	ROCK	9.35	Thin Peat	2	6	2	24	Medium
11690	Point	130504.43	912818.99	0.19	PEAT	ROCK	7.71	Peaty Soil	1	4	2	8	Low
11691	Point	130469.39	912779.95	0.67	PEAT	ROCK	8.20	Thin Peat	2	6	2	24	Medium
11692	Point	130455.97	912770.97	0.50	PEAT	ROCK	9.13	Peaty Soil	1	6	2	12	Low
11693	Point	130448.42	912763.24	0.38	PEAT	ROCK	6.00	Peaty Soil	1	4	2	8	Low
11694	Point	130430.78	912750.22	1.64	PEAT	ROCK	2.70	Thick Peat	3	2	2	12	Low
11695	Point	130424.17	912748.89	0.64	PEAT	ROCK	8.99	Thin Peat	2	6	2	24	Medium
11696	Point	130411.23	912743.07	0.59	PEAT	ROCK	10.91	Thin Peat	2	6	2	24	Medium
11697	Point	130368.49	912715.81	0.59	PEAT	ROCK	10.91	Thin Peat	2	6	2	24	Medium
11698	Point	130365.04	912719.50	0.12	PEAT	ROCK	12.58	Peaty Soil	1	8	2	16	Medium
11699	Point	130359.42	912726.90	0.50	PEAT	ROCK	12.19	Peaty Soil	1	8	2	16	Medium
11700	Point	130357.09	912724.68	0.63	PEAT	ROCK	17.69	Thin Peat	2	8	2	32	High
11701	Point	130349.16	912719.62	0.72	PEAT	ROCK	12.62	Thin Peat	2	8	2	32	High
11702	Point	130345.59	912712.59	0.31	PEAT	ROCK	14.91	Peaty Soil	1	8	2	16	Medium
11703	Point	130337.10	912705.95	0.72	PEAT	ROCK	8.86	Thin Peat	2	6	2	24	Medium
11704	Point	130333.35	912693.09	0.70	PEAT	ROCK	15.54	Thin Peat	2	8	2	32	High
11705	Point	130309.79	912671.62	0.01	PEAT	ROCK	15.33	Peaty Soil	1	8	2	16	Medium
11706	Point	130304.26	912656.40	0.19	PEAT	ROCK	14.18	Peaty Soil	1	8	2	16	Medium
11707	Point	130286.53	912643.82	0.63	PEAT	ROCK	13.65	Thin Peat	2	8	2	32	High
11708	Point	130276.24	912642.50	0.40	PEAT	ROCK	16.47	Peaty Soil	1	8	2	16	Medium
11709	Point	130252.34	912638.62	0.47	PEAT	ROCK	14.66	Peaty Soil	1	8	2	16	Medium
11710	Point	130232.38	912641.25	0.60	PEAT	ROCK	12.77	Thin Peat	2	8	2	32	High
11711	Point	130213.35	912641.14	0.30	PEAT	ROCK	13.26	Peaty Soil	1	8	2	16	Medium
11712	Point	130206.48	912640.23	0.51	PEAT	ROCK	21.03	Thin Peat	2	8	2	32	High
11713	Point	130185.31	912630.75	0.20	PEAT	ROCK	12.32	Peaty Soil	1	8	2	16	Medium
11714	Point	130113.05	912604.90	0.51	PEAT	ROCK	9.57	Thin Peat	2	6	2	24	Medium
11715	Point	130095.60	912598.14	0.21	PEAT	ROCK	9.11	Peaty Soil	1	6	2	12	Low
11716	Point	130073.56	912592.93	0.23	PEAT	ROCK	12.22	Peaty Soil	1	8	2	16	Medium
11717	Point	129998.79	912562.43	0.12	PEAT	ROCK	11.81	Peaty Soil	1	6	2	12	Low
11718	Point	129997.65	912538.90	1.98	PEAT	ROCK	15.05	Thick Peat	3	8	2	48	High
11719	Point	130011.32	912512.62	0.31	PEAT	ROCK	16.05	Peaty Soil	1	8	2	16	Medium
11720	Point	130194.66	912494.32	0.81	PEAT	ROCK	14.05	Thin Peat	2	8	2	32	High
11721	Point	130196.86	912497.92	0.64	PEAT	ROCK	11.36	Thin Peat	2	6	2	24	Medium
11722	Point	130207.75	912507.84	0.52	PEAT	ROCK	4.56	Thin Peat	2	4	2	16	Medium
11723	Point	130221.78	912512.53	1.51	PEAT	ROCK	10.30	Thick Peat	3	6	2	36	High
11724	Point	130248.76	912519.59	0.91	PEAT	ROCK	11.75	Thin Peat	2	6	2	24	Medium
11725	Point	130268.91	912522.27	0.61	PEAT	ROCK	14.99	Thin Peat	2	8	2	32	High
11726	Point	130271.23	912523.15	0.62	PEAT	ROCK	17.42	Thin Peat	2	8	2	32	High
11727	Point	130279.33	912522.65	1.10	PEAT	ROCK	16.85	Thin Peat	2	8	2	32	High
11728	Point	130299.83	912518.92	0.10	PEAT	ROCK	14.70	Peaty Soil	1	8	2	16	Medium
11729	Point	130318.35	912515.27	1.02	PEAT	ROCK	17.85	Thin Peat	2	8	2	32	High
11730	Point	130343.16	912508.31	0.30	PEAT	ROCK	20.51	Peaty Soil	1	8	2	16	Medium
11731	Point	130350.30	912503.82	0.01	PEAT	ROCK	19.30	Peaty Soil	1	8	2	16	Medium
11732	Point	130360.42	912501.77	0.50	PEAT	ROCK	14.94	Peaty Soil	1	8	2	16	Medium
11733	Point	130380.73	912491.68	0.10	PEAT	ROCK	9.28	Peaty Soil	1	6	2	12	Low
11734	Point	130415.44	912964.87	0.48	PEAT	ROCK	9.22	Peaty Soil	1	6	2	12	Low
11735	Point	130413.04	912954.65	0.40	PEAT	ROCK	14.06	Peaty Soil	1	8	2	16	Medium
11736	Point	130470.00	912958.02	0.49	PEAT	ROCK	8.87	Peaty Soil	1	6	2	12	Low
11737	Point	130468.25	912948.06	0.90	PEAT	ROCK	4.98	Thin Peat	2	4	2	16	Medium
11738	Point	131077.22	912814.81	0.50	PEAT	ROCK	1.42	Peaty Soil	1	1	2	2	Negligible
11739	Point	131074.47	912806.35	0.50	PEAT	ROCK	6.45	Peaty Soil	1	4	2	8	Low
11740	Point	131071.29	912802.72	0.81	PEAT	ROCK	7.62	Thin Peat	2	4	2	16	Medium
11741	Point	131067.22	912787.83	0.60	PEAT	ROCK	1.81	Thin Peat	2	1	2	4	Negligible
11742	Point	131064.20	912761.13	3.93	PEAT	ROCK	3.85	Thick Peat	3	2	2	12	Low
11743	Point	131056.49	912746.85	2.99	PEAT	ROCK	4.58	Thick Peat	3	4	2	24	Medium

ID	SOURCE	X	Y	Depth	Surface	Substrate	Slope	Peat Coefficient	Peat Coefficient	Slope Coefficient	Substrate Coefficient	Risk Coefficient	Potential Instability
1	Point	126515.38	918954.62	0.80	Peat	Rock	10.12	Thin Peat	2	6	2	24	Medium
11744	Point	131064.05	912726.79	3.00	PEAT	ROCK	3.64	Thick Peat	3	2	2	12	Low
11745	Point	131073.45	912710.81	2.90	PEAT	ROCK	2.81	Thick Peat	3	2	2	12	Low
11746	Point	131082.12	912693.21	1.10	PEAT	ROCK	1.73	Thin Peat	2	1	2	4	Negligible
11747	Point	131092.48	912688.33	1.39	PEAT	ROCK	1.40	Thin Peat	2	1	2	4	Negligible
11748	Point	131101.17	912687.75	0.21	PEAT	ROCK	1.38	Peaty Soil	1	1	2	2	Negligible
11749	Point	131110.38	912686.96	1.00	PEAT	ROCK	1.52	Thin Peat	2	1	2	4	Negligible
11750	Point	131115.06	912685.66	0.00	PEAT	ROCK	2.69	No Peat	0	2	2	0	None
11751	Point	131116.74	912680.92	0.30	PEAT	ROCK	2.69	Peaty Soil	1	2	2	4	Negligible
11752	Point	131111.49	912661.81	1.30	PEAT	ROCK	5.61	Thin Peat	2	4	2	16	Medium
11753	Point	131114.88	912642.64	0.09	PEAT	ROCK	5.61	Peaty Soil	1	4	2	8	Low
11754	Point	131114.87	912641.41	0.01	PEAT	ROCK	7.64	Peaty Soil	1	4	2	8	Low
11755	Point	131112.79	912636.92	0.01	PEAT	ROCK	8.86	Peaty Soil	1	6	2	12	Low
11756	Point	131112.66	912632.02	0.01	PEAT	ROCK	7.97	Peaty Soil	1	4	2	8	Low
11757	Point	131112.27	912629.92	0.00	PEAT	ROCK	7.97	No Peat	0	4	2	0	None
11758	Point	131110.60	912627.04	0.40	PEAT	ROCK	6.59	Peaty Soil	1	4	2	8	Low
11759	Point	131104.29	912618.71	0.80	PEAT	ROCK	8.73	Thin Peat	2	6	2	24	Medium
11760	Point	131060.08	912595.48	0.00	PEAT	ROCK	15.74	No Peat	0	8	2	0	None
11761	Point	131048.56	912594.01	1.30	PEAT	ROCK	9.97	Thin Peat	2	6	2	24	Medium
11762	Point	131043.97	912595.23	0.50	PEAT	ROCK	10.62	Peaty Soil	1	6	2	12	Low
11763	Point	131028.86	912590.68	0.81	PEAT	ROCK	10.62	Thin Peat	2	6	2	24	Medium
11764	Point	131025.93	912591.05	0.41	PEAT	ROCK	17.06	Peaty Soil	1	8	2	16	Medium
11765	Point	131000.73	912594.81	0.50	PEAT	ROCK	16.48	Peaty Soil	1	8	2	16	Medium
11766	Point	130985.03	912594.15	1.50	PEAT	ROCK	11.29	Thin Peat	2	6	2	24	Medium
11767	Point	130984.81	912605.63	1.21	PEAT	ROCK	15.23	Thin Peat	2	8	2	32	High
11768	Point	130978.88	912624.37	0.18	PEAT	ROCK	16.67	Peaty Soil	1	8	2	16	Medium
11769	Point	130973.26	912640.58	0.60	PEAT	ROCK	17.43	Thin Peat	2	8	2	32	High
11770	Point	130971.00	912660.69	0.50	PEAT	ROCK	13.61	Peaty Soil	1	8	2	16	Medium
11771	Point	130974.81	912676.93	0.40	PEAT	ROCK	14.16	Peaty Soil	1	8	2	16	Medium
11772	Point	130983.16	912696.29	0.79	PEAT	ROCK	11.71	Thin Peat	2	6	2	24	Medium
11773	Point	130999.62	912701.18	0.71	PEAT	ROCK	8.13	Thin Peat	2	6	2	24	Medium
11774	Point	131001.15	912722.46	1.60	PEAT	ROCK	7.07	Thick Peat	3	4	2	24	Medium
11775	Point	131017.39	912746.76	0.51	PEAT	ROCK	7.36	Thin Peat	2	4	2	16	Medium
11776	Point	131029.39	912759.54	1.61	PEAT	ROCK	5.58	Thick Peat	3	4	2	24	Medium
11777	Point	131043.55	912791.46	0.50	PEAT	ROCK	5.58	Peaty Soil	1	4	2	8	Low
11778	Point	131044.33	912794.47	0.44	PEAT	ROCK	7.91	Peaty Soil	1	4	2	8	Low
11779	Point	131045.76	912803.79	0.35	PEAT	ROCK	0.71	Peaty Soil	1	1	2	2	Negligible
11780	Point	131050.52	912828.92	1.10	PEAT	ROCK	1.64	Thin Peat	2	1	2	4	Negligible
11781	Point	131053.87	912853.57	2.49	PEAT	ROCK	2.51	Thick Peat	3	2	2	12	Low
11782	Point	131043.67	912857.28	0.50	PEAT	ROCK	6.08	Peaty Soil	1	4	2	8	Low
11783	Point	131029.43	912856.77	0.20	PEAT	ROCK	19.54	Peaty Soil	1	8	2	16	Medium
11784	Point	131030.11	912868.21	0.30	PEAT	ROCK	20.50	Peaty Soil	1	8	2	16	Medium
11785	Point	131025.18	912874.68	0.38	PEAT	ROCK	19.53	Peaty Soil	1	8	2	16	Medium
11786	Point	131024.39	912882.71	0.50	PEAT	ROCK	17.34	Peaty Soil	1	8	2	16	Medium
11787	Point	131042.74	912892.93	0.60	PEAT	ROCK	9.01	Thin Peat	2	6	2	24	Medium
11788	Point	131046.73	912911.66	0.50	PEAT	ROCK	3.77	Peaty Soil	1	2	2	4	Negligible
11789	Point	131050.27	912920.75	1.51	PEAT	ROCK	6.60	Thick Peat	3	4	2	24	Medium
11790	Point	131041.42	912942.55	2.10	PEAT	ROCK	7.30	Thick Peat	3	4	2	24	Medium
11791	Point	131033.79	912966.71	0.80	PEAT	ROCK	5.61	Thin Peat	2	4	2	16	Medium
11792	Point	130739.62	912982.87	2.02	PEAT	ROCK	6.62	Thick Peat	3	4	2	24	Medium
11793	Point	130726.81	912969.13	1.71	PEAT	ROCK	3.32	Thick Peat	3	2	2	12	Low
11794	Point	130703.36	912946.51	0.70	PEAT	ROCK	3.76	Thin Peat	2	2	2	8	Low
11795	Point	130685.78	912933.49	0.00	PEAT	ROCK	6.83	No Peat	0	4	2	0	None
11796	Point	130676.68	912928.19	0.90	PEAT	ROCK	8.85	Thin Peat	2	6	2	24	Medium
11797	Point	130667.91	912927.57	0.00	PEAT	ROCK	4.41	No Peat	0	4	2	0	None
11798	Point	130652.08	912921.44	0.21	PEAT	ROCK	4.78	Peaty Soil	1	4	2	8	Low
11799	Point	130633.60	912915.53	0.21	PEAT	ROCK	4.69	Peaty Soil	1	4	2	8	Low
11800	Point	130610.74	912904.88	2.60	PEAT	ROCK	5.73	Thick Peat	3	4	2	24	Medium
11801	Point	130593.89	912901.44	2.02	PEAT	ROCK	9.57	Thick Peat	3	6	2	36	High
11802	Point	130584.94	912885.99	0.40	PEAT	ROCK	7.35	Peaty Soil	1	4	2	8	Low
11803	Point	130578.46	912865.17	0.50	PEAT	ROCK	8.25	Peaty Soil	1	6	2	12	Low
11804	Point	130577.68	912855.35	0.20	PEAT	ROCK	6.13	Peaty Soil	1	4	2	8	Low
11805	Point	130575.74	912844.57	0.41	PEAT	ROCK	6.07	Peaty Soil	1	4	2	8	Low
11806	Point	130573.58	912833.91	1.11	PEAT	ROCK	4.98	Thin Peat	2	4	2	16	Medium
11807	Point	130580.08	912832.01	0.22	PEAT	ROCK	6.12	Peaty Soil	1	4	2	8	Low
11808	Point	130597.94	912832.32	0.60	PEAT	ROCK	5.80	Thin Peat	2	4	2	16	Medium
11809	Point	130605.02	912832.72	0.61	PEAT	ROCK	5.90	Thin Peat	2	4	2	16	Medium
11810	Point	130615.37	912828.97	0.31	PEAT	ROCK	5.90	Peaty Soil	1	4	2	8	Low
11811	Point	130619.40	912827.86	0.08	PEAT	ROCK	6.77	Peaty Soil	1	4	2	8	Low
11812	Point	130626.01	912829.71	0.59	PEAT	ROCK	6.29	Thin Peat	2	4	2	16	Medium
11813	Point	130635.22	912830.34	0.61	PEAT	ROCK	8.29	Thin Peat	2	6	2	24	Medium
11814	Point	130645.61	912832.91	0.73	PEAT	ROCK	5.23	Thin Peat	2	4	2	16	Medium
11815	Point	130651.08	912800.33	0.51	PEAT	ROCK	6.09	Thin Peat	2	4	2	16	Medium
11816	Point	130651.26	912797.19	1.12	PEAT	ROCK	9.00	Thin Peat	2	6	2	24	Medium
11817	Point	130650.65	912792.54	0.40	PEAT	ROCK	13.67	Peaty Soil	1	8	2	16	Medium
11818	Point	130650.09	912788.87	0.32	PEAT	ROCK	5.59	Peaty Soil	1	4	2	8	Low
11819	Point	130645.43	912777.61	0.51	PEAT	ROCK	9.24	Thin Peat	2	6	2	24	Medium
11820	Point	130655.18	912750.23	0.61	PEAT	ROCK	18.69	Thin Peat	2	8	2	32	High
11821	Point	130667.05	912745.90	0.31	PEAT	ROCK	18.79	Peaty Soil	1	8	2	16	Medium
11822	Point	130668.57	912735.11	0.40	PEAT	ROCK	11.39	Peaty Soil	1	6	2	12	Low
11823	Point	130663.81	912724.45	0.61	PEAT	ROCK	17.49	Thin Peat	2	8	2	32	High
11824	Point	130667.38	912698.82	0.21	PEAT	ROCK	15.69	Peaty Soil	1	8	2	16	Medium
11825	Point	130662.41	912678.02	0.15	PEAT	ROCK	9.21	Peaty Soil	1	6	2	12	Low
11826	Point	130645.67	912660.39	0.17	PEAT	ROCK	7.96	Peaty Soil	1	4	2	8	Low
11827	Point	130639.39	912660.46	0.92	PEAT	ROCK	9.50	Thin Peat	2	6	2	24	Medium
11828	Point	130634.76	912660.28	0.69	PEAT	ROCK	11.43	Thin Peat	2	6	2	24	Medium
11829	Point	130627.31	912659.40	0.32	PEAT	ROCK	11.60	Peaty Soil	1	6	2	12	Low
11830	Point	130613.02	912658.63	0.10	PEAT	ROCK	13.18	Peaty Soil	1	8	2	16	Medium
11831	Point	130600.60	912658.51	0.50	PEAT	ROCK	17.50	Peaty Soil	1	8	2	16	Medium
11832	Point	130580.68	912658.86	0.82	PEAT	ROCK	16.77	Thin Peat	2	8	2	32	High
11833	Point	130577.48	912658.79	0.45	PEAT	ROCK	16.59	Peaty Soil	1	8	2	16	Medium
11834	Point	130569.88	912659.05	0.32	PEAT	ROCK	12.82	Peaty Soil	1	8	2	16	Medium
11835	Point	130567.69	912672.05	0.40	PEAT	ROCK	9.73	Peaty Soil	1	6	2	12	Low
11836	Point	130569.91	912693.06	0.35	PEAT	ROCK	10.24	Peaty Soil	1	6	2	12	Low
11837	Point	130567.47	912711.15	0.40	PEAT	ROCK	9.58	Peaty Soil	1	6	2	12	Low
11838	Point	130565.18	912739.43	0.12	PEAT	ROCK	10.51	Peaty Soil	1	6	2	12	Low
11839	Point	130561.21	912749.58	0.01	PEAT	ROCK	11.51	Peaty Soil	1	6	2	12	Low
11840	Point	130558.84	912765.26	0.09	PEAT	ROCK	11.07	Peaty Soil	1	6	2	12	Low
11841	Point	130546.29	912786.19	0.62	PEAT	ROCK	10.48	Thin Peat	2	6	2	24	Medium
11842	Point	130549.67	912800.87	0.22	PEAT	ROCK	6.30	Peaty Soil	1	4	2	8	Low
11843	Point	130546.88	912818.22	1.93	PEAT	ROCK	7.57	Thick Peat	3	4	2	24	Medium
11844	Point	130547.70	912832.86	0.83	PEAT	ROCK	8.06	Thin Peat	2	6	2	24	Medium
11845	Point	130535.64	912821.10	1.60	PEAT	ROCK	11.21	Thick Peat	3	6	2	36	High
11846	Point	130512.22	912791.73	0.50	PEAT	ROCK	13.63	Peaty Soil	1	8	2	16	Medium
11847	Point	130497.61	912774.96	0.30	PEAT	ROCK	12.59	Peaty Soil	1	8	2	16	Medium
11848	Point	130490.21	912761.35	0.30	PEAT	ROCK	6.54	Peaty Soil	1	4	2	8	Low
11849	Point	130476.44	912751.65	0.70	PEAT	ROCK	6.27	Thin Peat	2	4	2	16	Medium
11850	Point	130469.35	912746.60	0.41	PEAT	ROCK	8.80	Peaty Soil	1	6	2	12	Low
11851	Point	130457.05	912739.11	0.46	PEAT	ROCK	4.63	Peaty Soil	1	4	2	8	Low
11852	Point	130445.96	912730.61	0.62	PEAT	ROCK	5.86	Thin Peat	2	4	2	16	Medium
11853	Point	130436.86	912724.45	0.20	PEAT	ROCK	17.03	Peaty Soil	1	8	2	16	Medium
11854	Point	130421.42	912718.66	0.31	PEAT	ROCK	18.97	Peaty Soil	1	8	2	16	Medium
11855	Point	130396.63	912695.81	0.09	PEAT	ROCK	16.66	Peaty Soil	1	8	2	16	Medium
11856	Point	130384.14	912688.05	0.38	PEAT	ROCK	16.07	Peaty Soil	1	8	2	16	Medium
11857	Point	130368.18	912676.55	0.61	PEAT	ROCK	17.35	Thin Peat	2	8	2	32	High

ID	SOURCE	X	Y	Depth	Surface	Substrate	Slope	Peat Coefficient	Peat Coefficient	Slope Coefficient	Substrate Coefficient	Risk Coefficient	Potential Instability
1	Point	126515.38	918954.62	0.80	Peat	Rock	10.12	Thin Peat	2	6	2	24	Medium
11858	Point	130363.63	912673.42	0.41	PEAT	ROCK	17.12	Peaty Soil	1	8	2	16	Medium
11859	Point	130357.16	912664.82	0.38	PEAT	ROCK	17.96	Peaty Soil	1	8	2	16	Medium
11860	Point	130347.83	912651.13	0.50	PEAT	ROCK	14.58	Peaty Soil	1	8	2	16	Medium
11861	Point	130328.59	912638.66	1.06	PEAT	ROCK	13.38	Thin Peat	2	8	2	32	High
11862	Point	130314.22	912627.09	0.33	PEAT	ROCK	17.93	Peaty Soil	1	8	2	16	Medium
11863	Point	130299.71	912620.15	0.60	PEAT	ROCK	13.64	Thin Peat	2	8	2	32	High
11864	Point	130271.86	912614.43	0.50	PEAT	ROCK	15.62	Peaty Soil	1	8	2	16	Medium
11865	Point	130247.56	912612.91	0.60	PEAT	ROCK	14.11	Thin Peat	2	8	2	32	High
11866	Point	130224.89	912614.86	0.11	PEAT	ROCK	14.42	Peaty Soil	1	8	2	16	Medium
11867	Point	130210.86	912613.37	0.61	PEAT	ROCK	11.77	Thin Peat	2	6	2	24	Medium
11868	Point	130187.82	912607.53	0.41	PEAT	ROCK	20.72	Peaty Soil	1	8	2	16	Medium
11869	Point	130163.24	912596.73	0.20	PEAT	ROCK	22.92	Peaty Soil	1	8	2	16	Medium
11870	Point	130158.26	912596.68	0.70	PEAT	ROCK	22.57	Thin Peat	2	8	2	32	High
11871	Point	130151.54	912579.05	0.89	PEAT	ROCK	19.93	Thin Peat	2	8	2	32	High
11872	Point	130168.38	912578.28	0.63	PEAT	ROCK	16.53	Thin Peat	2	8	2	32	High
11873	Point	130196.07	912574.54	0.31	PEAT	ROCK	16.99	Peaty Soil	1	8	2	16	Medium
11874	Point	130210.42	912572.63	0.22	PEAT	ROCK	13.52	Peaty Soil	1	8	2	16	Medium
11875	Point	130225.33	912563.47	0.40	PEAT	ROCK	19.73	Peaty Soil	1	8	2	16	Medium
11876	Point	130247.36	912554.88	0.09	PEAT	ROCK	17.69	Peaty Soil	1	8	2	16	Medium
11877	Point	130265.12	912551.49	0.11	PEAT	ROCK	16.78	Peaty Soil	1	8	2	16	Medium
11878	Point	130279.40	912551.94	0.49	PEAT	ROCK	22.29	Peaty Soil	1	8	2	16	Medium
11879	Point	130300.78	912546.80	0.43	PEAT	ROCK	20.12	Peaty Soil	1	8	2	16	Medium
11880	Point	130321.58	912542.16	0.51	PEAT	ROCK	22.34	Thin Peat	2	8	2	32	High
11881	Point	130343.73	912535.18	0.41	PEAT	ROCK	20.61	Peaty Soil	1	8	2	16	Medium
11882	Point	130364.91	912526.97	0.11	PEAT	ROCK	15.32	Peaty Soil	1	8	2	16	Medium
11883	Point	130383.81	912521.00	0.60	PEAT	ROCK	19.46	Thin Peat	2	8	2	32	High
11884	Point	130398.06	912515.93	0.53	PEAT	ROCK	19.27	Thin Peat	2	8	2	32	High
11885	Point	130419.46	912511.47	0.40	PEAT	ROCK	12.57	Peaty Soil	1	8	2	16	Medium
11886	Point	130430.98	912508.20	0.30	PEAT	ROCK	17.21	Peaty Soil	1	8	2	16	Medium
11887	Point	130444.92	912505.42	0.59	PEAT	ROCK	22.59	Thin Peat	2	8	2	32	High
11888	Point	130455.14	912498.89	0.25	PEAT	ROCK	22.59	Peaty Soil	1	8	2	16	Medium
11889	Point	130459.46	912499.66	0.07	PEAT	ROCK	23.66	Peaty Soil	1	8	2	16	Medium
11890	Point	130464.74	912502.46	0.23	PEAT	ROCK	24.14	Peaty Soil	1	8	2	16	Medium
11891	Point	130471.29	912502.08	0.53	PEAT	ROCK	22.56	Thin Peat	2	8	2	32	High
11892	Point	130475.53	912502.50	0.33	PEAT	ROCK	17.32	Peaty Soil	1	8	2	16	Medium
11893	Point	130491.56	912503.54	0.09	PEAT	ROCK	18.83	Peaty Soil	1	8	2	16	Medium
11894	Point	130505.97	912501.81	0.22	PEAT	ROCK	27.53	Peaty Soil	1	8	2	16	Medium
11895	Point	130522.67	912501.58	0.22	PEAT	ROCK	14.43	Peaty Soil	1	8	2	16	Medium
11896	Point	130555.05	912493.32	0.30	PEAT	ROCK	20.20	Peaty Soil	1	8	2	16	Medium
11897	Point	130565.18	912492.40	0.22	PEAT	ROCK	13.95	Peaty Soil	1	8	2	16	Medium
11898	Point	130165.06	912505.76	0.88	PEAT	ROCK	18.69	Thin Peat	2	8	2	32	High
11899	Point	130154.43	912497.93	0.81	PEAT	ROCK	15.93	Thin Peat	2	8	2	32	High
11900	Point	130151.35	912493.73	0.60	PEAT	ROCK	16.67	Thin Peat	2	8	2	32	High
11901	Point	130118.38	912493.63	0.23	PEAT	ROCK	8.60	Peaty Soil	1	6	2	12	Low
11902	Point	130118.28	912510.78	0.51	PEAT	ROCK	8.58	Thin Peat	2	6	2	24	Medium
11903	Point	130117.42	912526.84	0.80	PEAT	ROCK	6.94	Thin Peat	2	4	2	16	Medium
11904	Point	130103.22	912528.62	0.60	PEAT	ROCK	10.44	Thin Peat	2	6	2	24	Medium
11905	Point	130124.27	912542.51	0.47	PEAT	ROCK	17.89	Peaty Soil	1	8	2	16	Medium
11906	Point	130144.54	912545.08	0.29	PEAT	ROCK	11.13	Peaty Soil	1	6	2	12	Low
11907	Point	130160.41	912549.06	0.50	PEAT	ROCK	14.41	Peaty Soil	1	8	2	16	Medium
11908	Point	130168.98	912549.92	0.22	PEAT	ROCK	16.84	Peaty Soil	1	8	2	16	Medium
11909	Point	130195.31	912549.05	0.58	PEAT	ROCK	14.08	Thin Peat	2	8	2	32	High
11910	Point	130221.13	912541.61	0.60	PEAT	ROCK	7.63	Thin Peat	2	4	2	16	Medium
11911	Point	130196.23	912531.31	0.92	PEAT	ROCK	7.11	Thin Peat	2	4	2	16	Medium
11912	Point	130181.80	912520.36	1.00	PEAT	ROCK	10.89	Thin Peat	2	6	2	24	Medium
11913	Point	130176.42	912516.69	0.70	PEAT	ROCK	10.16	Thin Peat	2	6	2	24	Medium
11914	Point	132478.51	912971.82	1.11	PEAT	ROCK	9.65	Thin Peat	2	6	2	24	Medium
11915	Point	132474.79	912978.73	0.95	PEAT	ROCK	10.24	Thin Peat	2	6	2	24	Medium
11916	Point	132478.20	912976.06	1.47	PEAT	ROCK	9.62	Thin Peat	2	6	2	24	Medium
11917	Point	132482.52	912972.09	1.90	PEAT	ROCK	9.70	Thick Peat	3	6	2	36	High
11918	Point	132461.05	912978.28	0.43	PEAT	ROCK	4.33	Peaty Soil	1	4	2	8	Low
11919	Point	132460.51	912963.44	0.59	PEAT	ROCK	4.30	Thin Peat	2	4	2	16	Medium
11920	Point	132459.35	912944.04	0.62	PEAT	ROCK	4.93	Thin Peat	2	4	2	16	Medium
11921	Point	132459.63	912936.75	1.17	PEAT	ROCK	3.58	Thin Peat	2	2	2	8	Low
11922	Point	132463.44	912919.68	0.85	PEAT	ROCK	6.28	Thin Peat	2	4	2	16	Medium
11923	Point	132466.41	912911.20	0.64	PEAT	ROCK	1.63	Thin Peat	2	1	2	4	Negligible
11924	Point	132429.53	912921.48	0.41	PEAT	ROCK	5.88	Peaty Soil	1	4	2	8	Low
11925	Point	132423.41	912926.34	0.58	PEAT	ROCK	14.55	Thin Peat	2	8	2	32	High
11926	Point	132408.86	912976.54	0.11	PEAT	ROCK	12.57	Peaty Soil	1	8	2	16	Medium
11927	Point	132408.80	912985.17	0.02	PEAT	ROCK	12.57	Peaty Soil	1	8	2	16	Medium
11928	Point	132408.73	912985.20	0.03	PEAT	ROCK	4.75	Peaty Soil	1	4	2	8	Low
11929	Point	132358.83	912989.44	3.82	PEAT	ROCK	4.42	Thick Peat	3	4	2	24	Medium
11930	Point	132371.20	912982.65	2.73	PEAT	ROCK	3.72	Thick Peat	3	2	2	12	Low
11931	Point	132361.27	912971.48	3.95	PEAT	ROCK	4.55	Thick Peat	3	4	2	24	Medium
11932	Point	132350.36	912982.40	2.81	PEAT	ROCK	4.42	Thick Peat	3	4	2	24	Medium
11933	Point	132332.15	912963.61	1.73	PEAT	ROCK	4.33	Thick Peat	3	4	2	24	Medium
11934	Point	132338.64	912951.86	2.55	PEAT	ROCK	3.57	Thick Peat	3	2	2	12	Low
11935	Point	132315.00	912941.80	0.81	PEAT	ROCK	3.63	Thin Peat	2	2	2	8	Low
11936	Point	132307.89	912948.06	0.23	PEAT	ROCK	3.04	Peaty Soil	1	2	2	4	Negligible
11937	Point	132303.59	912949.74	0.50	PEAT	ROCK	10.47	Peaty Soil	1	6	2	12	Low
11938	Point	132299.86	912950.24	1.15	PEAT	ROCK	3.89	Thin Peat	2	2	2	8	Low
11939	Point	132283.67	912939.66	0.81	PEAT	ROCK	1.77	Thin Peat	2	1	2	4	Negligible
11940	Point	132288.01	912935.89	0.82	PEAT	ROCK	3.71	Thin Peat	2	2	2	8	Low
11941	Point	132297.79	912926.48	0.25	PEAT	ROCK	6.90	Peaty Soil	1	4	2	8	Low
11942	Point	132307.84	912917.20	1.26	PEAT	ROCK	5.05	Thin Peat	2	4	2	16	Medium
11943	Point	132287.41	912912.00	0.53	PEAT	ROCK	9.46	Thin Peat	2	6	2	24	Medium
11944	Point	132278.68	912919.04	0.40	PEAT	ROCK	8.81	Peaty Soil	1	6	2	12	Low
11945	Point	132263.69	912923.42	0.47	PEAT	ROCK	3.05	Peaty Soil	1	2	2	4	Negligible
11946	Point	132254.34	912929.28	0.28	PEAT	ROCK	1.04	Peaty Soil	1	1	2	2	Negligible
11947	Point	132236.54	912895.50	2.45	PEAT	ROCK	3.66	Thick Peat	3	2	2	12	Low
11948	Point	132223.53	912881.29	4.41	PEAT	ROCK	3.44	Thick Peat	3	2	2	12	Low
11949	Point	132210.66	912867.42	2.05	PEAT	ROCK	5.81	Thick Peat	3	4	2	24	Medium
11950	Point	132197.82	912842.61	0.54	PEAT	ROCK	2.64	Thin Peat	2	2	2	8	Low
11951	Point	132192.24	912846.85	0.47	PEAT	ROCK	8.05	Peaty Soil	1	6	2	12	Low
11952	Point	132178.62	912837.18	1.03	PEAT	ROCK	8.67	Thin Peat	2	6	2	24	Medium
11953	Point	132191.39	912828.88	0.53	PEAT	ROCK	12.57	Thin Peat	2	8	2	32	High
11954	Point	132192.15	912740.05	0.45	PEAT	ROCK	12.32	Peaty Soil	1	8	2	16	Medium
11955	Point	132211.02	912737.23	0.11	PEAT	ROCK	7.22	Peaty Soil	1	4	2	8	Low
11956	Point	132227.96	912735.98	1.07	PEAT	ROCK	8.79	Thin Peat	2	6	2	24	Medium
11957	Point	132246.02	912735.49	1.29	PEAT	ROCK	8.62	Thin Peat	2	6	2	24	Medium
11958	Point	132262.57	912733.11	0.53	PEAT	ROCK	8.78	Thin Peat	2	6	2	24	Medium
11959	Point	132266.95	912762.88	1.29	PEAT	ROCK	12.95	Thin Peat	2	8	2	32	High
11960	Point	132246.17	912762.02	0.27	PEAT	ROCK	15.20	Peaty Soil	1	8	2	16	Medium
11961	Point	132229.61	912761.14	0.50	PEAT	ROCK	10.56	Peaty Soil	1	6	2	12	Low
11962	Point	132218.75	912763.73	0.64	PEAT	ROCK	7.52	Thin Peat	2	4	2	16	Medium
11963	Point	132200.69	912764.43	1.23	PEAT	ROCK	9.73	Thin Peat	2	6	2	24	Medium
11964	Point	132200.33	912784.32	1.28	PEAT	ROCK	9.96	Thin Peat	2	6	2	24	Medium
11965	Point	132206.79	912784.38	0.52	PEAT	ROCK	9.73	Thin Peat	2	6	2	24	Medium
11966	Point	132219.87	912783.05	0.71	PEAT	ROCK	6.85	Thin Peat	2	4	2	16	Medium
11967	Point	132229.05	912781.85	0.28	PEAT	ROCK	8.44	Peaty Soil	1	6	2	12	Low
11968	Point	132242.62	912777.70	0.42	PEAT	ROCK	11.75	Peaty Soil	1	6	2	12	Low
11969	Point	132259.85	912776.63	0.71	PEAT	ROCK	7.25	Thin Peat	2	4	2	16	Medium
11970	Point	132265.26	912804.03	0.87	PEAT	ROCK	5.82	Thin Peat	2	4	2	16	Medium
11971	Point	132240.37	912804.31	0.50	PEAT	ROCK	5.96	Peaty Soil	1	4	2	8	Low

ID	SOURCE	X	Y	Depth	Surface	Substrate	Slope	Peat Coefficient	Peat Coefficient	Slope Coefficient	Substrate Coefficient	Risk Coefficient	Potential Instability
1	Point	126515.38	918954.62	0.80	Peat	Rock	10.12	Thin Peat	2	6	2	24	Medium
11972	Point	132220.32	912805.78	0.98	PEAT	ROCK	9.05	Thin Peat	2	6	2	24	Medium
11973	Point	132198.52	912803.60	1.14	PEAT	ROCK	9.02	Thin Peat	2	6	2	24	Medium
11974	Point	132176.37	912797.38	0.50	PEAT	ROCK	11.36	Peaty Soil	1	6	2	12	Low
11975	Point	132180.55	912808.12	0.60	PEAT	ROCK	12.83	Thin Peat	2	8	2	32	High
11976	Point	132184.15	912817.27	0.52	PEAT	ROCK	7.31	Thin Peat	2	4	2	16	Medium
11977	Point	132201.92	912814.81	0.49	PEAT	ROCK	5.05	Peaty Soil	1	4	2	8	Low
11978	Point	132221.07	912812.98	1.91	PEAT	ROCK	8.54	Thick Peat	3	6	2	36	High
11979	Point	132243.29	912813.36	0.10	PEAT	ROCK	8.78	Peaty Soil	1	6	2	12	Low
11980	Point	132258.62	912813.74	1.01	PEAT	ROCK	10.43	Thin Peat	2	6	2	24	Medium
11981	Point	132240.36	912823.26	0.44	PEAT	ROCK	12.22	Peaty Soil	1	8	2	16	Medium
11982	Point	132218.61	912826.09	0.38	PEAT	ROCK	8.67	Peaty Soil	1	6	2	12	Low
11983	Point	132194.87	912825.21	0.52	PEAT	ROCK	8.64	Thin Peat	2	6	2	24	Medium
11984	Point	132192.02	912840.47	0.55	PEAT	ROCK	6.76	Thin Peat	2	4	2	16	Medium
11985	Point	132176.52	912834.78	1.10	PEAT	ROCK	10.08	Thin Peat	2	6	2	24	Medium
11986	Point	132170.31	912820.14	0.85	PEAT	ROCK	7.95	Thin Peat	2	4	2	16	Medium
11987	Point	132167.26	912807.45	1.03	PEAT	ROCK	11.27	Thin Peat	2	6	2	24	Medium
11988	Point	132138.72	912829.26	0.52	PEAT	ROCK	2.60	Thin Peat	2	2	2	8	Low
11989	Point	132137.37	912845.99	0.40	PEAT	ROCK	2.69	Peaty Soil	1	2	2	4	Negligible
11990	Point	132120.26	912841.27	0.50	PEAT	ROCK	5.43	Peaty Soil	1	4	2	8	Low
11991	Point	132097.94	912860.57	2.74	PEAT	ROCK	10.56	Thick Peat	3	6	2	36	High
11992	Point	132083.17	912882.00	1.48	PEAT	ROCK	12.99	Thin Peat	2	8	2	32	High
11993	Point	132069.61	912901.79	0.53	PEAT	ROCK	13.32	Thin Peat	2	8	2	32	High
11994	Point	132048.72	912930.19	0.50	PEAT	ROCK	12.81	Peaty Soil	1	8	2	16	Medium
11995	Point	132048.04	912927.45	0.11	PEAT	ROCK	16.63	Peaty Soil	1	8	2	16	Medium
11996	Point	132040.17	912916.39	0.15	PEAT	ROCK	13.74	Peaty Soil	1	8	2	16	Medium
11997	Point	132039.13	912922.94	0.50	PEAT	ROCK	14.32	Peaty Soil	1	8	2	16	Medium
11998	Point	132045.29	912918.87	0.41	PEAT	ROCK	13.11	Peaty Soil	1	8	2	16	Medium
11999	Point	132045.34	912923.97	0.80	PEAT	ROCK	10.62	Thin Peat	2	6	2	24	Medium
12000	Point	132041.02	912934.22	0.35	PEAT	ROCK	12.12	Peaty Soil	1	8	2	16	Medium
12001	Point	132039.82	912945.56	0.47	PEAT	ROCK	12.19	Peaty Soil	1	8	2	16	Medium
12002	Point	132031.30	912941.43	1.32	PEAT	ROCK	13.99	Thin Peat	2	8	2	32	High
12003	Point	132017.44	912937.48	1.43	PEAT	ROCK	13.99	Thin Peat	2	8	2	32	High
12004	Point	132019.04	912939.06	0.96	PEAT	ROCK	10.34	Thin Peat	2	6	2	24	Medium
12005	Point	132032.30	912950.34	0.16	PEAT	ROCK	6.26	Peaty Soil	1	4	2	8	Low
12006	Point	132030.11	912955.36	0.15	PEAT	ROCK	10.30	Peaty Soil	1	6	2	12	Low
12007	Point	132024.58	912946.37	0.71	PEAT	ROCK	10.58	Thin Peat	2	6	2	24	Medium
12008	Point	132021.15	912952.17	0.20	PEAT	ROCK	7.53	Peaty Soil	1	4	2	8	Low
12009	Point	132012.20	912947.39	0.29	PEAT	ROCK	5.43	Peaty Soil	1	4	2	8	Low
12010	Point	132002.95	912977.28	2.10	PEAT	ROCK	5.39	Thick Peat	3	4	2	24	Medium
12011	Point	131991.80	912989.36	2.01	PEAT	ROCK	8.64	Thick Peat	3	6	2	36	High
12012	Point	132194.71	912840.40	0.17	PEAT	ROCK	3.51	Peaty Soil	1	2	2	4	Negligible
12013	Point	132180.88	912851.25	3.09	PEAT	ROCK	6.77	Thick Peat	3	4	2	24	Medium
12014	Point	132179.84	912849.37	3.10	PEAT	ROCK	7.18	Thick Peat	3	4	2	24	Medium
12015	Point	132180.88	912848.33	2.43	PEAT	ROCK	3.51	Thick Peat	3	2	2	12	Low
12016	Point	132183.00	912850.17	2.55	PEAT	ROCK	2.17	Thick Peat	3	2	2	12	Low
12017	Point	131049.33	912964.53	2.60	PEAT	ROCK	3.58	Thick Peat	3	2	2	12	Low
12018	Point	131055.20	912944.57	1.60	PEAT	ROCK	8.13	Thick Peat	3	6	2	36	High
12019	Point	131067.28	912921.32	0.20	PEAT	ROCK	23.73	Peaty Soil	1	8	2	16	Medium
12020	Point	131079.35	912907.26	0.49	PEAT	ROCK	15.93	Peaty Soil	1	8	2	16	Medium
12021	Point	131066.88	912913.96	0.00	PEAT	ROCK	6.59	No Peat	0	4	2	0	None
12022	Point	131057.92	912914.95	0.81	PEAT	ROCK	14.60	Thin Peat	2	8	2	32	High
12023	Point	131049.47	912890.54	0.12	PEAT	ROCK	19.20	Peaty Soil	1	8	2	16	Medium
12024	Point	131054.04	912888.77	0.79	PEAT	ROCK	22.93	Thin Peat	2	8	2	32	High
12025	Point	131039.26	912884.93	0.01	PEAT	ROCK	16.83	Peaty Soil	1	8	2	16	Medium
12026	Point	131036.02	912878.50	0.91	PEAT	ROCK	23.27	Thin Peat	2	8	2	32	High
12027	Point	131040.50	912880.60	0.20	PEAT	ROCK	23.78	Peaty Soil	1	8	2	16	Medium
12028	Point	131047.22	912884.97	0.70	PEAT	ROCK	25.38	Thin Peat	2	8	2	32	High
12029	Point	131050.78	912882.39	0.78	PEAT	ROCK	21.01	Thin Peat	2	8	2	32	High
12030	Point	131041.12	912873.83	0.69	PEAT	ROCK	17.90	Thin Peat	2	8	2	32	High
12031	Point	131048.99	912870.81	0.50	PEAT	ROCK	11.89	Peaty Soil	1	6	2	12	Low
12032	Point	131064.50	912879.69	0.29	PEAT	ROCK	8.80	Peaty Soil	1	6	2	12	Low
12033	Point	131070.31	912880.56	0.10	PEAT	ROCK	6.19	Peaty Soil	1	4	2	8	Low
12034	Point	131083.50	912863.58	1.30	PEAT	ROCK	3.49	Thin Peat	2	2	2	8	Low
12035	Point	131079.40	912864.74	0.51	PEAT	ROCK	1.42	Thin Peat	2	1	2	4	Negligible
12036	Point	131076.71	912866.01	0.30	PEAT	ROCK	1.68	Peaty Soil	1	1	2	2	Negligible
12037	Point	131070.74	912858.79	0.20	PEAT	ROCK	5.23	Peaty Soil	1	4	2	8	Low
12038	Point	131075.60	912854.24	0.60	PEAT	ROCK	5.23	Thin Peat	2	4	2	16	Medium
12039	Point	131078.87	912851.41	1.09	PEAT	ROCK	3.18	Thin Peat	2	2	2	8	Low
12040	Point	131071.53	912842.08	0.20	PEAT	ROCK	2.65	Peaty Soil	1	2	2	4	Negligible
12041	Point	131063.34	912847.68	0.40	PEAT	ROCK	2.66	Peaty Soil	1	2	2	4	Negligible
12042	Point	131062.43	912821.85	2.01	PEAT	ROCK	3.40	Thick Peat	3	2	2	12	Low
12043	Point	131067.91	912818.91	0.51	PEAT	ROCK	3.69	Thin Peat	2	2	2	8	Low
12044	Point	131067.57	912804.76	0.50	PEAT	ROCK	7.03	Peaty Soil	1	4	2	8	Low
12045	Point	131065.87	912797.80	0.62	PEAT	ROCK	3.14	Thin Peat	2	2	2	8	Low
12046	Point	131057.31	912801.53	1.40	PEAT	ROCK	6.05	Thin Peat	2	4	2	16	Medium
12047	Point	131055.13	912786.75	2.19	PEAT	ROCK	1.57	Thick Peat	3	1	2	6	Low
12048	Point	131045.45	912760.38	1.67	PEAT	ROCK	4.64	Thick Peat	3	4	2	24	Medium
12049	Point	131027.38	912737.15	1.41	PEAT	ROCK	9.93	Thin Peat	2	6	2	24	Medium
12050	Point	131037.32	912728.51	0.87	PEAT	ROCK	10.89	Thin Peat	2	6	2	24	Medium
12051	Point	131035.03	912716.62	0.31	PEAT	ROCK	12.05	Peaty Soil	1	8	2	16	Medium
12052	Point	131018.25	912721.01	0.40	PEAT	ROCK	12.81	Peaty Soil	1	8	2	16	Medium
12053	Point	131007.17	912602.66	1.00	PEAT	ROCK	12.05	Thin Peat	2	8	2	32	High
12054	Point	130990.87	912616.80	0.61	PEAT	ROCK	12.15	Thin Peat	2	8	2	32	High
12055	Point	131010.22	912618.10	0.59	PEAT	ROCK	18.16	Thin Peat	2	8	2	32	High
12056	Point	131003.41	912641.87	0.11	PEAT	ROCK	17.66	Peaty Soil	1	8	2	16	Medium
12057	Point	130998.39	912656.72	0.20	PEAT	ROCK	16.51	Peaty Soil	1	8	2	16	Medium
12058	Point	130997.40	912673.98	0.51	PEAT	ROCK	14.64	Thin Peat	2	8	2	32	High
12059	Point	131018.66	912696.64	0.60	PEAT	ROCK	5.45	Thin Peat	2	4	2	16	Medium
12060	Point	131027.31	912697.41	0.60	PEAT	ROCK	1.79	Thin Peat	2	1	2	4	Negligible
12061	Point	131012.07	912688.77	0.51	PEAT	ROCK	8.50	Thin Peat	2	6	2	24	Medium
12062	Point	131001.39	912675.06	0.61	PEAT	ROCK	12.27	Thin Peat	2	8	2	32	High
12063	Point	131004.42	912656.59	0.20	PEAT	ROCK	12.17	Peaty Soil	1	8	2	16	Medium
12064	Point	131011.14	912654.75	0.01	PEAT	ROCK	12.00	Peaty Soil	1	6	2	12	Low
12065	Point	131016.46	912645.81	0.01	PEAT	ROCK	21.50	Peaty Soil	1	8	2	16	Medium
12066	Point	131017.25	912641.51	0.01	PEAT	ROCK	21.50	Peaty Soil	1	8	2	16	Medium
12067	Point	131017.25	912641.51	0.01	PEAT	ROCK	17.46	Peaty Soil	1	8	2	16	Medium
12068	Point	131020.10	912636.12	0.60	PEAT	ROCK	12.14	Thin Peat	2	8	2	32	High
12069	Point	131011.98	912631.43	0.29	PEAT	ROCK	11.34	Peaty Soil	1	6	2	12	Low
12070	Point	131017.39	912628.09	0.40	PEAT	ROCK	7.58	Peaty Soil	1	4	2	8	Low
12071	Point	131019.99	912610.57	0.90	PEAT	ROCK	3.76	Thin Peat	2	2	2	8	Low
12072	Point	131020.86	912606.54	0.40	PEAT	ROCK	8.74	Peaty Soil	1	6	2	12	Low
12073	Point	131028.63	912599.50	0.47	PEAT	ROCK	8.74	Peaty Soil	1	6	2	12	Low
12074	Point	131026.94	912598.09	0.13	PEAT	ROCK	10.05	Peaty Soil	1	6	2	12	Low
12075	Point	131041.80	912615.47	1.00	PEAT	ROCK	3.90	Thin Peat	2	2	2	8	Low
12076	Point	131040.60	912626.33	0.41	PEAT	ROCK	10.51	Peaty Soil	1	6	2	12	Low
12077	Point	131036.55	912636.20	0.10	PEAT	ROCK	7.47	Peaty Soil	1	4	2	8	Low
12078	Point	131033.21	912655.75	0.79	PEAT	ROCK	4.15	Thin Peat	2	4	2	16	Medium
12079	Point	131020.43	912666.21	0.50	PEAT	ROCK	5.12	Peaty Soil	1	4	2	8	Low
12080	Point	131018.03	912673.57	1.00	PEAT	ROCK	3.72	Thin Peat	2	2	2	8	Low
12081	Point	131022.21	912676.77	0.39	PEAT	ROCK	3.84	Peaty Soil	1	2	2	4	Negligible
12082	Point	131025.57	912673.71	0.99	PEAT	ROCK	6.46	Thin Peat	2	4	2	16	Medium
12083	Point	131032.84	912674.34	0.68	PEAT	ROCK	6.46	Thin Peat	2	4	2	16	Medium
12084	Point	131033.78	912672.03	0.50	PEAT	ROCK	4.15	Peaty Soil	1	4	2	8	Low
12085	Point	131023.85	912669.00	0.21	PEAT	ROCK	4.78	Peaty Soil	1	4	2	8	Low

ID	SOURCE	X	Y	Depth	Surface	Substrate	Slope	Peat Coefficient	Peat Coefficient	Slope Coefficient	Substrate Coefficient	Risk Coefficient	Potential Instability
1	Point	126515.38	918954.62	0.80	Peat	Rock	10.12	Thin Peat	2	6	2	24	Medium
12086	Point	131015.31	912675.70	0.50	PEAT	ROCK	3.72	Peaty Soil	1	2	2	4	Negligible
12087	Point	131023.30	912679.62	0.71	PEAT	ROCK	14.00	Thin Peat	2	8	2	32	High
12088	Point	131035.71	912677.95	0.10	PEAT	ROCK	17.19	Peaty Soil	1	8	2	16	Medium
12089	Point	131037.93	912684.23	0.01	PEAT	ROCK	18.04	Peaty Soil	1	8	2	16	Medium
12090	Point	131041.48	912689.62	0.19	PEAT	ROCK	19.51	Peaty Soil	1	8	2	16	Medium
12091	Point	131048.38	912691.64	0.29	PEAT	ROCK	17.47	Peaty Soil	1	8	2	16	Medium
12092	Point	131053.08	912685.96	0.71	PEAT	ROCK	22.07	Thin Peat	2	8	2	32	High
12093	Point	131050.30	912677.83	0.10	PEAT	ROCK	14.50	Peaty Soil	1	8	2	16	Medium
12094	Point	131062.62	912681.95	0.20	PEAT	ROCK	15.29	Peaty Soil	1	8	2	16	Medium
12095	Point	131061.58	912688.39	0.31	PEAT	ROCK	11.63	Peaty Soil	1	6	2	12	Low
12096	Point	131055.45	912695.01	1.21	PEAT	ROCK	9.31	Thin Peat	2	6	2	24	Medium
12097	Point	131059.74	912703.88	0.90	PEAT	ROCK	10.34	Thin Peat	2	6	2	24	Medium
12098	Point	131068.22	912691.61	1.00	PEAT	ROCK	7.32	Thin Peat	2	4	2	16	Medium
12099	Point	131073.38	912682.57	0.88	PEAT	ROCK	16.20	Thin Peat	2	8	2	32	High
12100	Point	131058.40	912675.78	0.49	PEAT	ROCK	15.37	Peaty Soil	1	8	2	16	Medium
12101	Point	131053.61	912673.90	0.29	PEAT	ROCK	19.23	Peaty Soil	1	8	2	16	Medium
12102	Point	131046.11	912671.86	0.47	PEAT	ROCK	9.96	Peaty Soil	1	6	2	12	Low
12103	Point	131045.52	912666.23	0.16	PEAT	ROCK	12.12	Peaty Soil	1	8	2	16	Medium
12104	Point	131044.24	912647.34	0.20	PEAT	ROCK	8.05	Peaty Soil	1	6	2	12	Low
12105	Point	131047.30	912637.16	0.60	PEAT	ROCK	5.08	Thin Peat	2	4	2	16	Medium
12106	Point	131046.86	912625.56	1.50	PEAT	ROCK	6.96	Thin Peat	2	4	2	16	Medium
12107	Point	131047.02	912618.36	1.51	PEAT	ROCK	5.23	Thick Peat	3	4	2	24	Medium
12108	Point	131063.37	912615.31	0.50	PEAT	ROCK	6.07	Peaty Soil	1	4	2	8	Low
12109	Point	131064.64	912632.22	0.21	PEAT	ROCK	3.96	Peaty Soil	1	2	2	4	Negligible
12110	Point	131068.06	912648.12	0.20	PEAT	ROCK	4.29	Peaty Soil	1	4	2	8	Low
12111	Point	131075.22	912653.05	0.10	PEAT	ROCK	4.72	Peaty Soil	1	4	2	8	Low
12112	Point	131072.97	912654.46	0.02	PEAT	ROCK	8.81	Peaty Soil	1	6	2	12	Low
12113	Point	131073.85	912670.05	0.51	PEAT	ROCK	2.40	Thin Peat	2	2	2	8	Low
12114	Point	131086.81	912686.86	0.41	PEAT	ROCK	3.29	Peaty Soil	1	2	2	4	Negligible
12115	Point	131113.36	912681.71	0.00	PEAT	ROCK	3.08	No Peat	0	2	2	0	None
12116	Point	131112.44	912677.23	0.00	PEAT	ROCK	2.07	No Peat	0	2	2	0	None
12117	Point	131099.27	912664.57	1.60	PEAT	ROCK	3.57	Thick Peat	3	2	2	12	Low
12118	Point	131088.09	912660.56	2.10	PEAT	ROCK	2.93	Thick Peat	3	2	2	12	Low
12119	Point	131083.66	912642.41	0.51	PEAT	ROCK	5.49	Thin Peat	2	4	2	16	Medium
12120	Point	131098.09	912638.68	1.71	PEAT	ROCK	7.64	Thick Peat	3	4	2	24	Medium
12121	Point	131111.01	912636.34	0.20	PEAT	ROCK	9.70	Peaty Soil	1	6	2	12	Low
12122	Point	131106.80	912629.60	2.20	PEAT	ROCK	9.07	Thick Peat	3	6	2	36	High
12123	Point	131103.83	912621.68	1.70	PEAT	ROCK	2.62	Thick Peat	3	2	2	12	Low
12124	Point	131105.96	912647.43	0.02	PEAT	ROCK	2.46	Peaty Soil	1	2	2	4	Negligible
12125	Point	131104.12	912646.28	0.21	PEAT	ROCK	2.62	Peaty Soil	1	2	2	4	Negligible
12126	Point	131108.69	912646.90	0.10	PEAT	ROCK	2.62	Peaty Soil	1	2	2	4	Negligible
12127	Point	131106.35	912648.88	0.49	PEAT	ROCK	15.88	Peaty Soil	1	8	2	16	Medium
12128	Point	131049.71	912683.01	0.03	PEAT	ROCK	15.88	Peaty Soil	1	8	2	16	Medium
12129	Point	131047.10	912680.89	0.01	PEAT	ROCK	18.04	Peaty Soil	1	8	2	16	Medium
12130	Point	131042.22	912686.73	0.00	PEAT	ROCK	15.88	No Peat	0	8	2	0	None
12131	Point	131045.69	912684.40	0.01	PEAT	ROCK	7.04	Peaty Soil	1	4	2	8	Low
12132	Point	131508.84	912980.63	2.40	PEAT	ROCK	8.38	Thick Peat	3	6	2	36	High
12133	Point	131485.75	912982.91	0.80	PEAT	ROCK	13.70	Thin Peat	2	8	2	32	High
12134	Point	131468.16	912980.25	0.81	PEAT	ROCK	13.32	Thin Peat	2	8	2	32	High
12135	Point	131460.79	912986.33	0.29	PEAT	ROCK	16.65	Peaty Soil	1	8	2	16	Medium
12136	Point	131458.68	912984.75	0.02	PEAT	ROCK	16.65	Peaty Soil	1	8	2	16	Medium
12137	Point	131458.67	912984.77	0.01	PEAT	ROCK	14.32	Peaty Soil	1	8	2	16	Medium
12138	Point	131454.51	912984.69	0.00	PEAT	ROCK	5.20	No Peat	0	4	2	0	None
12139	Point	131454.17	912986.36	0.02	PEAT	ROCK	12.44	Peaty Soil	1	8	2	16	Medium
12140	Point	131452.87	912977.05	0.70	PEAT	ROCK	12.44	Thin Peat	2	8	2	32	High
12141	Point	131452.94	912977.06	0.70	PEAT	ROCK	5.72	Thin Peat	2	4	2	16	Medium
12142	Point	131438.81	912973.92	0.41	PEAT	ROCK	5.74	Peaty Soil	1	4	2	8	Low
12143	Point	131438.81	912986.28	0.60	PEAT	ROCK	8.82	Thin Peat	2	6	2	24	Medium
12144	Point	131431.44	912973.38	1.29	PEAT	ROCK	8.61	Thin Peat	2	6	2	24	Medium
12145	Point	131427.83	912968.49	0.19	PEAT	ROCK	6.25	Peaty Soil	1	4	2	8	Low
12146	Point	131429.36	912961.59	2.60	PEAT	ROCK	4.90	Thick Peat	3	4	2	24	Medium
12147	Point	131446.34	912966.09	0.50	PEAT	ROCK	8.45	Peaty Soil	1	6	2	12	Low
12148	Point	131460.96	912968.20	0.60	PEAT	ROCK	5.90	Thin Peat	2	4	2	16	Medium
12149	Point	131462.82	912971.86	0.37	PEAT	ROCK	5.90	Peaty Soil	1	4	2	8	Low
12150	Point	131463.56	912970.06	0.20	PEAT	ROCK	8.40	Peaty Soil	1	6	2	12	Low
12151	Point	131465.16	912963.83	0.20	PEAT	ROCK	7.72	Peaty Soil	1	4	2	8	Low
12152	Point	131474.94	912964.84	0.09	PEAT	ROCK	10.81	Peaty Soil	1	6	2	12	Low
12153	Point	131470.19	912969.51	0.41	PEAT	ROCK	11.65	Peaty Soil	1	6	2	12	Low
12154	Point	131470.83	912973.72	0.60	PEAT	ROCK	6.11	Thin Peat	2	4	2	16	Medium
12155	Point	131480.33	912974.80	0.49	PEAT	ROCK	4.50	Peaty Soil	1	4	2	8	Low
12156	Point	131490.77	912973.47	0.70	PEAT	ROCK	5.72	Thin Peat	2	4	2	16	Medium
12157	Point	131498.85	912951.10	0.19	PEAT	ROCK	5.77	Peaty Soil	1	4	2	8	Low
12158	Point	131493.73	912958.76	0.92	PEAT	ROCK	7.95	Thin Peat	2	4	2	16	Medium
12159	Point	131479.86	912950.72	0.29	PEAT	ROCK	9.06	Peaty Soil	1	6	2	12	Low
12160	Point	131482.11	912943.03	0.50	PEAT	ROCK	9.06	Peaty Soil	1	6	2	12	Low
12161	Point	131482.19	912943.04	0.51	PEAT	ROCK	6.60	Thin Peat	2	4	2	16	Medium
12162	Point	131466.92	912942.02	0.31	PEAT	ROCK	10.36	Peaty Soil	1	6	2	12	Low
12163	Point	131462.21	912950.31	0.48	PEAT	ROCK	5.25	Peaty Soil	1	4	2	8	Low
12164	Point	131458.06	912948.83	0.31	PEAT	ROCK	1.37	Peaty Soil	1	1	2	2	Negligible
12165	Point	131437.82	912949.15	2.60	PEAT	ROCK	4.50	Thick Peat	3	4	2	24	Medium
12166	Point	131422.94	912948.68	2.58	PEAT	ROCK	4.77	Thick Peat	3	4	2	24	Medium
12167	Point	131418.03	912930.25	1.68	PEAT	ROCK	3.61	Thick Peat	3	2	2	12	Low
12168	Point	131432.29	912925.18	0.60	PEAT	ROCK	4.13	Thin Peat	2	4	2	16	Medium
12169	Point	131437.23	912922.64	0.20	PEAT	ROCK	5.73	Peaty Soil	1	4	2	8	Low
12170	Point	131441.46	912923.53	1.00	PEAT	ROCK	3.26	Thin Peat	2	2	2	8	Low
12171	Point	131459.39	912921.33	3.59	PEAT	ROCK	5.97	Thick Peat	3	4	2	24	Medium
12172	Point	131479.10	912922.86	0.90	PEAT	ROCK	10.05	Thin Peat	2	6	2	24	Medium
12173	Point	131489.39	912926.23	0.31	PEAT	ROCK	8.08	Peaty Soil	1	6	2	12	Low
12174	Point	131492.69	912925.64	0.57	PEAT	ROCK	8.08	Thin Peat	2	6	2	24	Medium
12175	Point	131492.72	912925.64	0.59	PEAT	ROCK	5.93	Thin Peat	2	4	2	16	Medium
12176	Point	131500.73	912926.15	0.50	PEAT	ROCK	6.27	Peaty Soil	1	4	2	8	Low
12177	Point	131502.45	912936.80	0.80	PEAT	ROCK	11.94	Thin Peat	2	6	2	24	Medium
12178	Point	131489.71	912903.24	0.20	PEAT	ROCK	7.76	Peaty Soil	1	4	2	8	Low
12179	Point	131479.04	912903.70	0.11	PEAT	ROCK	7.76	Peaty Soil	1	4	2	8	Low
12180	Point	131479.08	912903.64	0.13	PEAT	ROCK	5.21	Peaty Soil	1	4	2	8	Low
12181	Point	131456.85	912905.50	0.61	PEAT	ROCK	5.47	Thin Peat	2	4	2	16	Medium
12182	Point	131445.63	912903.46	0.50	PEAT	ROCK	5.95	Peaty Soil	1	4	2	8	Low
12183	Point	131437.70	912912.07	0.44	PEAT	ROCK	8.38	Peaty Soil	1	6	2	12	Low
12184	Point	131431.93	912907.16	0.50	PEAT	ROCK	2.88	Peaty Soil	1	2	2	4	Negligible
12185	Point	131427.71	912916.56	0.90	PEAT	ROCK	2.24	Thin Peat	2	2	2	8	Low
12186	Point	131434.02	912918.64	0.30	PEAT	ROCK	3.72	Peaty Soil	1	2	2	4	Negligible
12187	Point	131437.20	912925.10	0.68	PEAT	ROCK	7.36	Thin Peat	2	4	2	16	Medium
12188	Point	131413.77	912913.69	2.40	PEAT	ROCK	8.52	Thick Peat	3	6	2	36	High
12189	Point	131408.14	912899.86	0.71	PEAT	ROCK	4.23	Thin Peat	2	4	2	16	Medium
12190	Point	131445.75	912893.18	2.69	PEAT	ROCK	9.67	Thick Peat	3	6	2	36	High
12191	Point	131495.75	912887.95	0.41	PEAT	ROCK	6.23	Peaty Soil	1	4	2	8	Low
12192	Point	131424.06	912977.11	0.29	PEAT	ROCK	8.86	Peaty Soil	1	6	2	12	Low
12193	Point	131420.36	912966.14	1.69	PEAT	ROCK	6.38	Thick Peat	3	4	2	24	Medium
12194	Point	131413.11	912946.74	1.08	PEAT	ROCK	6.62	Thin Peat	2	4	2	16	Medium
12195	Point	131404.86	912923.95	0.31	PEAT	ROCK	7.12	Peaty Soil	1	4	2	8	Low
12196	Point	131401.38	912910.45	1.71	PEAT	ROCK	7.15	Thick Peat	3	4	2	24	Medium
12197	Point	131393.23	912906.52	0.38	PEAT	ROCK	10.03	Peaty Soil	1	6	2	12	Low
12198	Point	131392.98	912915.05	2.38	PEAT	ROCK	6.80	Thick Peat	3	4	2	24	Medium
12199	Point	131383.84	912927.31	0.71	PEAT	ROCK	14.08	Thin Peat	2	8	2	32	High

ID	SOURCE	X	Y	Depth	Surface	Substrate	Slope	Peat Coefficient	Peat Coefficient	Slope Coefficient	Substrate Coefficient	Risk Coefficient	Potential Instability
1	Point	126515.38	918954.62	0.80	Peat	Rock	10.12	Thin Peat	2	6	2	24	Medium
12200	Point	131369.48	912930.34	0.63	PEAT	ROCK	11.25	Thin Peat	2	6	2	24	Medium
12201	Point	131363.96	912929.66	0.01	PEAT	ROCK	9.47	Peaty Soil	1	6	2	12	Low
12202	Point	131361.90	912914.68	0.51	PEAT	ROCK	5.96	Thin Peat	2	4	2	16	Medium
12203	Point	131341.90	912918.31	0.11	PEAT	ROCK	5.08	Peaty Soil	1	4	2	8	Low
12204	Point	131341.42	912927.31	0.21	PEAT	ROCK	4.80	Peaty Soil	1	4	2	8	Low
12205	Point	131318.15	912935.99	1.09	PEAT	ROCK	8.40	Thin Peat	2	6	2	24	Medium
12206	Point	131291.64	912937.23	0.50	PEAT	ROCK	5.77	Peaty Soil	1	4	2	8	Low
12207	Point	131295.95	912937.16	0.60	PEAT	ROCK	8.42	Thin Peat	2	6	2	24	Medium
12208	Point	131298.06	912943.43	0.52	PEAT	ROCK	9.91	Thin Peat	2	6	2	24	Medium
12209	Point	131294.85	912945.56	0.27	PEAT	ROCK	5.30	Peaty Soil	1	4	2	8	Low
12210	Point	131306.87	912944.46	1.19	PEAT	ROCK	10.29	Thin Peat	2	6	2	24	Medium
12211	Point	131311.79	912951.22	0.90	PEAT	ROCK	9.91	Thin Peat	2	6	2	24	Medium
12212	Point	131290.18	912949.77	0.99	PEAT	ROCK	5.10	Thin Peat	2	4	2	16	Medium
12213	Point	131285.40	912941.95	1.10	PEAT	ROCK	4.94	Thin Peat	2	4	2	16	Medium
12214	Point	131271.03	912942.50	1.90	PEAT	ROCK	5.87	Thick Peat	3	4	2	24	Medium
12215	Point	131250.15	912942.40	0.39	PEAT	ROCK	9.66	Peaty Soil	1	6	2	12	Low
12216	Point	131246.66	912944.46	0.73	PEAT	ROCK	12.18	Thin Peat	2	8	2	32	High
12217	Point	131244.33	912934.95	0.48	PEAT	ROCK	12.33	Peaty Soil	1	8	2	16	Medium
12218	Point	131229.23	912928.19	0.52	PEAT	ROCK	15.56	Thin Peat	2	8	2	32	High
12219	Point	131238.10	912937.76	0.61	PEAT	ROCK	10.12	Thin Peat	2	6	2	24	Medium
12220	Point	131236.82	912945.58	0.70	PEAT	ROCK	13.04	Thin Peat	2	8	2	32	High
12221	Point	131222.76	912950.10	0.49	PEAT	ROCK	11.84	Peaty Soil	1	6	2	12	Low
12222	Point	131217.22	912944.12	0.50	PEAT	ROCK	9.30	Peaty Soil	1	6	2	12	Low
12223	Point	131221.56	912940.28	0.59	PEAT	ROCK	12.33	Thin Peat	2	8	2	32	High
12224	Point	131199.50	912930.11	0.61	PEAT	ROCK	12.18	Thin Peat	2	8	2	32	High
12225	Point	131197.06	912936.87	0.62	PEAT	ROCK	11.09	Thin Peat	2	6	2	24	Medium
12226	Point	131197.05	912940.82	0.61	PEAT	ROCK	7.55	Thin Peat	2	4	2	16	Medium
12227	Point	131196.53	912957.61	0.31	PEAT	ROCK	10.58	Peaty Soil	1	6	2	12	Low
12228	Point	131181.27	912960.97	0.70	PEAT	ROCK	9.72	Thin Peat	2	6	2	24	Medium
12229	Point	131177.92	912928.45	0.80	PEAT	ROCK	10.75	Thin Peat	2	6	2	24	Medium
12230	Point	131177.62	912918.01	1.40	PEAT	ROCK	1.95	Thin Peat	2	1	2	4	Negligible
12231	Point	131172.25	912905.54	0.21	PEAT	ROCK	2.14	Peaty Soil	1	2	2	4	Negligible
12232	Point	131166.01	912911.30	0.99	PEAT	ROCK	4.61	Thin Peat	2	4	2	16	Medium
12233	Point	131162.91	912913.88	0.51	PEAT	ROCK	10.84	Thin Peat	2	6	2	24	Medium
12234	Point	131157.21	912918.19	0.20	PEAT	ROCK	12.59	Peaty Soil	1	8	2	16	Medium
12235	Point	131145.40	912929.32	0.40	PEAT	ROCK	5.57	Peaty Soil	1	4	2	8	Low
12236	Point	131145.76	912905.81	1.60	PEAT	ROCK	4.75	Thick Peat	3	4	2	24	Medium
12237	Point	131153.04	912897.22	0.99	PEAT	ROCK	7.96	Thin Peat	2	4	2	16	Medium
12238	Point	131145.65	912874.11	2.30	PEAT	ROCK	6.28	Thick Peat	3	4	2	24	Medium
12239	Point	131136.07	912881.50	1.60	PEAT	ROCK	11.65	Thick Peat	3	6	2	36	High
12240	Point	131123.13	912885.02	1.02	PEAT	ROCK	7.69	Thin Peat	2	4	2	16	Medium
12241	Point	131116.99	912886.34	0.33	PEAT	ROCK	6.29	Peaty Soil	1	4	2	8	Low
12242	Point	131118.50	912880.79	0.90	PEAT	ROCK	7.00	Thin Peat	2	4	2	16	Medium
12243	Point	131120.48	912878.22	0.57	PEAT	ROCK	11.70	Thin Peat	2	6	2	24	Medium
12244	Point	131125.11	912873.88	0.28	PEAT	ROCK	11.95	Peaty Soil	1	6	2	12	Low
12245	Point	131129.15	912877.98	0.49	PEAT	ROCK	9.86	Peaty Soil	1	6	2	12	Low
12246	Point	131129.32	912867.59	0.72	PEAT	ROCK	4.09	Thin Peat	2	4	2	16	Medium
12247	Point	131122.32	912863.87	1.01	PEAT	ROCK	2.84	Thin Peat	2	2	2	8	Low
12248	Point	131115.51	912865.67	1.04	PEAT	ROCK	3.67	Thin Peat	2	2	2	8	Low
12249	Point	131114.47	912865.23	1.00	PEAT	ROCK	0.50	Thin Peat	2	1	2	4	Negligible
12250	Point	131115.88	912870.13	0.51	PEAT	ROCK	3.82	Thin Peat	2	2	2	8	Low
12251	Point	131110.58	912875.75	0.40	PEAT	ROCK	3.94	Peaty Soil	1	2	2	4	Negligible
12252	Point	131109.17	912879.93	0.11	PEAT	ROCK	3.85	Peaty Soil	1	2	2	4	Negligible
12253	Point	131096.95	912857.71	1.39	PEAT	ROCK	2.51	Thin Peat	2	2	2	8	Low
12254	Point	131101.46	912848.32	0.61	PEAT	ROCK	3.44	Thin Peat	2	2	2	8	Low
12255	Point	131097.50	912850.28	0.61	PEAT	ROCK	3.80	Thin Peat	2	2	2	8	Low
12256	Point	131094.29	912850.59	0.11	PEAT	ROCK	2.76	Peaty Soil	1	2	2	4	Negligible
12257	Point	131098.87	912847.44	0.20	PEAT	ROCK	4.84	Peaty Soil	1	4	2	8	Low
12258	Point	131079.79	912839.41	1.59	PEAT	ROCK	5.34	Thick Peat	3	4	2	24	Medium
12259	Point	131076.80	912846.78	0.41	PEAT	ROCK	5.24	Peaty Soil	1	4	2	8	Low
12260	Point	131081.44	912854.50	1.20	PEAT	ROCK	5.19	Thin Peat	2	4	2	16	Medium
12261	Point	131076.62	912859.19	0.60	PEAT	ROCK	0.69	Thin Peat	2	1	2	4	Negligible
12262	Point	131074.70	912862.62	0.48	PEAT	ROCK	1.42	Peaty Soil	1	1	2	2	Negligible
12263	Point	131077.84	912867.01	0.36	PEAT	ROCK	4.73	Peaty Soil	1	4	2	8	Low
12264	Point	131080.48	912866.05	0.50	PEAT	ROCK	6.19	Peaty Soil	1	4	2	8	Low
12265	Point	131084.28	912864.63	1.59	PEAT	ROCK	13.06	Thick Peat	3	8	2	48	High
12266	Point	130731.79	912987.88	0.61	PEAT	ROCK	8.11	Thin Peat	2	6	2	24	Medium
12267	Point	130721.64	912972.63	0.22	PEAT	ROCK	14.34	Peaty Soil	1	8	2	16	Medium
12268	Point	130709.12	912979.60	0.41	PEAT	ROCK	13.32	Peaty Soil	1	8	2	16	Medium
12269	Point	130702.18	912985.94	0.52	PEAT	ROCK	2.68	Thin Peat	2	2	2	8	Low
12270	Point	130680.33	912976.55	0.20	PEAT	ROCK	4.69	Peaty Soil	1	4	2	8	Low
12271	Point	130686.20	912966.34	0.60	PEAT	ROCK	11.94	Thin Peat	2	6	2	24	Medium
12272	Point	130691.89	912962.18	0.01	PEAT	ROCK	11.51	Peaty Soil	1	6	2	12	Low
12273	Point	130698.36	912952.61	0.11	PEAT	ROCK	8.27	Peaty Soil	1	6	2	12	Low
12274	Point	130677.81	912943.96	0.01	PEAT	ROCK	6.27	Peaty Soil	1	4	2	8	Low
12275	Point	130681.35	912962.31	0.01	PEAT	ROCK	4.37	Peaty Soil	1	4	2	8	Low
12276	Point	130678.41	912969.38	0.02	PEAT	ROCK	8.23	Peaty Soil	1	6	2	12	Low
12277	Point	130661.82	912943.88	0.29	PEAT	ROCK	8.13	Peaty Soil	1	6	2	12	Low
12278	Point	130658.78	912944.90	0.10	PEAT	ROCK	11.61	Peaty Soil	1	6	2	12	Low
12279	Point	130658.27	912955.31	0.11	PEAT	ROCK	13.41	Peaty Soil	1	8	2	16	Medium
12280	Point	130660.88	912956.09	0.41	PEAT	ROCK	2.23	Peaty Soil	1	2	2	4	Negligible
12281	Point	130652.49	912961.73	0.41	PEAT	ROCK	9.10	Peaty Soil	1	6	2	12	Low
12282	Point	130638.50	912953.16	0.99	PEAT	ROCK	6.77	Thin Peat	2	4	2	16	Medium
12283	Point	130641.51	912939.75	0.30	PEAT	ROCK	5.22	Peaty Soil	1	4	2	8	Low
12284	Point	130646.59	912928.64	0.20	PEAT	ROCK	5.40	Peaty Soil	1	4	2	8	Low
12285	Point	130629.47	912925.06	0.61	PEAT	ROCK	3.33	Thin Peat	2	2	2	8	Low
12286	Point	130624.91	912933.31	1.62	PEAT	ROCK	7.37	Thick Peat	3	4	2	24	Medium
12287	Point	130605.20	912938.96	0.15	PEAT	ROCK	4.76	Peaty Soil	1	4	2	8	Low
12288	Point	130607.52	912929.20	2.50	PEAT	ROCK	2.74	Thick Peat	3	2	2	12	Low
12289	Point	130609.41	912916.80	3.10	PEAT	ROCK	2.27	Thick Peat	3	2	2	12	Low
12290	Point	130583.64	912911.53	2.02	PEAT	ROCK	3.21	Thick Peat	3	2	2	12	Low
12291	Point	130578.31	912923.45	3.00	PEAT	ROCK	4.22	Thick Peat	3	4	2	24	Medium
12292	Point	130576.22	912933.52	3.37	PEAT	ROCK	5.83	Thick Peat	3	4	2	24	Medium
12293	Point	130572.02	912895.60	0.30	PEAT	ROCK	8.59	Peaty Soil	1	6	2	12	Low
12294	Point	130577.11	912894.88	0.02	PEAT	ROCK	5.10	Peaty Soil	1	4	2	8	Low
12295	Point	130579.04	912899.10	0.10	PEAT	ROCK	7.08	Peaty Soil	1	4	2	8	Low
12296	Point	130587.02	912894.21	0.80	PEAT	ROCK	10.06	Thin Peat	2	6	2	24	Medium
12297	Point	130576.49	912888.94	0.11	PEAT	ROCK	6.80	Peaty Soil	1	4	2	8	Low
12298	Point	130571.31	912865.26	0.62	PEAT	ROCK	8.67	Thin Peat	2	6	2	24	Medium
12299	Point	130552.19	912870.44	0.98	PEAT	ROCK	7.28	Thin Peat	2	4	2	16	Medium
12300	Point	130534.72	912865.07	0.02	PEAT	ROCK	9.26	Peaty Soil	1	6	2	12	Low
12301	Point	130537.89	912841.85	0.11	PEAT	ROCK	7.86	Peaty Soil	1	4	2	8	Low
12302	Point	130535.58	912831.55	0.00	PEAT	ROCK	15.80	No Peat	0	8	2	0	None
12303	Point	130526.04	912830.32	0.00	PEAT	ROCK	11.16	No Peat	0	6	2	0	None
12304	Point	130507.15	912805.53	0.71	PEAT	ROCK	9.82	Thin Peat	2	6	2	24	Medium
12305	Point	130483.31	912769.14	0.59	PEAT	ROCK	7.44	Thin Peat	2	4	2	16	Medium
12306	Point	130464.38	912756.66	0.90	PEAT	ROCK	9.99	Thin Peat	2	6	2	24	Medium
12307	Point	130461.80	912764.70	0.05	PEAT	ROCK	6.30	Peaty Soil	1	4	2	8	Low
12308	Point	130453.04	912747.32	1.27	PEAT	ROCK	10.13	Thin Peat	2	6	2	24	Medium
12309	Point	130451.00	912744.73	0.34	PEAT	ROCK	6.66	Peaty Soil	1	4	2	8	Low
12310	Point	130443.25	912742.56	0.49	PEAT	ROCK	6.66	Peaty Soil	1	4	2	8	Low
12311	Point	130441.54	912744.59	0.30	PEAT	ROCK	6.66	Peaty Soil	1	4	2	8	Low
12312	Point	130441.43	912740.01	0.29	PEAT	ROCK	6.42	Peaty Soil	1	4	2	8	Low
12313	Point	130435.19	912733.06	1.95	PEAT	ROCK	8.27	Thick Peat	3	6	2	36	High

ID	SOURCE	X	Y	Depth	Surface	Substrate	Slope	Peat Coefficient	Peat Coefficient	Slope Coefficient	Substrate Coefficient	Risk Coefficient	Potential Instability
1	Point	126515.38	918954.62	0.80	Peat	Rock	10.12	Thin Peat	2	6	2	24	Medium
12314	Point	130419.77	912744.18	0.11	PEAT	ROCK	5.47	Peaty Soil	1	4	2	8	Low
12315	Point	130427.94	912731.16	0.30	PEAT	ROCK	11.70	Peaty Soil	1	6	2	12	Low
12316	Point	130412.93	912727.50	0.21	PEAT	ROCK	8.78	Peaty Soil	1	6	2	12	Low
12317	Point	130414.23	912738.23	0.60	PEAT	ROCK	7.89	Thin Peat	2	4	2	16	Medium
12318	Point	130394.24	912730.08	0.50	PEAT	ROCK	11.53	Peaty Soil	1	6	2	12	Low
12319	Point	130397.09	912716.60	0.47	PEAT	ROCK	19.08	Peaty Soil	1	8	2	16	Medium
12320	Point	130391.87	912696.05	0.09	PEAT	ROCK	17.85	Peaty Soil	1	8	2	16	Medium
12321	Point	130386.07	912705.78	0.41	PEAT	ROCK	14.73	Peaty Soil	1	8	2	16	Medium
12322	Point	130377.39	912696.42	0.50	PEAT	ROCK	10.45	Peaty Soil	1	6	2	12	Low
12323	Point	130368.43	912708.58	0.51	PEAT	ROCK	9.64	Thin Peat	2	6	2	24	Medium
12324	Point	130363.81	912709.58	0.85	PEAT	ROCK	15.37	Thin Peat	2	8	2	32	High
12325	Point	130364.79	912690.47	0.48	PEAT	ROCK	16.60	Peaty Soil	1	8	2	16	Medium
12326	Point	130365.83	912684.23	0.49	PEAT	ROCK	17.33	Peaty Soil	1	8	2	16	Medium
12327	Point	130354.88	912679.35	0.30	PEAT	ROCK	16.00	Peaty Soil	1	8	2	16	Medium
12328	Point	130346.55	912689.34	0.21	PEAT	ROCK	9.28	Peaty Soil	1	6	2	12	Low
12329	Point	130348.89	912695.94	0.13	PEAT	ROCK	14.29	Peaty Soil	1	8	2	16	Medium
12330	Point	130353.85	912694.16	0.70	PEAT	ROCK	17.69	Thin Peat	2	8	2	32	High
12331	Point	130349.27	912719.52	0.71	PEAT	ROCK	9.64	Thin Peat	2	6	2	24	Medium
12332	Point	130364.57	912709.59	0.56	PEAT	ROCK	7.19	Thin Peat	2	4	2	16	Medium
12333	Point	130357.90	912703.29	1.50	PEAT	ROCK	9.53	Thin Peat	2	6	2	24	Medium
12334	Point	130354.41	912709.62	1.10	PEAT	ROCK	18.84	Thin Peat	2	8	2	32	High
12335	Point	130499.04	912499.81	0.34	PEAT	ROCK	21.47	Peaty Soil	1	8	2	16	Medium
12336	Point	130517.88	912491.04	0.48	PEAT	ROCK	20.13	Peaty Soil	1	8	2	16	Medium
12337	Point	130498.90	912491.23	0.62	PEAT	ROCK	17.80	Thin Peat	2	8	2	32	High
12338	Point	130492.38	912497.16	0.21	PEAT	ROCK	17.19	Peaty Soil	1	8	2	16	Medium
12339	Point	130477.73	912499.39	0.61	PEAT	ROCK	19.93	Thin Peat	2	8	2	32	High
12340	Point	130473.84	912495.73	0.52	PEAT	ROCK	16.90	Thin Peat	2	8	2	32	High
12341	Point	130455.25	912494.48	0.42	PEAT	ROCK	16.90	Peaty Soil	1	8	2	16	Medium
12342	Point	130455.28	912494.49	0.40	PEAT	ROCK	16.90	Peaty Soil	1	8	2	16	Medium
12343	Point	130455.28	912494.49	0.41	PEAT	ROCK	16.30	Peaty Soil	1	8	2	16	Medium
12344	Point	130450.62	912491.35	0.32	PEAT	ROCK	14.14	Peaty Soil	1	8	2	16	Medium
12345	Point	130431.05	912500.01	0.62	PEAT	ROCK	22.69	Thin Peat	2	8	2	32	High
12346	Point	130431.23	912494.68	0.50	PEAT	ROCK	20.29	Peaty Soil	1	8	2	16	Medium
12347	Point	130418.53	912500.22	0.60	PEAT	ROCK	17.41	Thin Peat	2	8	2	32	High
12348	Point	130398.55	912505.05	0.69	PEAT	ROCK	11.84	Thin Peat	2	6	2	24	Medium
12349	Point	130399.14	912494.64	0.59	PEAT	ROCK	16.53	Thin Peat	2	8	2	32	High
12350	Point	130408.13	912494.04	0.54	PEAT	ROCK	14.82	Thin Peat	2	8	2	32	High
12351	Point	130383.33	912506.90	0.60	PEAT	ROCK	15.17	Thin Peat	2	8	2	32	High
12352	Point	130362.79	912513.41	0.40	PEAT	ROCK	17.93	Peaty Soil	1	8	2	16	Medium
12353	Point	130355.94	912508.47	0.79	PEAT	ROCK	15.27	Thin Peat	2	8	2	32	High
12354	Point	130342.47	912522.57	0.50	PEAT	ROCK	18.70	Peaty Soil	1	8	2	16	Medium
12355	Point	130319.33	912527.62	0.21	PEAT	ROCK	18.41	Peaty Soil	1	8	2	16	Medium
12356	Point	130299.78	912533.37	0.61	PEAT	ROCK	18.89	Thin Peat	2	8	2	32	High
12357	Point	130278.51	912537.05	0.52	PEAT	ROCK	17.82	Thin Peat	2	8	2	32	High
12358	Point	130278.42	912530.41	0.41	PEAT	ROCK	16.91	Peaty Soil	1	8	2	16	Medium
12359	Point	130265.87	912527.02	0.50	PEAT	ROCK	20.79	Peaty Soil	1	8	2	16	Medium
12360	Point	130266.03	912536.88	0.43	PEAT	ROCK	20.48	Peaty Soil	1	8	2	16	Medium
12361	Point	130252.11	912546.00	0.40	PEAT	ROCK	19.73	Peaty Soil	1	8	2	16	Medium
12362	Point	130257.65	912535.31	0.29	PEAT	ROCK	14.34	Peaty Soil	1	8	2	16	Medium
12363	Point	130263.22	912529.19	0.30	PEAT	ROCK	15.78	Peaty Soil	1	8	2	16	Medium
12364	Point	130240.21	912533.41	0.71	PEAT	ROCK	11.06	Thin Peat	2	6	2	24	Medium
12365	Point	130238.66	912540.11	0.31	PEAT	ROCK	14.03	Peaty Soil	1	8	2	16	Medium
12366	Point	130235.41	912538.73	0.33	PEAT	ROCK	10.20	Peaty Soil	1	6	2	12	Low
12367	Point	130218.83	912531.78	0.67	PEAT	ROCK	9.74	Thin Peat	2	6	2	24	Medium
12368	Point	130220.35	912523.92	1.48	PEAT	ROCK	5.55	Thin Peat	2	4	2	16	Medium
12369	Point	130197.13	912515.15	0.69	PEAT	ROCK	13.79	Thin Peat	2	8	2	32	High
12370	Point	130187.03	912508.44	0.81	PEAT	ROCK	13.66	Thin Peat	2	8	2	32	High
12371	Point	130183.62	912502.08	0.49	PEAT	ROCK	11.66	Peaty Soil	1	6	2	12	Low
12372	Point	130177.14	912510.40	0.01	PEAT	ROCK	11.53	Peaty Soil	1	6	2	12	Low
12373	Point	130160.77	912490.11	0.93	PEAT	ROCK	18.89	Thin Peat	2	8	2	32	High
12374	Point	130098.41	912493.49	0.51	PEAT	ROCK	11.13	Thin Peat	2	6	2	24	Medium
12375	Point	130113.50	912511.71	0.89	PEAT	ROCK	8.81	Thin Peat	2	6	2	24	Medium
12376	Point	130105.35	912512.61	0.61	PEAT	ROCK	8.30	Thin Peat	2	6	2	24	Medium
12377	Point	130098.36	912533.77	1.00	PEAT	ROCK	6.86	Thin Peat	2	4	2	16	Medium
12378	Point	130096.62	912542.76	0.51	PEAT	ROCK	11.74	Thin Peat	2	6	2	24	Medium
12379	Point	130096.67	912556.48	1.60	PEAT	ROCK	16.56	Thick Peat	3	8	2	48	High
12380	Point	130120.12	912566.49	0.22	PEAT	ROCK	14.69	Peaty Soil	1	8	2	16	Medium
12381	Point	130124.02	912553.25	0.50	PEAT	ROCK	16.97	Peaty Soil	1	8	2	16	Medium
12382	Point	130143.61	912552.59	0.53	PEAT	ROCK	16.22	Thin Peat	2	8	2	32	High
12383	Point	130144.82	912562.76	0.50	PEAT	ROCK	6.90	Peaty Soil	1	4	2	8	Low
12384	Point	130143.21	912575.65	0.80	PEAT	ROCK	17.81	Thin Peat	2	8	2	32	High
12385	Point	130152.11	912571.11	0.70	PEAT	ROCK	17.81	Thin Peat	2	8	2	32	High
12386	Point	130154.95	912571.66	0.60	PEAT	ROCK	7.45	Thin Peat	2	4	2	16	Medium
12387	Point	130160.78	912572.24	0.60	PEAT	ROCK	26.28	Thin Peat	2	8	2	32	High
12388	Point	130157.60	912567.71	0.63	PEAT	ROCK	25.60	Thin Peat	2	8	2	32	High
12389	Point	130159.21	912563.10	0.68	PEAT	ROCK	19.54	Thin Peat	2	8	2	32	High
12390	Point	130157.77	912556.50	0.63	PEAT	ROCK	16.84	Thin Peat	2	8	2	32	High
12391	Point	130167.62	912558.61	0.92	PEAT	ROCK	18.06	Thin Peat	2	8	2	32	High
12392	Point	130167.69	912564.06	0.66	PEAT	ROCK	17.57	Thin Peat	2	8	2	32	High
12393	Point	130168.70	912570.99	0.62	PEAT	ROCK	11.53	Thin Peat	2	6	2	24	Medium
12394	Point	130195.38	912562.10	0.57	PEAT	ROCK	17.16	Thin Peat	2	8	2	32	High
12395	Point	130200.51	912548.86	0.09	PEAT	ROCK	17.01	Peaty Soil	1	8	2	16	Medium
12396	Point	130205.74	912548.29	0.40	PEAT	ROCK	16.64	Peaty Soil	1	8	2	16	Medium
12397	Point	130212.16	912547.42	0.50	PEAT	ROCK	7.22	Peaty Soil	1	4	2	8	Low
12398	Point	130212.94	912555.73	0.61	PEAT	ROCK	7.82	Thin Peat	2	4	2	16	Medium
12399	Point	130208.03	912557.80	0.52	PEAT	ROCK	7.82	Thin Peat	2	4	2	16	Medium
12400	Point	130206.71	912559.16	0.21	PEAT	ROCK	10.97	Peaty Soil	1	6	2	12	Low
12401	Point	130208.18	912562.11	0.02	PEAT	ROCK	13.95	Peaty Soil	1	8	2	16	Medium
12402	Point	130224.29	912556.24	0.42	PEAT	ROCK	14.75	Peaty Soil	1	8	2	16	Medium
12403	Point	130222.12	912553.32	0.63	PEAT	ROCK	11.15	Thin Peat	2	6	2	24	Medium
12404	Point	130230.27	912547.37	0.90	PEAT	ROCK	14.66	Thin Peat	2	8	2	32	High
12405	Point	130237.08	912550.49	0.50	PEAT	ROCK	6.80	Peaty Soil	1	4	2	8	Low
12406	Point	130078.32	912554.49	1.90	PEAT	ROCK	6.27	Thick Peat	3	4	2	24	Medium
12407	Point	130077.39	912538.50	1.32	PEAT	ROCK	11.03	Thin Peat	2	6	2	24	Medium
12408	Point	130072.94	912527.97	0.70	PEAT	ROCK	14.30	Thin Peat	2	8	2	32	High
12409	Point	130073.42	912517.41	0.48	PEAT	ROCK	11.69	Peaty Soil	1	6	2	12	Low
12410	Point	130073.96	912506.58	0.39	PEAT	ROCK	14.53	Peaty Soil	1	8	2	16	Medium
12411	Point	130073.50	912493.50	0.59	PEAT	ROCK	13.89	Thin Peat	2	8	2	32	High
12412	Point	130055.82	912491.05	0.52	PEAT	ROCK	11.67	Thin Peat	2	6	2	24	Medium
12413	Point	130056.67	912501.76	0.31	PEAT	ROCK	11.82	Peaty Soil	1	6	2	12	Low
12414	Point	130055.80	912512.69	0.30	PEAT	ROCK	10.04	Peaty Soil	1	6	2	12	Low
12415	Point	130057.62	912516.85	0.40	PEAT	ROCK	10.04	Peaty Soil	1	6	2	12	Low
12416	Point	130055.77	912516.98	0.44	PEAT	ROCK	11.12	Peaty Soil	1	6	2	12	Low
12417	Point	130055.31	912524.38	0.40	PEAT	ROCK	10.91	Peaty Soil	1	6	2	12	Low
12418	Point	130054.70	912535.65	0.33	PEAT	ROCK	11.66	Peaty Soil	1	6	2	12	Low
12419	Point	130052.87	912549.80	0.73	PEAT	ROCK	15.12	Thin Peat	2	8	2	32	High
12420	Point	130046.75	912549.67	0.19	PEAT	ROCK	14.13	Peaty Soil	1	8	2	16	Medium
12421	Point	130045.51	912542.41	0.21	PEAT	ROCK	11.72	Peaty Soil	1	6	2	12	Low
12422	Point	130051.76	912540.53	0.25	PEAT	ROCK	12.80	Peaty Soil	1	8	2	16	Medium
12423	Point	130047.49	912534.71	0.21	PEAT	ROCK	10.40	Peaty Soil	1	6	2	12	Low
12424	Point	130044.44	912530.64	0.50	PEAT	ROCK	11.70	Peaty Soil	1	6	2	12	Low
12425	Point	130039.37	912536.95	0.61	PEAT	ROCK	18.59	Thin Peat	2	8	2	32	High
12426	Point	130034.98	912524.80	0.20	PEAT	ROCK	15.70	Peaty Soil	1	8	2	16	Medium
12427	Point	130033.53	912516.92	0.92	PEAT	ROCK	6.76	Thin Peat	2	4	2	16	Medium

ID	SOURCE	X	Y	Depth	Surface	Substrate	Slope	Peat Coefficient	Peat Coefficient	Slope Coefficient	Substrate Coefficient	Risk Coefficient	Potential Instability
1	Point	126515.38	918954.62	0.80	Peat	Rock	10.12	Thin Peat	2	6	2	24	Medium
12428	Point	130032.85	912508.56	0.28	PEAT	ROCK	4.25	Peaty Soil	1	4	2	8	Low
12429	Point	130033.16	912498.23	1.99	PEAT	ROCK	5.66	Thick Peat	3	4	2	24	Medium
12430	Point	130039.74	912490.10	1.40	PEAT	ROCK	10.98	Thin Peat	2	6	2	24	Medium
12431	Point	130018.03	912539.13	0.29	PEAT	ROCK	14.84	Peaty Soil	1	8	2	16	Medium
12432	Point	130030.17	912547.62	0.53	PEAT	ROCK	12.05	Thin Peat	2	8	2	32	High
12433	Point	130025.45	912551.23	0.41	PEAT	ROCK	15.30	Peaty Soil	1	8	2	16	Medium
12434	Point	130011.06	912545.03	0.19	PEAT	ROCK	14.74	Peaty Soil	1	8	2	16	Medium
12435	Point	130006.69	912544.07	0.30	PEAT	ROCK	11.55	Peaty Soil	1	6	2	12	Low
12436	Point	130013.82	912559.94	0.31	PEAT	ROCK	11.90	Peaty Soil	1	6	2	12	Low
12437	Point	130026.37	912555.86	0.50	PEAT	ROCK	4.51	Peaty Soil	1	4	2	8	Low
12438	Point	130018.90	912570.12	1.50	PEAT	ROCK	8.79	Thin Peat	2	6	2	24	Medium
12439	Point	130036.18	912570.97	1.90	PEAT	ROCK	7.96	Thick Peat	3	4	2	24	Medium
12440	Point	130036.37	912566.94	1.53	PEAT	ROCK	13.29	Thick Peat	3	8	2	48	High
12441	Point	130035.41	912554.99	0.61	PEAT	ROCK	13.15	Thin Peat	2	8	2	32	High
12442	Point	130050.52	912557.37	0.41	PEAT	ROCK	9.96	Peaty Soil	1	6	2	12	Low
12443	Point	130050.82	912561.13	0.00	PEAT	ROCK	13.15	No Peat	0	8	2	0	None
12444	Point	130054.41	912556.56	0.59	PEAT	ROCK	7.94	Thin Peat	2	4	2	16	Medium
12445	Point	130074.32	912563.86	0.30	PEAT	ROCK	8.81	Peaty Soil	1	6	2	12	Low
12446	Point	130067.42	912570.98	0.40	PEAT	ROCK	9.02	Peaty Soil	1	6	2	12	Low
12447	Point	130074.58	912573.12	0.41	PEAT	ROCK	8.63	Peaty Soil	1	6	2	12	Low
12448	Point	130074.82	912582.25	0.57	PEAT	ROCK	5.84	Thin Peat	2	4	2	16	Medium
12449	Point	130099.67	912584.06	1.00	PEAT	ROCK	10.99	Thin Peat	2	6	2	24	Medium
12450	Point	130101.33	912573.48	0.60	PEAT	ROCK	10.99	Thin Peat	2	6	2	24	Medium
12451	Point	130104.48	912573.46	0.13	PEAT	ROCK	12.52	Peaty Soil	1	8	2	16	Medium
12452	Point	130113.20	912574.17	0.41	PEAT	ROCK	10.41	Peaty Soil	1	6	2	12	Low
12453	Point	130113.27	912577.83	0.30	PEAT	ROCK	8.29	Peaty Soil	1	6	2	12	Low
12454	Point	130112.39	912590.72	1.00	PEAT	ROCK	10.80	Thin Peat	2	6	2	24	Medium
12455	Point	130133.82	912597.22	0.50	PEAT	ROCK	17.42	Peaty Soil	1	8	2	16	Medium
12456	Point	130136.22	912590.52	0.62	PEAT	ROCK	11.47	Thin Peat	2	6	2	24	Medium
12457	Point	130138.83	912584.47	0.69	PEAT	ROCK	17.95	Thin Peat	2	8	2	32	High
12458	Point	130156.86	912604.93	0.66	PEAT	ROCK	17.14	Thin Peat	2	8	2	32	High
12459	Point	130155.32	912608.88	1.30	PEAT	ROCK	23.93	Thin Peat	2	8	2	32	High
12460	Point	130151.69	912616.85	1.77	PEAT	ROCK	17.73	Thick Peat	3	8	2	48	High
12461	Point	130156.17	912615.28	0.55	PEAT	ROCK	18.38	Thin Peat	2	8	2	32	High
12462	Point	130158.12	912610.81	0.79	PEAT	ROCK	13.90	Thin Peat	2	8	2	32	High
12463	Point	130160.44	912605.24	0.48	PEAT	ROCK	12.44	Peaty Soil	1	8	2	16	Medium
12464	Point	130187.31	912616.01	0.60	PEAT	ROCK	11.43	Thin Peat	2	6	2	24	Medium
12465	Point	130185.99	912624.57	0.60	PEAT	ROCK	18.69	Thin Peat	2	8	2	32	High
12466	Point	130212.69	912629.55	0.28	PEAT	ROCK	20.21	Peaty Soil	1	8	2	16	Medium
12467	Point	130228.53	912627.13	0.53	PEAT	ROCK	14.01	Thin Peat	2	8	2	32	High
12468	Point	130249.43	912624.87	0.68	PEAT	ROCK	17.23	Thin Peat	2	8	2	32	High
12469	Point	130271.49	912625.27	0.52	PEAT	ROCK	17.06	Thin Peat	2	8	2	32	High
12470	Point	130274.92	912636.39	0.53	PEAT	ROCK	13.80	Thin Peat	2	8	2	32	High
12471	Point	130289.41	912639.46	1.35	PEAT	ROCK	11.94	Thin Peat	2	6	2	24	Medium
12472	Point	130294.62	912632.41	0.80	PEAT	ROCK	4.01	Thin Peat	2	4	2	16	Medium
12473	Point	130307.79	912634.60	0.20	PEAT	ROCK	6.49	Peaty Soil	1	4	2	8	Low
12474	Point	130306.64	912638.18	0.61	PEAT	ROCK	10.35	Thin Peat	2	6	2	24	Medium
12475	Point	130304.84	912648.68	0.49	PEAT	ROCK	15.25	Peaty Soil	1	8	2	16	Medium
12476	Point	130317.14	912665.65	0.04	PEAT	ROCK	24.38	Peaty Soil	1	8	2	16	Medium
12477	Point	130320.68	912656.06	0.52	PEAT	ROCK	15.38	Thin Peat	2	8	2	32	High
12478	Point	130323.88	912648.03	0.89	PEAT	ROCK	20.14	Thin Peat	2	8	2	32	High
12479	Point	130343.67	912664.95	0.51	PEAT	ROCK	16.12	Thin Peat	2	8	2	32	High
12480	Point	130340.02	912673.67	0.46	PEAT	ROCK	14.41	Peaty Soil	1	8	2	16	Medium
12481	Point	130335.97	912679.77	0.31	PEAT	ROCK	11.77	Peaty Soil	1	6	2	12	Low
12482	Point	130337.92	912682.23	0.40	PEAT	ROCK	17.89	Peaty Soil	1	8	2	16	Medium
12483	Point	130348.48	912669.62	0.21	PEAT	ROCK	7.96	Peaty Soil	1	4	2	8	Low
12484	Point	130638.91	912663.53	0.30	PEAT	ROCK	12.35	Peaty Soil	1	8	2	16	Medium
12485	Point	130583.95	912674.84	0.69	PEAT	ROCK	14.22	Thin Peat	2	8	2	32	High
12486	Point	130595.01	912677.94	0.51	PEAT	ROCK	13.77	Thin Peat	2	8	2	32	High
12487	Point	130600.12	912678.93	0.70	PEAT	ROCK	10.47	Thin Peat	2	6	2	24	Medium
12488	Point	130611.20	912680.67	0.31	PEAT	ROCK	12.01	Peaty Soil	1	8	2	16	Medium
12489	Point	130631.44	912681.91	1.01	PEAT	ROCK	13.57	Thin Peat	2	8	2	32	High
12490	Point	130642.06	912683.07	0.11	PEAT	ROCK	15.14	Peaty Soil	1	8	2	16	Medium
12491	Point	130655.22	912681.27	0.01	PEAT	ROCK	17.77	Peaty Soil	1	8	2	16	Medium
12492	Point	130653.26	912676.56	0.26	PEAT	ROCK	10.53	Peaty Soil	1	6	2	12	Low
12493	Point	130654.94	912701.11	0.09	PEAT	ROCK	9.36	Peaty Soil	1	6	2	12	Low
12494	Point	130646.96	912702.32	0.00	PEAT	ROCK	12.16	No Peat	0	8	2	0	None
12495	Point	130637.67	912702.55	0.34	PEAT	ROCK	9.49	Peaty Soil	1	6	2	12	Low
12496	Point	130627.32	912700.82	0.19	PEAT	ROCK	7.27	Peaty Soil	1	4	2	8	Low
12497	Point	130619.90	912699.43	0.61	PEAT	ROCK	9.01	Thin Peat	2	6	2	24	Medium
12498	Point	130604.91	912694.40	0.76	PEAT	ROCK	8.91	Thin Peat	2	6	2	24	Medium
12499	Point	130596.04	912694.21	0.29	PEAT	ROCK	9.17	Peaty Soil	1	6	2	12	Low
12500	Point	130592.51	912694.86	0.09	PEAT	ROCK	9.33	Peaty Soil	1	6	2	12	Low
12501	Point	130576.03	912694.02	0.29	PEAT	ROCK	9.57	Peaty Soil	1	6	2	12	Low
12502	Point	130573.73	912712.48	0.41	PEAT	ROCK	6.67	Peaty Soil	1	4	2	8	Low
12503	Point	130583.39	912714.34	0.11	PEAT	ROCK	9.69	Peaty Soil	1	6	2	12	Low
12504	Point	130598.73	912717.68	0.41	PEAT	ROCK	9.90	Peaty Soil	1	6	2	12	Low
12505	Point	130608.31	912718.76	0.49	PEAT	ROCK	9.70	Peaty Soil	1	6	2	12	Low
12506	Point	130624.33	912719.45	1.62	PEAT	ROCK	11.07	Thick Peat	3	6	2	36	High
12507	Point	130632.85	912720.10	0.29	PEAT	ROCK	11.76	Peaty Soil	1	6	2	12	Low
12508	Point	130638.88	912721.29	0.20	PEAT	ROCK	9.55	Peaty Soil	1	6	2	12	Low
12509	Point	130646.69	912722.02	0.23	PEAT	ROCK	11.37	Peaty Soil	1	6	2	12	Low
12510	Point	130656.58	912723.20	0.51	PEAT	ROCK	12.67	Thin Peat	2	8	2	32	High
12511	Point	130655.69	912743.85	0.02	PEAT	ROCK	17.63	Peaty Soil	1	8	2	16	Medium
12512	Point	130655.66	912738.80	0.05	PEAT	ROCK	9.98	Peaty Soil	1	6	2	12	Low
12513	Point	130642.94	912739.40	0.21	PEAT	ROCK	4.14	Peaty Soil	1	4	2	8	Low
12514	Point	130645.18	912748.66	0.60	PEAT	ROCK	7.49	Thin Peat	2	4	2	16	Medium
12515	Point	130638.35	912748.68	0.60	PEAT	ROCK	9.18	Thin Peat	2	6	2	24	Medium
12516	Point	130634.42	912748.49	0.49	PEAT	ROCK	9.73	Peaty Soil	1	6	2	12	Low
12517	Point	130629.64	912748.87	0.33	PEAT	ROCK	8.76	Peaty Soil	1	6	2	12	Low
12518	Point	130613.56	912747.06	0.21	PEAT	ROCK	10.30	Peaty Soil	1	6	2	12	Low
12519	Point	130603.94	912749.02	0.24	PEAT	ROCK	8.81	Peaty Soil	1	6	2	12	Low
12520	Point	130591.74	912741.45	0.69	PEAT	ROCK	13.02	Thin Peat	2	8	2	32	High
12521	Point	130591.06	912746.79	0.13	PEAT	ROCK	9.02	Peaty Soil	1	6	2	12	Low
12522	Point	130575.68	912748.71	0.32	PEAT	ROCK	7.35	Peaty Soil	1	4	2	8	Low
12523	Point	130576.27	912739.67	0.69	PEAT	ROCK	15.10	Thin Peat	2	8	2	32	High
12524	Point	130576.46	912770.22	0.60	PEAT	ROCK	9.81	Thin Peat	2	6	2	24	Medium
12525	Point	130603.71	912782.25	0.41	PEAT	ROCK	6.40	Peaty Soil	1	4	2	8	Low
12526	Point	130618.78	912786.90	0.20	PEAT	ROCK	6.90	Peaty Soil	1	4	2	8	Low
12527	Point	130621.23	912779.27	0.01	PEAT	ROCK	7.53	Peaty Soil	1	4	2	8	Low
12528	Point	130622.34	912773.48	0.11	PEAT	ROCK	7.25	Peaty Soil	1	4	2	8	Low
12529	Point	130638.53	912775.05	0.60	PEAT	ROCK	4.75	Thin Peat	2	4	2	16	Medium
12530	Point	130647.34	912798.57	0.61	PEAT	ROCK	6.69	Thin Peat	2	4	2	16	Medium
12531	Point	130628.33	912797.07	0.54	PEAT	ROCK	5.54	Thin Peat	2	4	2	16	Medium
12532	Point	130637.16	912799.27	1.50	PEAT	ROCK	7.81	Thin Peat	2	4	2	16	Medium
12533	Point	130613.72	912796.48	0.61	PEAT	ROCK	9.68	Thin Peat	2	6	2	24	Medium
12534	Point	130603.15	912796.40	0.79	PEAT	ROCK	8.50	Thin Peat	2	6	2	24	Medium
12535	Point	130595.76	912795.84	0.01	PEAT	ROCK	7.34	Peaty Soil	1	4	2	8	Low
12536	Point	130580.50	912796.13	0.11	PEAT	ROCK	10.87	Peaty Soil	1	6	2	12	Low
12537	Point	130570.85	912793.62	0.61	PEAT	ROCK	10.88	Thin Peat	2	6	2	24	Medium
12538	Point	130559.14	912789.15	0.17	PEAT	ROCK	9.05	Peaty Soil	1	6	2	12	Low
12539	Point	130561.03	912805.56	0.41	PEAT	ROCK	9.85	Peaty Soil	1	6	2	12	Low
12540	Point	130566.99	912807.67	0.38	PEAT	ROCK	5.44	Peaty Soil	1	4	2	8	Low
12541	Point	130577.72	912811.70	0.02	PEAT	ROCK	5.95	Peaty Soil	1	4	2	8	Low

ID	SOURCE	X	Y	Depth	Surface	Substrate	Slope	Peat Coefficient	Peat Coefficient	Slope Coefficient	Substrate Coefficient	Risk Coefficient	Potential Instability
1	Point	126515.38	918954.62	0.80	Peat	Rock	10.12	Thin Peat	2	6	2	24	Medium
12542	Point	130581.37	912813.13	0.51	PEAT	ROCK	6.80	Thin Peat	2	4	2	16	Medium
12543	Point	130593.09	912818.06	0.59	PEAT	ROCK	8.03	Thin Peat	2	6	2	24	Medium
12544	Point	130605.20	912821.39	0.30	PEAT	ROCK	8.25	Peaty Soil	1	6	2	12	Low
12545	Point	130612.04	912824.29	0.10	PEAT	ROCK	7.57	Peaty Soil	1	4	2	8	Low
12546	Point	130616.96	912822.66	0.21	PEAT	ROCK	5.90	Peaty Soil	1	4	2	8	Low
12547	Point	130615.64	912826.55	0.64	PEAT	ROCK	6.45	Thin Peat	2	4	2	16	Medium
12548	Point	130643.23	912813.34	0.52	PEAT	ROCK	6.77	Thin Peat	2	4	2	16	Medium
12549	Point	130631.65	912812.80	1.53	PEAT	ROCK	9.52	Thick Peat	3	6	2	36	High
12550	Point	130620.12	912811.01	0.20	PEAT	ROCK	3.39	Peaty Soil	1	2	2	4	Negligible
12551	Point	130579.32	912819.48	0.77	PEAT	ROCK	7.22	Thin Peat	2	4	2	16	Medium
12552	Point	130571.38	912817.93	0.32	PEAT	ROCK	6.01	Peaty Soil	1	4	2	8	Low
12553	Point	130561.82	912816.72	0.08	PEAT	ROCK	7.57	Peaty Soil	1	4	2	8	Low
12554	Point	130545.74	912833.70	1.13	PEAT	ROCK	7.21	Thin Peat	2	4	2	16	Medium
12555	Point	130555.37	912834.72	0.01	PEAT	ROCK	7.64	Peaty Soil	1	4	2	8	Low
12556	Point	130573.55	912871.22	0.81	PEAT	ROCK	8.11	Thin Peat	2	6	2	24	Medium
12557	Point	130563.81	912859.92	1.32	PEAT	ROCK	8.11	Thin Peat	2	6	2	24	Medium
12558	Point	130562.30	912856.82	0.58	PEAT	ROCK	5.65	Thin Peat	2	4	2	16	Medium
12559	Point	130556.62	912849.11	1.81	PEAT	ROCK	10.29	Thick Peat	3	6	2	36	High
12560	Point	130667.52	912974.49	0.91	PEAT	ROCK	4.03	Thin Peat	2	4	2	16	Medium
12561	Point	130677.28	912983.98	0.60	PEAT	ROCK	4.84	Thin Peat	2	4	2	16	Medium
12562	Point	130681.82	912989.45	0.31	PEAT	ROCK	10.03	Peaty Soil	1	6	2	12	Low
12563	Point	130634.02	912964.98	0.10	PEAT	ROCK	7.70	Peaty Soil	1	4	2	8	Low
12564	Point	130643.05	912972.97	0.50	PEAT	ROCK	5.89	Peaty Soil	1	4	2	8	Low
12565	Point	130652.29	912983.52	0.71	PEAT	ROCK	11.12	Thin Peat	2	6	2	24	Medium
12566	Point	130635.12	912987.11	0.83	PEAT	ROCK	7.83	Thin Peat	2	4	2	16	Medium
12567	Point	130335.29	912985.51	0.81	PEAT	ROCK	8.21	Thin Peat	2	6	2	24	Medium
12568	Point	130347.43	912980.48	0.01	PEAT	ROCK	8.29	Peaty Soil	1	6	2	12	Low
12569	Point	130355.32	912987.03	0.59	PEAT	ROCK	10.77	Thin Peat	2	6	2	24	Medium
12570	Point	130348.52	912988.41	0.10	PEAT	ROCK	7.97	Peaty Soil	1	4	2	8	Low
12571	Point	130342.46	912987.27	0.40	PEAT	ROCK	1.51	Peaty Soil	1	1	2	2	Negligible
12572	Point	130326.69	912976.14	2.10	PEAT	ROCK	11.53	Thick Peat	3	6	2	36	High
12573	Point	130322.30	912981.63	0.53	PEAT	ROCK	13.18	Thin Peat	2	8	2	32	High
12574	Point	130310.59	912975.61	0.84	PEAT	ROCK	13.37	Thin Peat	2	8	2	32	High
12575	Point	130313.85	912966.39	2.39	PEAT	ROCK	7.46	Thick Peat	3	4	2	24	Medium
12576	Point	130299.11	912960.54	1.50	PEAT	ROCK	15.41	Thin Peat	2	8	2	32	High
12577	Point	130298.49	912975.29	0.61	PEAT	ROCK	9.34	Thin Peat	2	6	2	24	Medium
12578	Point	130288.77	912985.36	0.51	PEAT	ROCK	23.55	Thin Peat	2	8	2	32	High
12579	Point	130317.98	912989.09	0.00	PEAT	ROCK	9.36	No Peat	0	6	2	0	None
12580	Point	130277.98	912979.41	0.61	PEAT	ROCK	7.64	Thin Peat	2	4	2	16	Medium
12581	Point	130283.49	912972.23	0.49	PEAT	ROCK	9.36	Peaty Soil	1	6	2	12	Low
12582	Point	130284.97	912966.16	0.33	PEAT	ROCK	7.68	Peaty Soil	1	4	2	8	Low
12583	Point	130288.60	912955.96	0.62	PEAT	ROCK	7.26	Thin Peat	2	4	2	16	Medium
12584	Point	130288.37	912946.02	0.61	PEAT	ROCK	8.45	Thin Peat	2	6	2	24	Medium
12585	Point	130271.68	912941.72	0.81	PEAT	ROCK	9.77	Thin Peat	2	6	2	24	Medium
12586	Point	130272.58	912953.39	0.61	PEAT	ROCK	5.32	Thin Peat	2	4	2	16	Medium
12587	Point	130269.89	912965.47	0.69	PEAT	ROCK	5.80	Thin Peat	2	4	2	16	Medium
12588	Point	130263.85	912974.65	0.88	PEAT	ROCK	9.36	Thin Peat	2	6	2	24	Medium
12589	Point	130278.40	912979.35	0.69	PEAT	ROCK	14.41	Thin Peat	2	8	2	32	High
12590	Point	130228.40	912989.46	0.07	PEAT	ROCK	13.67	Peaty Soil	1	8	2	16	Medium
12591	Point	130228.54	912984.37	0.11	PEAT	ROCK	14.47	Peaty Soil	1	8	2	16	Medium
12592	Point	130234.56	912986.56	0.63	PEAT	ROCK	16.25	Thin Peat	2	8	2	32	High
12593	Point	130244.20	912987.46	0.61	PEAT	ROCK	11.81	Thin Peat	2	6	2	24	Medium
12594	Point	130241.16	912979.89	0.71	PEAT	ROCK	9.10	Thin Peat	2	6	2	24	Medium
12595	Point	130250.58	912975.45	0.91	PEAT	ROCK	10.47	Thin Peat	2	6	2	24	Medium
12596	Point	130254.84	912968.37	0.14	PEAT	ROCK	9.07	Peaty Soil	1	6	2	12	Low
12597	Point	130259.38	912961.69	0.58	PEAT	ROCK	14.64	Thin Peat	2	8	2	32	High
12598	Point	130263.17	912959.45	0.42	PEAT	ROCK	16.86	Peaty Soil	1	8	2	16	Medium
12599	Point	130262.26	912950.09	0.00	PEAT	ROCK	14.95	No Peat	0	8	2	0	None
12600	Point	130256.19	912949.04	0.04	PEAT	ROCK	12.59	Peaty Soil	1	8	2	16	Medium
12601	Point	130249.54	912944.06	0.65	PEAT	ROCK	10.30	Thin Peat	2	6	2	24	Medium
12602	Point	130249.81	912936.18	0.30	PEAT	ROCK	8.92	Peaty Soil	1	6	2	12	Low
12603	Point	130254.58	912931.50	0.41	PEAT	ROCK	11.54	Peaty Soil	1	6	2	12	Low
12604	Point	130256.81	912927.95	0.19	PEAT	ROCK	14.26	Peaty Soil	1	8	2	16	Medium
12605	Point	130245.18	912929.57	0.19	PEAT	ROCK	11.62	Peaty Soil	1	6	2	12	Low
12606	Point	130248.21	912931.26	0.39	PEAT	ROCK	8.92	Peaty Soil	1	6	2	12	Low
12607	Point	130253.13	912933.85	0.29	PEAT	ROCK	14.78	Peaty Soil	1	8	2	16	Medium
12608	Point	130251.46	912940.20	0.09	PEAT	ROCK	12.62	Peaty Soil	1	8	2	16	Medium
12609	Point	130244.49	912941.53	0.43	PEAT	ROCK	11.49	Peaty Soil	1	6	2	12	Low
12610	Point	130243.29	912949.53	0.21	PEAT	ROCK	12.27	Peaty Soil	1	8	2	16	Medium
12611	Point	130247.98	912951.72	0.38	PEAT	ROCK	5.39	Peaty Soil	1	4	2	8	Low
12612	Point	130238.51	912960.73	0.06	PEAT	ROCK	5.44	Peaty Soil	1	4	2	8	Low
12613	Point	130238.14	912959.29	0.00	PEAT	ROCK	8.68	No Peat	0	6	2	0	None
12614	Point	130245.34	912960.51	0.32	PEAT	ROCK	9.85	Peaty Soil	1	6	2	12	Low
12615	Point	130253.37	912961.47	0.04	PEAT	ROCK	9.85	Peaty Soil	1	6	2	12	Low
12616	Point	130253.32	912961.37	0.01	PEAT	ROCK	10.14	Peaty Soil	1	6	2	12	Low
12617	Point	130222.81	912967.99	0.92	PEAT	ROCK	8.37	Thin Peat	2	6	2	24	Medium
12618	Point	130226.63	912954.11	0.92	PEAT	ROCK	8.38	Thin Peat	2	6	2	24	Medium
12619	Point	130229.37	912942.36	2.09	PEAT	ROCK	13.75	Thick Peat	3	8	2	48	High
12620	Point	130232.08	912934.48	0.81	PEAT	ROCK	15.02	Thin Peat	2	8	2	32	High
12621	Point	130236.72	912923.48	0.10	PEAT	ROCK	6.94	Peaty Soil	1	4	2	8	Low
12622	Point	130219.12	912936.03	0.56	PEAT	ROCK	11.44	Thin Peat	2	6	2	24	Medium
12623	Point	130217.03	912940.97	0.59	PEAT	ROCK	9.43	Thin Peat	2	6	2	24	Medium
12624	Point	130220.88	912950.60	0.29	PEAT	ROCK	11.70	Peaty Soil	1	6	2	12	Low
12625	Point	130216.41	912959.18	0.66	PEAT	ROCK	10.40	Thin Peat	2	6	2	24	Medium
12626	Point	130210.87	912965.17	0.23	PEAT	ROCK	7.60	Peaty Soil	1	4	2	8	Low
12627	Point	130204.81	912975.77	0.79	PEAT	ROCK	12.01	Thin Peat	2	8	2	32	High
12628	Point	130210.89	912981.71	0.49	PEAT	ROCK	0.45	Peaty Soil	1	1	2	2	Negligible
12629	Point	130180.47	912987.05	0.61	PEAT	ROCK	17.25	Thin Peat	2	8	2	32	High
12630	Point	130175.89	912964.52	0.49	PEAT	ROCK	10.19	Peaty Soil	1	6	2	12	Low
12631	Point	130194.10	912968.21	0.60	PEAT	ROCK	9.50	Thin Peat	2	6	2	24	Medium
12632	Point	130194.81	912975.01	0.48	PEAT	ROCK	9.50	Peaty Soil	1	6	2	12	Low
12633	Point	130206.16	912961.54	0.31	PEAT	ROCK	11.70	Peaty Soil	1	6	2	12	Low
12634	Point	130215.84	912956.98	0.46	PEAT	ROCK	11.26	Peaty Soil	1	6	2	12	Low
12635	Point	130214.79	912951.96	0.62	PEAT	ROCK	6.27	Thin Peat	2	4	2	16	Medium
12636	Point	130209.45	912950.99	0.39	PEAT	ROCK	6.55	Peaty Soil	1	4	2	8	Low
12637	Point	130208.10	912948.15	1.02	PEAT	ROCK	7.75	Thin Peat	2	4	2	16	Medium
12638	Point	130199.90	912951.20	0.41	PEAT	ROCK	14.99	Peaty Soil	1	8	2	16	Medium
12639	Point	130194.05	912956.75	0.60	PEAT	ROCK	16.19	Thin Peat	2	8	2	32	High
12640	Point	130185.62	912955.87	0.63	PEAT	ROCK	5.81	Thin Peat	2	4	2	16	Medium
12641	Point	130185.56	912947.98	1.90	PEAT	ROCK	8.14	Thick Peat	3	6	2	36	High
12642	Point	130187.65	912941.64	1.09	PEAT	ROCK	11.17	Thin Peat	2	6	2	24	Medium
12643	Point	130188.80	912930.29	0.70	PEAT	ROCK	15.19	Thin Peat	2	8	2	32	High
12644	Point	130198.59	912934.80	0.04	PEAT	ROCK	8.09	Peaty Soil	1	6	2	12	Low
12645	Point	130204.65	912936.11	0.07	PEAT	ROCK	3.16	Peaty Soil	1	2	2	4	Negligible
12646	Point	130201.29	912941.64	0.29	PEAT	ROCK	6.69	Peaty Soil	1	4	2	8	Low
12647	Point	130192.49	912941.54	1.32	PEAT	ROCK	8.30	Thin Peat	2	6	2	24	Medium
12648	Point	130181.81	912934.63	1.88	PEAT	ROCK	10.12	Thick Peat	3	6	2	36	High
12649	Point	130181.84	912940.58	2.18	PEAT	ROCK	10.55	Thick Peat	3	6	2	36	High
12650	Point	130171.57	912941.68	1.41	PEAT	ROCK	5.98	Thin Peat	2	4	2	16	Medium
12651	Point	130173.97	912931.56	2.11	PEAT	ROCK	5.46	Thick Peat	3	4	2	24	Medium
12652	Point	130176.22	912937.10	0.88	PEAT	ROCK	11.10	Thin Peat	2	6	2	24	Medium
12653	Point	130167.36	912944.10	0.77	PEAT	ROCK	10.75	Thin Peat	2	6	2	24	Medium
12654	Point	130173.90	912948.21	0.91	PEAT	ROCK	15.84	Thin Peat	2	8	2	32	High
12655	Point	130170.30	912957.61	0.60	PEAT	ROCK	6.51	Thin Peat	2	4	2	16	Medium

ID	SOURCE	X	Y	Depth	Surface	Substrate	Slope	Peat Coefficient	Peat Coefficient	Slope Coefficient	Substrate Coefficient	Risk Coefficient	Potential Instability
1	Point	126515.38	918954.62	0.80	Peat	Rock	10.12	Thin Peat	2	6	2	24	Medium
12656	Point	133275.46	912688.73	0.33	PEAT	ROCK	6.63	Peaty Soil	1	4	2	8	Low
12657	Point	133292.46	912685.73	0.41	PEAT	ROCK	5.92	Peaty Soil	1	4	2	8	Low
12658	Point	133303.36	912686.14	0.29	PEAT	ROCK	6.01	Peaty Soil	1	4	2	8	Low
12659	Point	133313.71	912705.83	1.38	PEAT	ROCK	5.59	Thin Peat	2	4	2	16	Medium
12660	Point	133300.57	912712.58	1.21	PEAT	ROCK	5.43	Thin Peat	2	4	2	16	Medium
12661	Point	133286.02	912718.47	0.56	PEAT	ROCK	6.89	Thin Peat	2	4	2	16	Medium
12662	Point	133283.50	912745.47	0.50	PEAT	ROCK	5.57	Peaty Soil	1	4	2	8	Low
12663	Point	133295.36	912710.90	0.99	PEAT	ROCK	5.98	Thin Peat	2	4	2	16	Medium
12664	Point	133306.36	912738.81	1.54	PEAT	ROCK	10.07	Thick Peat	3	6	2	36	High
12665	Point	133317.96	912760.73	0.20	PEAT	ROCK	8.09	Peaty Soil	1	6	2	12	Low
12666	Point	133340.98	912762.20	0.50	PEAT	ROCK	7.86	Peaty Soil	1	4	2	8	Low
12667	Point	133332.89	912738.77	0.39	PEAT	ROCK	8.49	Peaty Soil	1	6	2	12	Low
12668	Point	133340.43	912719.42	1.50	PEAT	ROCK	9.53	Thin Peat	2	6	2	24	Medium
12669	Point	133327.62	912772.80	0.52	PEAT	ROCK	9.23	Thin Peat	2	6	2	24	Medium
12670	Point	133336.88	912765.13	0.50	PEAT	ROCK	11.98	Peaty Soil	1	6	2	12	Low
12671	Point	133355.03	912790.19	1.00	PEAT	ROCK	9.63	Thin Peat	2	6	2	24	Medium
12672	Point	133345.92	912798.71	0.69	PEAT	ROCK	7.36	Thin Peat	2	4	2	16	Medium
12673	Point	133369.35	912820.66	0.69	PEAT	ROCK	5.41	Thin Peat	2	4	2	16	Medium
12674	Point	133381.41	912839.85	1.59	PEAT	ROCK	6.57	Thick Peat	3	4	2	24	Medium
12675	Point	133392.40	912848.85	1.99	PEAT	ROCK	6.35	Thick Peat	3	4	2	24	Medium
12676	Point	133400.93	912850.29	1.70	PEAT	ROCK	7.32	Thick Peat	3	4	2	24	Medium
12677	Point	133389.65	912897.15	1.61	PEAT	ROCK	7.17	Thick Peat	3	4	2	24	Medium
12678	Point	133383.89	912916.98	0.18	PEAT	ROCK	8.46	Peaty Soil	1	6	2	12	Low
12679	Point	133381.95	912938.14	0.89	PEAT	ROCK	9.40	Thin Peat	2	6	2	24	Medium
12680	Point	133378.20	912946.75	1.00	PEAT	ROCK	12.32	Thin Peat	2	8	2	32	High
12681	Point	133373.87	912961.20	0.51	PEAT	ROCK	14.37	Thin Peat	2	8	2	32	High
12682	Point	133377.57	912957.94	0.60	PEAT	ROCK	10.06	Thin Peat	2	6	2	24	Medium
12683	Point	133389.08	912949.88	0.93	PEAT	ROCK	9.59	Thin Peat	2	6	2	24	Medium
12684	Point	133404.38	912972.01	0.55	PEAT	ROCK	12.76	Thin Peat	2	8	2	32	High
12685	Point	133411.80	912981.41	0.59	PEAT	ROCK	17.71	Thin Peat	2	8	2	32	High
12686	Point	133397.07	912988.22	0.81	PEAT	ROCK	14.79	Thin Peat	2	8	2	32	High
12687	Point	133389.39	912971.34	0.23	PEAT	ROCK	16.23	Peaty Soil	1	8	2	16	Medium
12688	Point	132968.85	912979.96	0.00	PEAT	ROCK	13.62	No Peat	0	8	2	0	None
12689	Point	132964.20	912985.44	0.29	PEAT	ROCK	16.08	Peaty Soil	1	8	2	16	Medium
12690	Point	132965.11	912989.41	0.00	PEAT	ROCK	16.08	No Peat	0	8	2	0	None
12691	Point	132968.59	912987.45	0.00	PEAT	ROCK	16.13	No Peat	0	8	2	0	None
12692	Point	132970.31	912987.82	0.00	PEAT	ROCK	23.64	No Peat	0	8	2	0	None
12693	Point	132945.57	912985.46	0.00	PEAT	ROCK	18.37	No Peat	0	8	2	0	None
12694	Point	132946.12	912984.23	0.00	PEAT	ROCK	18.37	No Peat	0	8	2	0	None
12695	Point	132947.08	912984.64	0.00	PEAT	ROCK	23.64	No Peat	0	8	2	0	None
12696	Point	132947.79	912987.01	0.00	PEAT	ROCK	22.88	No Peat	0	8	2	0	None
12697	Point	132943.45	912988.17	0.00	PEAT	ROCK	20.54	No Peat	0	8	2	0	None
12698	Point	132941.83	912984.90	0.00	PEAT	ROCK	20.54	No Peat	0	8	2	0	None
12699	Point	132941.64	912982.66	0.00	PEAT	ROCK	22.88	No Peat	0	8	2	0	None
12700	Point	132943.19	912985.55	0.00	PEAT	ROCK	22.88	No Peat	0	8	2	0	None
12701	Point	132944.78	912987.98	0.00	PEAT	ROCK	23.64	No Peat	0	8	2	0	None
12702	Point	132945.68	912988.05	0.00	PEAT	ROCK	18.37	No Peat	0	8	2	0	None
12703	Point	132945.94	912984.63	0.00	PEAT	ROCK	18.37	No Peat	0	8	2	0	None
12704	Point	132945.97	912984.24	0.00	PEAT	ROCK	12.23	No Peat	0	8	2	0	None
12705	Point	132953.36	912981.89	0.50	PEAT	ROCK	11.83	Peaty Soil	1	6	2	12	Low
12706	Point	132957.23	912974.12	1.20	PEAT	ROCK	21.28	Thin Peat	2	8	2	32	High
12707	Point	132947.14	912955.03	0.00	PEAT	ROCK	22.57	No Peat	0	8	2	0	None
12708	Point	132944.52	912955.71	0.00	PEAT	ROCK	22.57	No Peat	0	8	2	0	None
12709	Point	132942.99	912959.30	0.00	PEAT	ROCK	17.37	No Peat	0	8	2	0	None
12710	Point	132941.21	912960.70	0.00	PEAT	ROCK	16.02	No Peat	0	8	2	0	None
12711	Point	132938.33	912962.92	0.00	PEAT	ROCK	15.51	No Peat	0	8	2	0	None
12712	Point	132937.52	912966.39	0.00	PEAT	ROCK	15.51	No Peat	0	8	2	0	None
12713	Point	132938.50	912968.24	0.00	PEAT	ROCK	13.47	No Peat	0	8	2	0	None
12714	Point	132940.76	912967.00	0.00	PEAT	ROCK	17.37	No Peat	0	8	2	0	None
12715	Point	132943.65	912963.32	0.00	PEAT	ROCK	19.50	No Peat	0	8	2	0	None
12716	Point	132945.63	912962.24	0.00	PEAT	ROCK	19.50	No Peat	0	8	2	0	None
12717	Point	132948.41	912962.39	0.00	PEAT	ROCK	19.50	No Peat	0	8	2	0	None
12718	Point	132949.59	912962.39	0.00	PEAT	ROCK	18.35	No Peat	0	8	2	0	None
12719	Point	132951.73	912960.60	0.00	PEAT	ROCK	14.10	No Peat	0	8	2	0	None
12720	Point	132943.66	912973.35	0.49	PEAT	ROCK	16.39	Peaty Soil	1	8	2	16	Medium
12721	Point	132937.64	912971.54	0.53	PEAT	ROCK	13.12	Thin Peat	2	8	2	32	High
12722	Point	132933.45	912975.63	0.01	PEAT	ROCK	12.01	Peaty Soil	1	8	2	16	Medium
12723	Point	132918.82	912971.93	0.00	PEAT	ROCK	20.56	No Peat	0	8	2	0	None
12724	Point	132922.33	912968.49	0.00	PEAT	ROCK	16.71	No Peat	0	8	2	0	None
12725	Point	132928.11	912971.24	0.00	PEAT	ROCK	18.24	No Peat	0	8	2	0	None
12726	Point	132930.23	912972.31	0.00	PEAT	ROCK	18.24	No Peat	0	8	2	0	None
12727	Point	132930.62	912970.39	0.00	PEAT	ROCK	20.06	No Peat	0	8	2	0	None
12728	Point	132931.04	912967.30	0.00	PEAT	ROCK	21.90	No Peat	0	8	2	0	None
12729	Point	132928.48	912964.24	0.00	PEAT	ROCK	21.90	No Peat	0	8	2	0	None
12730	Point	132925.30	912963.35	0.00	PEAT	ROCK	23.84	No Peat	0	8	2	0	None
12731	Point	132922.52	912962.91	0.00	PEAT	ROCK	23.57	No Peat	0	8	2	0	None
12732	Point	132919.25	912959.08	0.00	PEAT	ROCK	23.57	No Peat	0	8	2	0	None
12733	Point	132919.82	912957.20	0.00	PEAT	ROCK	21.96	No Peat	0	8	2	0	None
12734	Point	132920.61	912955.58	0.00	PEAT	ROCK	18.18	No Peat	0	8	2	0	None
12735	Point	132920.51	912953.71	0.00	PEAT	ROCK	20.67	No Peat	0	8	2	0	None
12736	Point	132917.57	912954.13	0.00	PEAT	ROCK	23.57	No Peat	0	8	2	0	None
12737	Point	132917.30	912955.80	0.00	PEAT	ROCK	23.57	No Peat	0	8	2	0	None
12738	Point	132916.12	912957.29	0.00	PEAT	ROCK	21.66	No Peat	0	8	2	0	None
12739	Point	132916.78	912961.12	0.00	PEAT	ROCK	23.84	No Peat	0	8	2	0	None
12740	Point	132923.28	912961.93	0.50	PEAT	ROCK	19.97	Peaty Soil	1	8	2	16	Medium
12741	Point	132926.08	912957.55	0.03	PEAT	ROCK	21.06	Peaty Soil	1	8	2	16	Medium
12742	Point	132933.70	912952.76	0.52	PEAT	ROCK	18.00	Thin Peat	2	8	2	32	High
12743	Point	132927.98	912947.42	0.00	PEAT	ROCK	17.75	No Peat	0	8	2	0	None
12744	Point	132917.81	912948.81	0.00	PEAT	ROCK	14.33	No Peat	0	8	2	0	None
12745	Point	132901.27	912952.13	0.51	PEAT	ROCK	19.20	Thin Peat	2	8	2	32	High
12746	Point	132909.80	912961.90	0.00	PEAT	ROCK	19.96	No Peat	0	8	2	0	None
12747	Point	132914.81	912964.63	0.02	PEAT	ROCK	14.77	Peaty Soil	1	8	2	16	Medium
12748	Point	132896.60	912968.18	0.00	PEAT	ROCK	11.12	No Peat	0	6	2	0	None
12749	Point	132893.86	912952.71	0.01	PEAT	ROCK	8.00	Peaty Soil	1	4	2	8	Low
12750	Point	132874.52	912953.49	0.01	PEAT	ROCK	12.22	Peaty Soil	1	8	2	16	Medium
12751	Point	132876.30	912956.67	0.48	PEAT	ROCK	6.46	Peaty Soil	1	4	2	8	Low
12752	Point	132851.35	912933.60	0.03	PEAT	ROCK	5.13	Peaty Soil	1	4	2	8	Low
12753	Point	132850.06	912974.16	3.41	PEAT	ROCK	8.99	Thick Peat	3	6	2	36	High
12754	Point	132836.58	912975.31	0.00	PEAT	ROCK	7.50	No Peat	0	4	2	0	None
12755	Point	132834.42	912971.57	0.00	PEAT	ROCK	5.06	No Peat	0	4	2	0	None
12756	Point	132831.04	912967.23	0.00	PEAT	ROCK	7.50	No Peat	0	4	2	0	None
12757	Point	132829.49	912965.71	0.00	PEAT	ROCK	7.50	No Peat	0	4	2	0	None
12758	Point	132827.52	912966.17	0.00	PEAT	ROCK	7.50	No Peat	0	4	2	0	None
12759	Point	132827.34	912969.94	0.00	PEAT	ROCK	9.95	No Peat	0	6	2	0	None
12760	Point	132828.88	912972.04	0.00	PEAT	ROCK	7.50	No Peat	0	4	2	0	None
12761	Point	132831.26	912974.45	0.00	PEAT	ROCK	11.36	No Peat	0	6	2	0	None
12762	Point	132833.15	912975.87	0.00	PEAT	ROCK	8.99	No Peat	0	6	2	0	None
12763	Point	132836.38	912975.46	0.00	PEAT	ROCK	8.55	No Peat	0	6	2	0	None
12764	Point	132838.03	912957.63	2.00	PEAT	ROCK	6.45	Thick Peat	3	4	2	24	Medium
12765	Point	132829.00	912940.53	1.98	PEAT	ROCK	5.73	Thick Peat	3	4	2	24	Medium
12766	Point	132821.97	912949.12	0.20	PEAT	ROCK	8.37	Peaty Soil	1	6	2	12	Low
12767	Point	132810.27	912946.57	0.38	PEAT	ROCK	4.79	Peaty Soil	1	4	2	8	Low
12768	Point	132809.09	912937.22	1.20	PEAT	ROCK	4.40	Thin Peat	2	4	2	16	Medium
12769	Point	132823.01	912924.73	1.20	PEAT	ROCK	6.14	Thin Peat	2	4	2	16	Medium

ID	SOURCE	X	Y	Depth	Surface	Substrate	Slope	Peat Coefficient	Peat Coefficient	Slope Coefficient	Substrate Coefficient	Risk Coefficient	Potential Instability
1	Point	126515.38	918954.62	0.80	Peat	Rock	10.12	Thin Peat	2	6	2	24	Medium
12770	Point	132776.82	912920.40	0.00	PEAT	ROCK	7.68	No Peat	0	4	2	0	None
12771	Point	132773.84	912929.40	0.00	PEAT	ROCK	6.27	No Peat	0	4	2	0	None
12772	Point	132795.97	912929.28	0.00	PEAT	ROCK	6.01	No Peat	0	4	2	0	None
12773	Point	132807.04	912933.32	1.48	PEAT	ROCK	10.53	Thin Peat	2	6	2	24	Medium
12774	Point	132804.90	912947.15	0.41	PEAT	ROCK	4.45	Peaty Soil	1	4	2	8	Low
12775	Point	132793.48	912951.54	0.59	PEAT	ROCK	6.48	Thin Peat	2	4	2	16	Medium
12776	Point	132783.08	912949.82	0.51	PEAT	ROCK	6.95	Thin Peat	2	4	2	16	Medium
12777	Point	132782.75	912962.82	0.19	PEAT	ROCK	13.54	Peaty Soil	1	8	2	16	Medium
12778	Point	132785.26	912972.22	0.30	PEAT	ROCK	8.62	Peaty Soil	1	6	2	12	Low
12779	Point	132774.22	912977.51	0.50	PEAT	ROCK	11.42	Peaty Soil	1	6	2	12	Low
12780	Point	132815.07	912973.69	0.12	PEAT	ROCK	12.66	Peaty Soil	1	8	2	16	Medium
12781	Point	132812.31	912964.95	0.00	PEAT	ROCK	16.67	No Peat	0	8	2	0	None
12782	Point	132798.06	912970.53	0.00	PEAT	ROCK	16.67	No Peat	0	8	2	0	None
12783	Point	132797.08	912974.34	0.00	PEAT	ROCK	17.63	No Peat	0	8	2	0	None
12784	Point	132796.83	912982.77	0.00	PEAT	ROCK	16.86	No Peat	0	8	2	0	None
12785	Point	132799.34	912987.16	0.00	PEAT	ROCK	14.01	No Peat	0	8	2	0	None
12786	Point	132801.17	912989.52	0.00	PEAT	ROCK	14.01	No Peat	0	8	2	0	None
12787	Point	132803.79	912988.63	0.00	PEAT	ROCK	10.86	No Peat	0	6	2	0	None
12788	Point	132800.20	912983.98	0.00	PEAT	ROCK	18.06	No Peat	0	8	2	0	None
12789	Point	132798.64	912979.72	0.00	PEAT	ROCK	16.67	No Peat	0	8	2	0	None
12790	Point	132798.56	912974.26	0.00	PEAT	ROCK	12.06	No Peat	0	8	2	0	None
12791	Point	132800.81	912973.15	0.00	PEAT	ROCK	12.52	No Peat	0	8	2	0	None
12792	Point	132803.64	912975.66	0.00	PEAT	ROCK	12.52	No Peat	0	8	2	0	None
12793	Point	132803.54	912977.39	0.00	PEAT	ROCK	9.44	No Peat	0	6	2	0	None
12794	Point	132809.83	912974.67	0.00	PEAT	ROCK	5.73	No Peat	0	4	2	0	None
12795	Point	132808.43	912983.95	0.00	PEAT	ROCK	9.35	No Peat	0	6	2	0	None
12796	Point	132821.42	912985.00	0.01	PEAT	ROCK	5.91	Peaty Soil	1	4	2	8	Low
12797	Point	130348.79	912978.86	0.21	PEAT	ROCK	15.29	Peaty Soil	1	8	2	16	Medium
12798	Point	130364.65	912971.21	0.08	PEAT	ROCK	13.42	Peaty Soil	1	8	2	16	Medium
12799	Point	130367.67	912972.89	0.40	PEAT	ROCK	11.28	Peaty Soil	1	6	2	12	Low
12800	Point	130376.39	912979.15	3.02	PEAT	ROCK	16.31	Thick Peat	3	8	2	48	High
12801	Point	130393.45	912978.52	0.39	PEAT	ROCK	16.31	Peaty Soil	1	8	2	16	Medium
12802	Point	130391.22	912975.79	0.48	PEAT	ROCK	11.25	Peaty Soil	1	6	2	12	Low
12803	Point	130386.00	912966.78	2.90	PEAT	ROCK	11.54	Thick Peat	3	6	2	36	High
12804	Point	130399.95	912959.81	0.01	PEAT	ROCK	7.90	Peaty Soil	1	4	2	8	Low
12805	Point	130403.92	912971.96	0.01	PEAT	ROCK	6.18	Peaty Soil	1	4	2	8	Low
12806	Point	130405.62	912972.19	0.49	PEAT	ROCK	8.89	Peaty Soil	1	6	2	12	Low
12807	Point	130428.08	912961.37	0.00	PEAT	ROCK	10.46	No Peat	0	6	2	0	None
12808	Point	130449.12	912964.67	0.00	PEAT	ROCK	13.24	No Peat	0	8	2	0	None
12809	Point	130449.93	912945.39	0.01	PEAT	ROCK	16.41	Peaty Soil	1	8	2	16	Medium
12810	Point	130462.87	912943.78	0.50	PEAT	ROCK	18.93	Peaty Soil	1	8	2	16	Medium
12811	Point	130462.25	912949.42	0.69	PEAT	ROCK	20.12	Thin Peat	2	8	2	32	High
12812	Point	130460.03	912955.95	0.49	PEAT	ROCK	18.47	Peaty Soil	1	8	2	16	Medium
12813	Point	130459.71	912962.17	0.51	PEAT	ROCK	5.88	Thin Peat	2	4	2	16	Medium
12814	Point	130493.91	912941.80	1.02	PEAT	ROCK	12.89	Thin Peat	2	8	2	32	High
12815	Point	130496.88	912952.04	0.99	PEAT	ROCK	10.98	Thin Peat	2	6	2	24	Medium
12816	Point	130513.22	912945.03	0.51	PEAT	ROCK	6.97	Thin Peat	2	4	2	16	Medium
12817	Point	130510.53	912935.97	2.28	PEAT	ROCK	5.83	Thick Peat	3	4	2	24	Medium
12818	Point	130533.25	912934.98	0.59	PEAT	ROCK	9.97	Thin Peat	2	6	2	24	Medium
12819	Point	130534.78	912941.55	1.00	PEAT	ROCK	4.67	Thin Peat	2	4	2	16	Medium
12820	Point	130559.13	912935.05	1.69	PEAT	ROCK	3.76	Thick Peat	3	2	2	12	Low
12821	Point	130557.79	912926.67	0.61	PEAT	ROCK	5.77	Thin Peat	2	4	2	16	Medium
12822	Point	130571.47	912930.75	3.00	PEAT	ROCK	4.91	Thick Peat	3	4	2	24	Medium
12823	Point	130578.10	912942.71	3.01	Rock	Rock	25.25	Thick Peat	3	8	2	48	High
12824	Point	130548.13	912989.06	0.00	Rock	Rock	26.99	No Peat	0	8	2	0	None
12825	Point	130539.11	912986.03	0.00	Rock	Rock	25.44	No Peat	0	8	2	0	None
12826	Point	130528.37	912988.08	0.00	Rock	Rock	25.99	No Peat	0	8	2	0	None
12827	Point	130529.52	912977.13	0.00	Rock	Rock	18.56	No Peat	0	8	2	0	None
12828	Point	130518.19	912978.39	0.00	Rock	Rock	24.82	No Peat	0	8	2	0	None
12829	Point	130547.89	912968.12	0.00	Peat	Rock	16.26	No Peat	0	8	2	0	None
12830	Point	130527.31	912967.31	0.40	Peat	Rock	13.58	Peaty Soil	1	8	2	16	Medium
12831	Point	130516.36	912967.37	1.00	Peat	Rock	13.70	Thin Peat	2	8	2	32	High
12832	Point	130521.69	912966.84	0.50	Peat	Rock	12.38	Peaty Soil	1	8	2	16	Medium
12833	Point	130512.27	912968.31	0.60	Peat	Rock	11.44	Thin Peat	2	6	2	24	Medium
12834	Point	130505.46	912967.21	0.90	Peat	Rock	10.76	Thin Peat	2	6	2	24	Medium
12835	Point	130497.49	912966.32	0.00	Peat	Rock	10.94	No Peat	0	6	2	0	None
12836	Point	130502.51	912967.91	1.20	Peat	Rock	14.72	Thin Peat	2	8	2	32	High
12837	Point	130526.84	912964.94	0.60	Peat	Rock	14.72	Thin Peat	2	8	2	32	High
12838	Point	130526.95	912961.64	1.20	Peat	Rock	24.85	Thin Peat	2	8	2	32	High
12839	Point	130467.14	912666.47	0.50	Peat	Granular	3.67	Peaty Soil	1	2	1	2	Negligible
12840	Point	133015.72	912931.72	0.80	Peat	Granular	11.27	Thin Peat	2	6	1	12	Low
12841	Point	132870.76	912912.04	0.30	Peat	Granular	4.92	Peaty Soil	1	4	1	4	Negligible
12842	Point	132520.34	912951.86	1.00	Peat	Granular	6.32	Thin Peat	2	4	1	8	Low
12843	Point	132520.43	912961.52	0.90	Rock	Rock	15.81	Thin Peat	2	8	2	32	High
12844	Point	132520.01	912971.37	0.00	Peat	Granular	12.90	No Peat	0	8	1	0	None
12845	Point	132520.23	912982.10	0.30	Peat	Granular	6.51	Peaty Soil	1	4	1	4	Negligible
12846	Point	132509.97	912982.51	0.50	Peat	Granular	5.30	Peaty Soil	1	4	1	4	Negligible
12847	Point	132509.43	912971.10	0.60	Peat	Granular	7.22	Thin Peat	2	4	1	8	Low
12848	Point	132509.24	912962.06	0.20	Peat	Granular	3.46	Peaty Soil	1	2	1	2	Negligible
12849	Point	132508.33	912952.28	0.00	Peat	Granular	4.22	No Peat	0	4	1	0	None
12850	Point	132496.29	912949.64	0.00	Peat	Granular	8.08	No Peat	0	6	1	0	None
12851	Point	132499.89	912962.95	0.20	Peat	Granular	8.23	Peaty Soil	1	6	1	6	Low
12852	Point	132489.80	912962.33	0.80	Peat	Granular	3.76	Thin Peat	2	2	1	4	Negligible
12853	Point	132480.25	912957.63	0.70	Peat	Granular	7.07	Thin Peat	2	4	1	8	Low
12854	Point	131421.98	912898.97	1.00	Peat	Granular	5.83	Thin Peat	2	4	1	8	Low
12855	Point	131430.82	912878.55	4.20	Peat	Granular	4.76	Thick Peat	3	4	1	12	Low
12856	Point	131429.46	912888.32	0.80	Peat	Granular	9.87	Thin Peat	2	6	1	12	Low
12857	Point	131431.20	912868.51	0.70	Peat	Granular	15.26	Thin Peat	2	8	1	16	Medium
12858	Point	131432.18	912858.04	0.40	Peat	Granular	10.03	Peaty Soil	1	6	1	6	Low
12859	Point	131412.56	912858.82	0.30	Peat	Granular	6.75	Peaty Soil	1	4	1	4	Negligible
12860	Point	131412.20	912868.99	0.30	Peat	Granular	8.40	Peaty Soil	1	6	1	6	Low
12861	Point	131412.48	912878.95	0.30	Peat	Granular	7.36	Peaty Soil	1	4	1	4	Negligible
12862	Point	131402.77	912878.36	0.10	Peat	Granular	7.21	Peaty Soil	1	4	1	4	Negligible
12863	Point	131401.98	912868.97	0.70	Peat	Granular	8.40	Thin Peat	2	6	1	12	Low
12864	Point	131402.07	912858.15	0.90	Peat	Granular	11.82	Thin Peat	2	6	1	12	Low
12865	Point	131421.61	912858.47	0.30	Peat	Granular	9.07	Peaty Soil	1	6	1	6	Low
12866	Point	131420.22	912868.60	0.60	Peat	Granular	9.18	Thin Peat	2	6	1	12	Low
12867	Point	131422.71	912878.69	0.70	Peat	Granular	9.04	Thin Peat	2	6	1	12	Low
12868	Point	131401.50	912889.57	0.10	Peat	Granular	5.66	Peaty Soil	1	4	1	4	Negligible
12869	Point	131391.98	912888.97	0.20	Peat	Granular	5.20	Peaty Soil	1	4	1	4	Negligible
12870	Point	131385.90	912899.45	0.60	Peat	Granular	4.26	Thin Peat	2	4	1	8	Low
12871	Point	131384.74	912907.94	0.00	Rock	Rock	12.23	No Peat	0	8	2	0	None
12872	Point	130874.98	912798.41	0.00	Rock	Rock	5.50	No Peat	0	4	2	0	None
12873	Point	130650.52	912863.34	0.00	Peat	Rock	8.06	No Peat	0	6	2	0	None
12874	Point	130858.19	912797.56	0.10	Peat	Granular	10.59	Peaty Soil	1	6	1	6	Low
12875	Point	130849.91	912851.58	0.60	Peat	Granular	21.50	Thin Peat	2	8	1	16	Medium
12876	Point	130828.58	912857.79	0.30	Peat	Granular	8.00	Peaty Soil	1	4	1	4	Negligible
12877	Point	130812.43	912791.88	0.50	Peat	Rock	7.27	Peaty Soil	1	4	2	8	Low
12878	Point	130811.06	912780.66	0.10	Rock	Rock	12.31	Peaty Soil	1	8	2	16	Medium
12879	Point	130809.95	912771.67	0.00	Rock	Rock	16.22	No Peat	0	8	2	0	None
12880	Point	130810.60	912760.66	0.00	Peat	Rock	20.17	No Peat	0	8	2	0	None
12881	Point	130809.72	912751.63	0.10	Peat	Granular	16.88	Peaty Soil	1	8	1	8	Low
12882	Point	130800.38	912749.77	0.90	Peat	Rock	14.77	Thin Peat	2	8	2	32	High
12883	Point	130799.65	912760.53	0.10	Superficial	Rock	11.96	Peaty Soil	1	6	2	12	Low

ID	SOURCE	X	Y	Depth	Surface	Substrate	Slope	Peat Coefficient	Peat Coefficient	Slope Coefficient	Substrate Coefficient	Risk Coefficient	Potential Instability
1	Point	126515.38	918954.62	0.80	Peat	Rock	10.12	Thin Peat	2	6	2	24	Medium
12884	Point	130801.19	912771.42	0.10	Peat	Granular	8.33	Peaty Soil	1	6	1	6	Low
12885	Point	130799.85	912781.57	0.10	Peat	Granular	25.62	Peaty Soil	1	8	1	8	Low
12886	Point	130291.29	912578.82	0.30	Peat	Rock	4.79	Peaty Soil	1	4	2	8	Low
12887	Point	132444.76	912987.88	0.10	Rock	Rock	5.72	Peaty Soil	1	4	2	8	Low
12888	Point	132499.88	912971.99	0.00	Peat	Rock	6.96	No Peat	0	4	2	0	None
12889	Point	132499.88	912981.99	0.10	Peat	Rock	8.40	Peaty Soil	1	6	2	12	Low
12890	Point	131411.98	912878.97	0.10	Peat	Rock	6.75	Peaty Soil	1	4	2	8	Low
12891	Point	131411.83	912867.62	0.20	Peat	Rock	7.21	Peaty Soil	1	4	2	8	Low
12892	Point	131401.98	912868.97	0.10	Peat	Rock	8.80	Peaty Soil	1	6	2	12	Low
12893	Point	131391.98	912868.97	0.40	Peat	Rock	9.44	Peaty Soil	1	6	2	12	Low
12894	Point	131391.73	912857.99	0.10	Rock	Rock	6.12	Peaty Soil	1	4	2	8	Low
12895	Point	131380.85	912861.02	0.10	Peat	Rock	1.56	Peaty Soil	1	1	2	2	Negligible
12896	Point	131371.98	912858.97	1.00	Peat	Rock	5.35	Thin Peat	2	4	2	16	Medium
12897	Point	131381.98	912868.97	0.40	Peat	Rock	5.66	Peaty Soil	1	4	2	8	Low
12898	Point	131391.98	912878.97	0.30	Rock	Rock	7.36	Peaty Soil	1	4	2	8	Low
12899	Point	131401.98	912878.97	0.10	Peat	Rock	6.20	Peaty Soil	1	4	2	8	Low
12900	Point	131381.82	912889.56	0.20	Peat	Rock	3.35	Peaty Soil	1	2	2	4	Negligible
12901	Point	131371.98	912888.97	0.30	Peat	Rock	3.60	Peaty Soil	1	2	2	4	Negligible
12902	Point	131371.62	912898.95	1.40	Peat	Rock	8.28	Thin Peat	2	6	2	24	Medium
12903	Point	130790.60	912780.66	0.00	Peat	Rock	9.29	No Peat	0	6	2	0	None
12904	Point	130780.60	912780.66	0.00	Peat	Rock	14.06	No Peat	0	8	2	0	None
12905	Point	130780.60	912770.66	0.00	Peat	Rock	13.33	No Peat	0	8	2	0	None
12906	Point	130780.60	912760.66	0.00	Rock	Rock	7.04	No Peat	0	4	2	0	None
12907	Point	130782.40	912748.18	0.10	Peat	Rock	22.07	Peaty Soil	1	8	2	16	Medium
12908	Point	130790.60	912750.66	1.00	Peat	Rock	7.37	Thin Peat	2	4	2	16	Medium
12909	Point	130790.60	912760.66	0.50	Peat	Rock	19.12	Peaty Soil	1	8	2	16	Medium
12910	Point	130293.01	912616.47	0.20	Rock	Rock	25.76	Peaty Soil	1	8	2	16	Medium
12911	Point	130557.18	912961.54	0.00	Peat	Rock	21.75	No Peat	0	8	2	0	None
12912	Point	130547.40	912958.75	0.20	Soil	Rock	24.82	Peaty Soil	1	8	2	16	Medium
12913	Point	130546.97	912968.01	0.00	Peat	Rock	11.75	No Peat	0	6	2	0	None
12914	Point	130526.65	912957.73	0.00	Peat	Rock	6.26	No Peat	0	4	2	0	None
12915	Point	130546.97	912938.01	1.40	Peat	Rock	5.44	Thin Peat	2	4	2	16	Medium
12916	Point	130546.42	912947.85	0.90	Peat	Rock	1.53	Thin Peat	2	1	2	4	Negligible
12917	Point	130546.97	912928.01	0.80	Peat	Rock	7.01	Thin Peat	2	4	2	16	Medium
12918	Point	130515.38	912927.73	0.00	Peat	Rock	8.18	No Peat	0	6	2	0	None
12919	Point	130616.49	912853.84	1.00	Peat	Rock	18.28	Thin Peat	2	8	2	32	High
12920	Point	130452.34	912684.21	0.30	Peat	Rock	5.82	Peaty Soil	1	4	2	8	Low
12921	Point	130849.23	912819.34	0.50	Rock	Rock	6.80	Peaty Soil	1	4	2	8	Low
12922	Point	130851.42	912813.56	0.00	Rock	Rock	10.14	No Peat	0	6	2	0	None
12923	Point	130856.40	912788.52	0.00	Peat	Granular	19.76	No Peat	0	8	1	0	None
12924	Point	130857.59	912769.38	1.40	Rock	Rock	34.53	Thin Peat	2	8	2	32	High
12925	Point	130840.60	912750.66	0.00	Rock	Rock	30.43	No Peat	0	8	2	0	None
12926	Point	130830.60	912750.66	0.00	Soil	Rock	0.69	No Peat	0	1	2	0	None
12927	Point	130840.49	912760.78	0.10	Soil	Rock	9.54	Peaty Soil	1	6	2	12	Low
12928	Point	130840.60	912770.66	0.10	Rock	Rock	9.07	Peaty Soil	1	6	2	12	Low
12929	Point	130840.35	912782.18	0.00	Rock	Rock	7.82	No Peat	0	4	2	0	None
12930	Point	130840.53	912791.19	0.00	Soil	Rock	4.28	No Peat	0	4	2	0	None
12931	Point	130840.87	912801.15	0.10	Soil	Granular	6.18	Peaty Soil	1	4	1	4	Negligible
12932	Point	130841.00	912812.31	0.30	Peat	Granular	6.10	Peaty Soil	1	4	1	4	Negligible
12933	Point	130830.98	912811.42	0.00	Soil	Rock	15.68	No Peat	0	8	2	0	None
12934	Point	130820.78	912811.96	0.10	Soil	Rock	8.17	Peaty Soil	1	6	2	12	Low
12935	Point	130820.20	912800.55	0.10	Peat	Rock	4.41	Peaty Soil	1	4	2	8	Low
12936	Point	130830.28	912801.08	0.60	Soil	Rock	8.16	Thin Peat	2	6	2	24	Medium
12937	Point	130830.32	912789.11	0.10	Soil	Granular	6.59	Peaty Soil	1	4	1	4	Negligible
12938	Point	130820.64	912791.57	0.30	Soil	Rock	8.91	Peaty Soil	1	6	2	12	Low
12939	Point	130830.65	912780.24	0.10	Rock	Rock	8.91	Peaty Soil	1	6	2	12	Low
12940	Point	130831.95	912783.45	0.00	Soil	Rock	7.95	No Peat	0	4	2	0	None
12941	Point	130831.95	912772.77	0.10	Rock	Rock	11.16	Peaty Soil	1	6	2	12	Low
12942	Point	130830.13	912769.45	0.00	Rock	Rock	24.16	No Peat	0	8	2	0	None
12943	Point	130830.60	912760.66	0.00	Rock	Rock	32.98	No Peat	0	8	2	0	None
12944	Point	130835.93	912759.25	0.00	Soil	Rock	18.13	No Peat	0	8	2	0	None
12945	Point	130819.67	912761.29	0.10	Soil	Rock	22.75	Peaty Soil	1	8	2	16	Medium
12946	Point	130819.41	912751.98	0.10	Soil	Rock	8.93	Peaty Soil	1	6	2	12	Low
12947	Point	130821.06	912771.63	0.10	Peat	Rock	2.60	Peaty Soil	1	2	2	4	Negligible
12948	Point	130820.40	912781.74	1.00	Soil	Granular	13.96	Thin Peat	2	8	1	16	Medium
12949	Point	130789.82	912771.02	0.10	Soil	Rock	10.06	Peaty Soil	1	6	2	12	Low
12950	Point	130536.50	912675.88	0.10	PEAT	GRANULAR	12.20	Peaty Soil	1	8	1	8	Low
12951	Point	130350.75	912471.25	0.20	PEAT	GRANULAR	5.14	Peaty Soil	1	4	1	4	Negligible
12952	Point	133311.24	912431.44	0.40	PEAT	GRANULAR	12.26	Peaty Soil	1	8	1	8	Low
12953	Point	131126.06	912441.42	0.20	PEAT	ROCK	6.23	Peaty Soil	1	4	2	8	Low
12954	Point	130919.76	912431.97	0.70	PEAT	GRANULAR	4.55	Thin Peat	2	4	1	8	Low
12955	Point	131619.11	912422.17	0.80	SOIL	ROCK	16.50	Thin Peat	2	8	2	32	High
12956	Point	131720.01	912428.93	0.40	PEAT	GRANULAR	6.22	Peaty Soil	1	4	1	4	Negligible
12957	Point	130422.90	912371.24	0.20	PEAT	GRANULAR	14.65	Peaty Soil	1	8	1	8	Low
12958	Point	131523.68	912358.54	1.10	PEAT	GRANULAR	4.62	Thin Peat	2	4	1	8	Low
12959	Point	131610.60	912362.15	0.60	Superficial	Rock	9.40	Thin Peat	2	6	2	24	Medium
12960	Point	130791.58	912443.50	0.00	Peat	Rock	10.22	No Peat	0	6	2	0	None
12961	Point	130136.20	912377.25	0.20	Peat	Granular	14.75	Peaty Soil	1	8	1	8	Low
12962	Point	130085.07	912379.97	0.60	Peat	Granular	9.87	Thin Peat	2	6	1	12	Low
12963	Point	130112.64	912370.41	1.10	PEAT	ROCK	9.78	Thin Peat	2	6	2	24	Medium
12964	Point	130732.99	912445.04	0.20	PEAT	ROCK	8.27	Peaty Soil	1	6	2	12	Low
12965	Point	130702.40	912444.91	0.33	PEAT	ROCK	9.76	Peaty Soil	1	6	2	12	Low
12966	Point	130688.16	912445.12	0.43	PEAT	ROCK	5.61	Peaty Soil	1	4	2	8	Low
12967	Point	130670.35	912444.85	0.70	PEAT	ROCK	4.37	Thin Peat	2	4	2	16	Medium
12968	Point	130647.53	912444.46	1.55	PEAT	ROCK	3.26	Thick Peat	3	2	2	12	Low
12969	Point	130632.83	912444.47	0.90	PEAT	ROCK	2.97	Thin Peat	2	2	2	8	Low
12970	Point	130621.62	912443.99	1.77	PEAT	ROCK	16.83	Thick Peat	3	8	2	48	High
12971	Point	130186.87	912489.51	0.00	PEAT	ROCK	4.54	No Peat	0	4	2	0	None
12972	Point	130781.20	912422.82	0.33	PEAT	ROCK	3.30	Peaty Soil	1	2	2	4	Negligible
12973	Point	130768.63	912418.71	0.57	PEAT	ROCK	4.50	Thin Peat	2	4	2	16	Medium
12974	Point	130758.93	912415.44	0.85	PEAT	ROCK	1.74	Thin Peat	2	1	2	4	Negligible
12975	Point	130754.97	912406.88	0.68	PEAT	ROCK	6.06	Thin Peat	2	4	2	16	Medium
12976	Point	130732.82	912443.56	0.29	PEAT	ROCK	8.02	Peaty Soil	1	6	2	12	Low
12977	Point	130749.32	912443.70	0.26	PEAT	ROCK	10.28	Peaty Soil	1	6	2	12	Low
12978	Point	130716.80	912443.91	0.16	PEAT	ROCK	8.27	Peaty Soil	1	6	2	12	Low
12979	Point	130702.58	912443.58	0.44	PEAT	ROCK	6.07	Peaty Soil	1	4	2	8	Low
12980	Point	130688.14	912443.97	0.67	PEAT	ROCK	5.61	Thin Peat	2	4	2	16	Medium
12981	Point	130670.16	912443.44	1.07	PEAT	ROCK	4.37	Thin Peat	2	4	2	16	Medium
12982	Point	130647.62	912442.79	1.72	PEAT	ROCK	3.26	Thick Peat	3	2	2	12	Low
12983	Point	130632.61	912442.70	1.49	PEAT	ROCK	2.97	Thin Peat	2	2	2	8	Low
12984	Point	130621.87	912442.46	1.72	PEAT	ROCK	4.37	Thick Peat	3	4	2	24	Medium
12985	Point	130647.80	912441.47	1.82	PEAT	ROCK	5.61	Thick Peat	3	4	2	24	Medium
12986	Point	130670.41	912440.59	1.80	PEAT	ROCK	4.25	Thick Peat	3	4	2	24	Medium
12987	Point	130699.35	912436.19	1.57	PEAT	ROCK	5.27	Thick Peat	3	4	2	24	Medium
12988	Point	130712.15	912432.63	0.19	PEAT	ROCK	3.92	Peaty Soil	1	2	2	4	Negligible
12989	Point	130727.63	912425.03	2.29	PEAT	ROCK	1.64	Thick Peat	3	1	2	6	Low
12990	Point	130744.94	912414.76	0.80	PEAT	ROCK	1.74	Thin Peat	2	1	2	4	Negligible
12991	Point	130752.52	912409.91	0.89	PEAT	ROCK	2.69	Thin Peat	2	2	2	8	Low
12992	Point	130756.31	912406.83	0.61	PEAT	ROCK	1.67	Thin Peat	2	1	2	4	Negligible
12993	Point	130767.08	912397.07	0.80	PEAT	ROCK	4.25	Thin Peat	2	4	2	16	Medium
12994	Point	130775.39	912382.82	0.40	PEAT	ROCK	4.60	Peaty Soil	1	4	2	8	Low
12995	Point	130776.65	912379.86	0.23	PEAT	ROCK	4.60	Peaty Soil	1	4	2	8	Low
12996	Point	130778.52	912377.30	0.50	PEAT	ROCK	3.89	Peaty Soil	1	2	2	4	Negligible
12997	Point	130787.67	912361.94	0.23	PEAT	ROCK	12.79	Peaty Soil	1	8	2	16	Medium

ID	SOURCE	X	Y	Depth	Surface	Substrate	Slope	Peat Coefficient	Peat Coefficient	Slope Coefficient	Substrate Coefficient	Risk Coefficient	Potential Instability
1	Point	126515.38	918954.62	0.80	Peat	Rock	10.12	Thin Peat	2	6	2	24	Medium
12998	Point	130548.28	912469.21	0.00	PEAT	ROCK	12.97	No Peat	0	8	2	0	None
12999	Point	130548.90	912472.22	0.00	PEAT	ROCK	14.96	No Peat	0	8	2	0	None
13000	Point	130552.18	912474.90	0.00	PEAT	ROCK	17.08	No Peat	0	8	2	0	None
13001	Point	130553.03	912477.94	0.00	PEAT	ROCK	15.97	No Peat	0	8	2	0	None
13002	Point	130556.06	912480.76	0.00	PEAT	ROCK	14.57	No Peat	0	8	2	0	None
13003	Point	130556.84	912485.47	0.00	PEAT	ROCK	14.57	No Peat	0	8	2	0	None
13004	Point	130558.03	912487.85	0.00	PEAT	ROCK	12.79	No Peat	0	8	2	0	None
13005	Point	130547.88	912469.34	0.69	PEAT	ROCK	12.97	Thin Peat	2	8	2	32	High
13006	Point	130548.59	912472.40	0.51	PEAT	ROCK	17.08	Thin Peat	2	8	2	32	High
13007	Point	130551.82	912475.01	0.55	PEAT	ROCK	17.08	Thin Peat	2	8	2	32	High
13008	Point	130552.73	912478.14	0.75	PEAT	ROCK	15.97	Thin Peat	2	8	2	32	High
13009	Point	130555.44	912481.10	0.64	PEAT	ROCK	14.57	Thin Peat	2	8	2	32	High
13010	Point	130556.39	912485.68	0.32	PEAT	ROCK	14.57	Peaty Soil	1	8	2	16	Medium
13011	Point	130557.31	912488.35	0.22	PEAT	ROCK	14.57	Peaty Soil	1	8	2	16	Medium
13012	Point	130558.47	912487.80	0.32	PEAT	ROCK	14.57	Peaty Soil	1	8	2	16	Medium
13013	Point	130557.41	912485.51	0.46	PEAT	ROCK	15.97	Peaty Soil	1	8	2	16	Medium
13014	Point	130556.46	912480.56	0.49	PEAT	ROCK	17.08	Peaty Soil	1	8	2	16	Medium
13015	Point	130553.60	912477.77	0.67	PEAT	ROCK	14.96	Thin Peat	2	8	2	32	High
13016	Point	130552.53	912474.68	0.87	PEAT	ROCK	12.97	Thin Peat	2	8	2	32	High
13017	Point	130549.16	912472.08	0.56	PEAT	ROCK	12.79	Thin Peat	2	8	2	32	High
13018	Point	130548.62	912469.00	0.52	PEAT	ROCK	13.98	Thin Peat	2	8	2	32	High
13019	Point	130467.78	912484.10	0.00	PEAT	ROCK	13.98	No Peat	0	8	2	0	None
13020	Point	130466.98	912480.88	0.00	PEAT	ROCK	13.07	No Peat	0	8	2	0	None
13021	Point	130469.29	912478.94	0.00	PEAT	ROCK	13.07	No Peat	0	8	2	0	None
13022	Point	130468.81	912475.19	0.00	PEAT	ROCK	13.98	No Peat	0	8	2	0	None
13023	Point	130467.38	912484.08	0.35	PEAT	ROCK	13.98	Peaty Soil	1	8	2	16	Medium
13024	Point	130466.64	912480.42	0.62	PEAT	ROCK	13.07	Thin Peat	2	8	2	32	High
13025	Point	130468.22	912479.60	0.49	PEAT	ROCK	13.07	Peaty Soil	1	8	2	16	Medium
13026	Point	130468.20	912475.01	0.99	PEAT	ROCK	13.07	Thin Peat	2	8	2	32	High
13027	Point	130469.36	912475.16	0.80	PEAT	ROCK	13.97	Thin Peat	2	8	2	32	High
13028	Point	130470.56	912478.59	0.49	PEAT	ROCK	13.98	Peaty Soil	1	8	2	16	Medium
13029	Point	130467.31	912480.89	0.46	PEAT	ROCK	13.98	Peaty Soil	1	8	2	16	Medium
13030	Point	130468.14	912483.92	0.51	PEAT	ROCK	5.30	Thin Peat	2	4	2	16	Medium
13031	Point	130175.66	912488.66	0.78	PEAT	ROCK	16.29	Thin Peat	2	8	2	32	High
13032	Point	130182.32	912485.28	0.61	PEAT	ROCK	13.80	Thin Peat	2	8	2	32	High
13033	Point	130013.01	912456.46	0.29	PEAT	ROCK	13.22	Peaty Soil	1	8	2	16	Medium
13034	Point	130052.73	912427.76	0.29	PEAT	ROCK	8.44	Peaty Soil	1	6	2	12	Low
13035	Point	130074.39	912424.77	0.59	PEAT	ROCK	13.13	Thin Peat	2	8	2	32	High
13036	Point	130122.31	912435.19	0.59	PEAT	ROCK	16.38	Thin Peat	2	8	2	32	High
13037	Point	130122.33	912445.42	0.89	PEAT	ROCK	17.42	Thin Peat	2	8	2	32	High
13038	Point	130121.53	912450.58	0.61	PEAT	ROCK	17.90	Thin Peat	2	8	2	32	High
13039	Point	130143.41	912461.09	0.20	PEAT	ROCK	10.91	Peaty Soil	1	6	2	12	Low
13040	Point	130165.61	912471.06	0.20	PEAT	ROCK	9.98	Peaty Soil	1	6	2	12	Low
13041	Point	130398.91	912486.95	0.70	PEAT	ROCK	10.30	Thin Peat	2	6	2	24	Medium
13042	Point	130416.56	912484.07	0.59	PEAT	ROCK	18.54	Thin Peat	2	8	2	32	High
13043	Point	130430.49	912481.10	0.71	PEAT	ROCK	13.90	Thin Peat	2	8	2	32	High
13044	Point	130449.38	912475.09	0.61	PEAT	ROCK	20.70	Thin Peat	2	8	2	32	High
13045	Point	130462.85	912473.95	0.69	PEAT	ROCK	14.78	Thin Peat	2	8	2	32	High
13046	Point	130471.28	912474.22	0.29	PEAT	ROCK	13.38	Peaty Soil	1	8	2	16	Medium
13047	Point	130475.25	912473.91	0.40	PEAT	ROCK	13.60	Peaty Soil	1	8	2	16	Medium
13048	Point	130499.31	912476.80	0.19	PEAT	ROCK	14.53	Peaty Soil	1	8	2	16	Medium
13049	Point	130508.61	912476.21	0.60	PEAT	ROCK	12.17	Thin Peat	2	8	2	32	High
13050	Point	130520.29	912473.75	0.60	PEAT	ROCK	14.18	Thin Peat	2	8	2	32	High
13051	Point	130527.20	912470.50	0.40	PEAT	ROCK	16.35	Peaty Soil	1	8	2	16	Medium
13052	Point	130530.77	912470.35	0.29	PEAT	ROCK	12.35	Peaty Soil	1	8	2	16	Medium
13053	Point	130543.95	912467.52	0.59	PEAT	ROCK	12.79	Thin Peat	2	8	2	32	High
13054	Point	130549.71	912468.77	0.50	PEAT	ROCK	15.94	Peaty Soil	1	8	2	16	Medium
13055	Point	130560.98	912466.47	0.41	PEAT	ROCK	12.46	Peaty Soil	1	8	2	16	Medium
13056	Point	130578.83	912459.24	0.11	PEAT	ROCK	16.66	Peaty Soil	1	8	2	16	Medium
13057	Point	130589.05	912457.50	0.10	PEAT	ROCK	13.50	Peaty Soil	1	8	2	16	Medium
13058	Point	130600.62	912449.38	0.30	PEAT	ROCK	10.98	Peaty Soil	1	6	2	12	Low
13059	Point	130608.60	912447.56	0.32	PEAT	ROCK	6.76	Peaty Soil	1	4	2	8	Low
13060	Point	130616.19	912445.28	0.75	PEAT	ROCK	21.29	Thin Peat	2	8	2	32	High
13061	Point	130581.72	912485.68	0.11	PEAT	ROCK	12.97	Peaty Soil	1	8	2	16	Medium
13062	Point	130597.49	912479.59	0.53	PEAT	ROCK	20.95	Thin Peat	2	8	2	32	High
13063	Point	130615.09	912475.27	0.22	PEAT	ROCK	14.54	Peaty Soil	1	8	2	16	Medium
13064	Point	130629.27	912471.50	0.20	PEAT	ROCK	12.53	Peaty Soil	1	8	2	16	Medium
13065	Point	130648.21	912469.97	0.20	PEAT	ROCK	18.60	Peaty Soil	1	8	2	16	Medium
13066	Point	130674.05	912466.05	0.21	PEAT	ROCK	19.92	Peaty Soil	1	8	2	16	Medium
13067	Point	130682.40	912465.27	0.20	PEAT	ROCK	18.25	Peaty Soil	1	8	2	16	Medium
13068	Point	130690.86	912463.20	0.14	PEAT	ROCK	15.46	Peaty Soil	1	8	2	16	Medium
13069	Point	130706.78	912462.00	0.20	PEAT	ROCK	15.75	Peaty Soil	1	8	2	16	Medium
13070	Point	130729.05	912455.17	1.50	PEAT	ROCK	10.91	Thin Peat	2	6	2	24	Medium
13071	Point	130758.40	912442.26	0.21	PEAT	ROCK	11.87	Peaty Soil	1	6	2	12	Low
13072	Point	130762.73	912440.42	0.10	PEAT	ROCK	4.84	Peaty Soil	1	4	2	8	Low
13073	Point	130771.08	912431.35	0.20	PEAT	ROCK	4.71	Peaty Soil	1	4	2	8	Low
13074	Point	130787.71	912413.48	0.69	PEAT	ROCK	3.27	Thin Peat	2	2	2	8	Low
13075	Point	130798.02	912396.10	1.11	PEAT	ROCK	2.75	Thin Peat	2	2	2	8	Low
13076	Point	130811.03	912380.04	0.30	PEAT	ROCK	5.03	Peaty Soil	1	4	2	8	Low
13077	Point	130817.91	912353.00	1.40	PEAT	ROCK	17.04	Thin Peat	2	8	2	32	High
13078	Point	130129.92	912487.47	0.12	PEAT	ROCK	3.83	Peaty Soil	1	2	2	4	Negligible
13079	Point	130801.54	912351.45	0.60	PEAT	ROCK	3.89	Thin Peat	2	2	2	8	Low
13080	Point	130787.70	912361.93	0.84	PEAT	ROCK	2.83	Thin Peat	2	2	2	8	Low
13081	Point	130798.24	912371.90	0.42	PEAT	ROCK	2.18	Peaty Soil	1	2	2	4	Negligible
13082	Point	130788.14	912389.73	1.10	PEAT	ROCK	4.25	Thin Peat	2	4	2	16	Medium
13083	Point	130779.50	912383.65	0.10	PEAT	ROCK	4.50	Peaty Soil	1	4	2	8	Low
13084	Point	130777.28	912405.20	0.91	PEAT	ROCK	5.04	Thin Peat	2	4	2	16	Medium
13085	Point	130777.65	912420.54	0.50	PEAT	ROCK	3.93	Peaty Soil	1	2	2	4	Negligible
13086	Point	130764.58	912416.51	0.61	PEAT	ROCK	4.53	Thin Peat	2	4	2	16	Medium
13087	Point	130759.51	912423.73	0.60	PEAT	ROCK	5.51	Thin Peat	2	4	2	16	Medium
13088	Point	130759.23	912439.66	0.10	PEAT	ROCK	8.02	Peaty Soil	1	6	2	12	Low
13089	Point	130749.62	912442.47	0.39	PEAT	ROCK	4.48	Peaty Soil	1	4	2	8	Low
13090	Point	130747.37	912429.17	0.50	PEAT	ROCK	4.87	Peaty Soil	1	4	2	8	Low
13091	Point	130727.45	912436.57	0.61	PEAT	ROCK	8.40	Thin Peat	2	6	2	24	Medium
13092	Point	130727.58	912442.80	1.29	PEAT	ROCK	6.07	Thin Peat	2	4	2	16	Medium
13093	Point	130688.43	912441.92	0.29	PEAT	ROCK	7.73	Peaty Soil	1	4	2	8	Low
13094	Point	130699.58	912441.25	0.10	PEAT	ROCK	8.26	Peaty Soil	1	6	2	12	Low
13095	Point	130713.79	912442.59	0.20	PEAT	ROCK	11.48	Peaty Soil	1	6	2	12	Low
13096	Point	130736.25	912448.44	0.10	PEAT	ROCK	17.70	Peaty Soil	1	8	2	16	Medium
13097	Point	130720.46	912456.34	0.51	PEAT	ROCK	15.58	Thin Peat	2	8	2	32	High
13098	Point	130716.20	912455.99	0.42	PEAT	ROCK	15.46	Peaty Soil	1	8	2	16	Medium
13099	Point	130718.27	912453.19	0.39	PEAT	ROCK	15.04	Peaty Soil	1	8	2	16	Medium
13100	Point	130714.47	912453.29	0.11	PEAT	ROCK	9.68	Peaty Soil	1	6	2	12	Low
13101	Point	130705.41	912448.44	0.29	PEAT	ROCK	12.00	Peaty Soil	1	6	2	12	Low
13102	Point	130693.49	912452.15	0.90	PEAT	ROCK	10.31	Thin Peat	2	6	2	24	Medium
13103	Point	130687.35	912453.91	0.51	PEAT	ROCK	14.14	Thin Peat	2	8	2	32	High
13104	Point	130670.31	912457.91	0.40	PEAT	ROCK	7.31	Peaty Soil	1	4	2	8	Low
13105	Point	130670.06	912446.18	0.59	PEAT	ROCK	5.17	Thin Peat	2	4	2	16	Medium
13106	Point	130647.32	912445.84	1.61	PEAT	ROCK	15.18	Thick Peat	3	8	2	48	High
13107	Point	130648.37	912457.89	0.62	PEAT	ROCK	12.42	Thin Peat	2	8	2	32	High
13108	Point	130647.87	912462.13	0.40	PEAT	ROCK	9.29	Peaty Soil	1	6	2	12	Low
13109	Point	130630.09	912462.09	0.90	PEAT	ROCK	9.12	Thin Peat	2	6	2	24	Medium
13110	Point	130625.86	912461.27	0.64	PEAT	ROCK	13.54	Thin Peat	2	8	2	32	High
13111	Point	130629.96	912452.70	0.32	PEAT	ROCK	13.74	Peaty Soil	1	8	2	16	Medium

ID	SOURCE	X	Y	Depth	Surface	Substrate	Slope	Peat Coefficient	Peat Coefficient	Slope Coefficient	Substrate Coefficient	Risk Coefficient	Potential Instability
1	Point	126515.38	918954.62	0.80	Peat	Rock	10.12	Thin Peat	2	6	2	24	Medium
13112	Point	130633.59	912452.38	0.09	PEAT	ROCK	8.90	Peaty Soil	1	6	2	12	Low
13113	Point	130633.00	912445.39	0.80	PEAT	ROCK	7.72	Thin Peat	2	4	2	16	Medium
13114	Point	130624.10	912445.99	0.85	PEAT	ROCK	11.95	Thin Peat	2	6	2	24	Medium
13115	Point	130619.90	912457.81	0.20	PEAT	ROCK	10.54	Peaty Soil	1	6	2	12	Low
13116	Point	130623.57	912462.66	0.45	PEAT	ROCK	16.82	Peaty Soil	1	8	2	16	Medium
13117	Point	130609.38	912461.03	0.40	PEAT	ROCK	13.30	Peaty Soil	1	8	2	16	Medium
13118	Point	130614.00	912458.91	0.62	PEAT	ROCK	13.87	Thin Peat	2	8	2	32	High
13119	Point	130595.75	912462.30	0.23	PEAT	ROCK	16.72	Peaty Soil	1	8	2	16	Medium
13120	Point	130602.46	912467.03	0.10	PEAT	ROCK	18.60	Peaty Soil	1	8	2	16	Medium
13121	Point	130607.93	912473.85	0.22	PEAT	ROCK	11.26	Peaty Soil	1	6	2	12	Low
13122	Point	130594.00	912471.98	0.59	PEAT	ROCK	13.03	Thin Peat	2	8	2	32	High
13123	Point	130591.06	912462.97	0.09	PEAT	ROCK	14.32	Peaty Soil	1	8	2	16	Medium
13124	Point	130579.94	912470.94	0.11	PEAT	ROCK	15.70	Peaty Soil	1	8	2	16	Medium
13125	Point	130559.13	912479.37	0.20	PEAT	ROCK	15.70	Peaty Soil	1	8	2	16	Medium
13126	Point	130558.86	912477.33	0.76	PEAT	ROCK	17.86	Thin Peat	2	8	2	32	High
13127	Point	130549.44	912480.50	0.79	PEAT	ROCK	8.77	Thin Peat	2	6	2	24	Medium
13128	Point	130526.45	912476.49	0.50	PEAT	ROCK	8.77	Peaty Soil	1	6	2	12	Low
13129	Point	130528.59	912477.55	0.49	PEAT	ROCK	10.18	Peaty Soil	1	6	2	12	Low
13130	Point	130525.75	912482.52	0.31	PEAT	ROCK	10.98	Peaty Soil	1	6	2	12	Low
13131	Point	130521.60	912482.33	0.09	PEAT	ROCK	18.69	Peaty Soil	1	8	2	16	Medium
13132	Point	130524.21	912487.64	0.20	PEAT	ROCK	23.29	Peaty Soil	1	8	2	16	Medium
13133	Point	130514.78	912489.78	0.63	PEAT	ROCK	15.30	Thin Peat	2	8	2	32	High
13134	Point	130515.84	912482.34	0.71	PEAT	ROCK	12.62	Thin Peat	2	8	2	32	High
13135	Point	130497.49	912481.08	0.62	PEAT	ROCK	12.62	Thin Peat	2	8	2	32	High
13136	Point	130499.81	912482.58	0.68	PEAT	ROCK	14.61	Thin Peat	2	8	2	32	High
13137	Point	130474.53	912488.71	0.50	PEAT	ROCK	14.61	Peaty Soil	1	8	2	16	Medium
13138	Point	130471.26	912487.89	0.10	PEAT	ROCK	18.58	Peaty Soil	1	8	2	16	Medium
13139	Point	130461.29	912477.86	1.01	PEAT	ROCK	15.79	Thin Peat	2	8	2	32	High
13140	Point	130458.15	912476.02	0.61	PEAT	ROCK	11.44	Thin Peat	2	6	2	24	Medium
13141	Point	130449.60	912481.62	0.41	PEAT	ROCK	13.85	Peaty Soil	1	8	2	16	Medium
13142	Point	130449.66	912485.77	0.90	PEAT	ROCK	18.72	Thin Peat	2	8	2	32	High
13143	Point	130421.39	912485.14	0.40	PEAT	ROCK	19.43	Peaty Soil	1	8	2	16	Medium
13144	Point	130418.79	912488.02	0.31	PEAT	ROCK	20.14	Peaty Soil	1	8	2	16	Medium
13145	Point	130408.34	912487.33	0.69	PEAT	ROCK	14.17	Thin Peat	2	8	2	32	High
13146	Point	130157.60	912489.98	0.78	PEAT	ROCK	14.86	Thin Peat	2	8	2	32	High
13147	Point	130163.12	912480.17	0.60	PEAT	ROCK	18.30	Thin Peat	2	8	2	32	High
13148	Point	130159.97	912481.54	0.21	PEAT	ROCK	20.84	Peaty Soil	1	8	2	16	Medium
13149	Point	130136.78	912468.46	0.49	PEAT	ROCK	13.85	Peaty Soil	1	8	2	16	Medium
13150	Point	130133.28	912476.74	0.71	PEAT	ROCK	13.95	Thin Peat	2	8	2	32	High
13151	Point	130117.83	912481.26	0.21	PEAT	ROCK	11.56	Peaty Soil	1	6	2	12	Low
13152	Point	130120.14	912475.57	0.61	PEAT	ROCK	18.23	Thin Peat	2	8	2	32	High
13153	Point	130120.39	912466.00	0.59	PEAT	ROCK	17.82	Thin Peat	2	8	2	32	High
13154	Point	130121.57	912461.03	1.01	PEAT	ROCK	8.78	Thin Peat	2	6	2	24	Medium
13155	Point	130101.85	912428.74	1.12	PEAT	ROCK	12.69	Thin Peat	2	8	2	32	High
13156	Point	130105.07	912447.74	0.53	PEAT	ROCK	12.92	Thin Peat	2	8	2	32	High
13157	Point	130100.61	912452.88	0.31	PEAT	ROCK	9.31	Peaty Soil	1	6	2	12	Low
13158	Point	130098.82	912468.60	0.30	PEAT	ROCK	16.90	Peaty Soil	1	8	2	16	Medium
13159	Point	130098.82	912481.87	0.41	PEAT	ROCK	10.63	Peaty Soil	1	6	2	12	Low
13160	Point	130073.97	912473.73	1.40	PEAT	ROCK	16.08	Thin Peat	2	8	2	32	High
13161	Point	130074.65	912458.44	1.40	PEAT	ROCK	13.74	Thin Peat	2	8	2	32	High
13162	Point	130074.26	912447.51	1.29	PEAT	ROCK	19.05	Thin Peat	2	8	2	32	High
13163	Point	130069.69	912442.83	0.63	PEAT	ROCK	17.46	Thin Peat	2	8	2	32	High
13164	Point	130074.43	912444.23	1.79	PEAT	ROCK	14.79	Thick Peat	3	8	2	48	High
13165	Point	130075.16	912432.81	0.61	PEAT	ROCK	21.48	Thin Peat	2	8	2	32	High
13166	Point	130051.19	912445.74	0.51	PEAT	ROCK	11.05	Thin Peat	2	6	2	24	Medium
13167	Point	130054.66	912466.22	1.01	PEAT	ROCK	4.67	Thin Peat	2	4	2	16	Medium
13168	Point	130055.06	912480.67	2.28	PEAT	ROCK	16.68	Thick Peat	3	8	2	48	High
13169	Point	130037.93	912484.81	1.32	PEAT	ROCK	16.02	Thin Peat	2	8	2	32	High
13170	Point	130031.44	912482.57	0.62	PEAT	ROCK	10.41	Thin Peat	2	6	2	24	Medium
13171	Point	130031.00	912468.37	0.90	PEAT	ROCK	19.07	Thin Peat	2	8	2	32	High
13172	Point	130031.24	912453.78	0.58	PEAT	ROCK	17.23	Thin Peat	2	8	2	32	High
13173	Point	130029.05	912439.69	0.10	Soil	Rock	8.15	Peaty Soil	1	6	2	12	Low
13174	Point	130131.99	912409.96	0.10	PEAT	GRANULAR	10.34	Peaty Soil	1	6	1	6	Low
13175	Point	130350.63	912336.86	0.40	PEAT	ROCK	1.68	Peaty Soil	1	1	2	2	Negligible
13176	Point	130927.99	912342.15	1.40	PEAT	GRANULAR	10.10	Thin Peat	2	6	1	12	Low
13177	Point	131421.26	912343.26	0.90	PEAT	GRANULAR	7.21	Thin Peat	2	4	1	8	Low
13178	Point	130227.99	912317.06	0.20	PEAT	GRANULAR	3.67	Peaty Soil	1	2	1	2	Negligible
13179	Point	130146.98	912311.20	0.30	PEAT	GRANULAR	11.23	Peaty Soil	1	6	1	6	Low
13180	Point	130076.40	912320.64	0.30	SOIL	ROCK	19.30	Peaty Soil	1	8	2	16	Medium
13181	Point	131425.81	912216.02	0.10	PEAT	GRANULAR	15.17	Peaty Soil	1	8	1	8	Low
13182	Point	131335.75	912211.42	0.80	PEAT	ROCK	24.39	Thin Peat	2	8	2	32	High
13183	Point	131251.57	912208.21	0.50	SOIL	ROCK	24.41	Peaty Soil	1	8	2	16	Medium
13184	Point	131158.56	912197.10	0.20	SOIL	GRANULAR	9.83	Peaty Soil	1	6	1	6	Low
13185	Point	131030.74	912227.30	0.30	PEAT	GRANULAR	11.70	Peaty Soil	1	6	1	6	Low
13186	Point	130200.75	912139.65	1.70	PEAT	GRANULAR	14.78	Thick Peat	3	8	1	24	Medium
13187	Point	130306.32	912133.42	0.90	PEAT	GRANULAR	7.36	Thin Peat	2	4	1	8	Low
13188	Point	130386.76	912157.20	0.90	SOIL	GRANULAR	32.40	Thin Peat	2	8	1	16	Medium
13189	Point	130941.58	912141.57	0.10	SOIL	GRANULAR	35.97	Peaty Soil	1	8	1	8	Low
13190	Point	130824.31	912116.71	0.10	PEAT	GRANULAR	22.85	Peaty Soil	1	8	1	8	Low
13191	Point	131050.50	912117.01	0.90	PEAT	GRANULAR	22.41	Thin Peat	2	8	1	16	Medium
13192	Point	131115.71	912130.16	1.20	PEAT	GRANULAR	23.32	Thin Peat	2	8	1	16	Medium
13193	Point	131209.64	912102.81	0.20	PEAT	GRANULAR	14.07	Peaty Soil	1	8	1	8	Low
13194	Point	131345.58	912140.27	0.10	PEAT	GRANULAR	8.45	Peaty Soil	1	6	1	6	Low
13195	Point	131433.84	912141.71	0.50	PEAT	GRANULAR	16.71	Peaty Soil	1	8	1	8	Low
13196	Point	129919.52	912024.89	0.50	PEAT	GRANULAR	20.75	Peaty Soil	1	8	1	8	Low
13197	Point	130345.27	912060.98	1.00	PEAT	GRANULAR	33.88	Thin Peat	2	8	1	16	Medium
13198	Point	130349.38	912034.08	1.50	PEAT	GRANULAR	8.93	Thin Peat	2	6	1	12	Low
13199	Point	130204.86	912085.20	0.20	PEAT	GRANULAR	20.93	Peaty Soil	1	8	1	8	Low
13200	Point	130720.56	912050.68	0.20	PEAT	GRANULAR	15.60	Peaty Soil	1	8	1	8	Low
13201	Point	130807.99	912038.16	0.40	ROCK	GRANULAR	21.98	Peaty Soil	1	8	1	8	Low
13202	Point	130926.16	912015.12	0.50	PEAT	ROCK	17.46	Peaty Soil	1	8	2	16	Medium
13203	Point	131016.58	912035.76	0.40	PEAT	GRANULAR	25.12	Peaty Soil	1	8	1	8	Low
13204	Point	131329.66	912025.96	0.10	PEAT	ROCK	4.52	Peaty Soil	1	4	2	8	Low
13205	Point	131433.84	912040.43	0.30	PEAT	GRANULAR	10.67	Peaty Soil	1	6	1	6	Low
13206	Point	131122.98	912020.34	0.90	PEAT	ROCK	23.54	Thin Peat	2	8	2	32	High
13207	Point	131238.31	912032.97	0.10	PEAT	GRANULAR	8.54	Peaty Soil	1	6	1	6	Low
13208	Point	129933.26	911997.33	1.80	PEAT	GRANULAR	7.18	Thick Peat	3	4	1	12	Low
13209	Point	130234.85	911997.17	0.80	PEAT	ROCK	20.33	Thin Peat	2	8	2	32	High
13210	Point	130646.52	911944.28	1.00	PEAT	GRANULAR	10.56	Thin Peat	2	6	1	12	Low
13211	Point	130750.25	911931.73	0.40	PEAT	ROCK	26.05	Peaty Soil	1	8	2	16	Medium
13212	Point	131366.50	911979.25	0.20	PEAT	ROCK	7.31	Peaty Soil	1	4	2	8	Low
13213	Point	131322.71	911951.23	0.40	PEAT	ROCK	7.22	Peaty Soil	1	4	2	8	Low
13214	Point	131040.35	911943.22	0.90	PEAT	GRANULAR	12.20	Thin Peat	2	8	1	16	Medium
13215	Point	129835.16	911891.18	0.10	PEAT	GRANULAR	16.17	Peaty Soil	1	8	1	8	Low
13216	Point	129856.68	911924.35	0.40	PEAT	GRANULAR	9.96	Peaty Soil	1	6	1	6	Low
13217	Point	129925.36	911927.50	1.90	PEAT	GRANULAR	9.39	Thick Peat	3	6	1	18	Medium
13218	Point	130334.24	911851.56	0.80	PEAT	GRANULAR	7.68	Thin Peat	2	4	1	8	Low
13219	Point	130830.42	911929.73	1.50	ROCK	ROCK	21.50	Thin Peat	2	8	2	32	High
13220	Point	131399.37	911918.92	0.00	PEAT	GRANULAR	18.25	No Peat	0	8	1	0	None
13221	Point	131217.56	911928.79	0.80	PEAT	ROCK	5.47	Thin Peat	2	4	2	16	Medium
13222	Point	131129.05	911929.63	1.40	Peat	Granular	9.38	Thin Peat	2	6	1	12	Low
13223	Point	130155.90	912248.77	1.70	Peat	Rock	7.51	Thick Peat	3	4	2	24	Medium
13224	Point	130190.91	912242.32	1.10	Peat	Granular	2.04	Thin Peat	2	2	1	4	Negligible
13225	Point	130215.56	912253.11	0.50	Superficial	Rock	19.02	Peaty Soil	1	8	2	16	Medium

ID	SOURCE	X	Y	Depth	Surface	Substrate	Slope	Peat Coefficient	Peat Coefficient	Slope Coefficient	Substrate Coefficient	Risk Coefficient	Potential Instability
1	Point	126515.38	918954.62	0.80	Peat	Rock	10.12	Thin Peat	2	6	2	24	Medium
13226	Point	130138.14	912204.01	0.00	ROCK	Rock	4.87	No Peat	0	4	2	0	None
13227	Point	130137.96	912217.39	0.00	Peat	Granular	3.96	No Peat	0	2	1	0	None
13228	Point	130246.16	912215.92	2.60	Peat	Granular	6.43	Thick Peat	3	4	1	12	Low
13229	Point	130291.20	912196.69	0.70	Peat	Granular	4.06	Thin Peat	2	4	1	8	Low
13230	Point	130341.77	912206.18	1.50	Peat	Granular	5.79	Thin Peat	2	4	1	8	Low
13231	Point	130389.96	912213.21	0.70	Peat	Granular	2.95	Thin Peat	2	2	1	4	Negligible
13232	Point	130440.10	912221.09	0.50	Peat	Granular	3.79	Peaty Soil	1	2	1	2	Negligible
13233	Point	130489.69	912232.51	2.30	Peat	Granular	4.20	Thick Peat	3	4	1	12	Low
13234	Point	130537.51	912239.94	1.40	Soil	Granular	1.24	Thin Peat	2	1	1	2	Negligible
13235	Point	130587.15	912247.41	0.30	Peat	Granular	4.47	Peaty Soil	1	4	1	4	Negligible
13236	Point	130635.15	912258.59	1.70	Soil	Granular	1.17	Thick Peat	3	1	1	3	Negligible
13237	Point	130686.23	912268.52	0.20	Peat	Granular	0.94	Peaty Soil	1	1	1	1	Negligible
13238	Point	130704.00	912266.21	0.70	Peat	Granular	9.15	Thin Peat	2	6	1	12	Low
13239	Point	130730.30	912274.38	0.50	Peat	Granular	22.64	Peaty Soil	1	8	1	8	Low
13240	Point	130735.62	912061.08	0.40	Peat	Rock	9.92	Peaty Soil	1	6	2	12	Low
13241	Point	130364.16	912182.32	0.40	Soil	Granular	11.65	Peaty Soil	1	6	1	6	Low
13242	Point	130409.54	912193.08	0.20	Peat	Rock	11.41	Peaty Soil	1	6	2	12	Low
13243	Point	130461.59	912201.63	1.40	Peat	Granular	7.75	Thin Peat	2	4	1	8	Low
13244	Point	130509.71	912206.96	0.40	Peat	Rock	4.22	Peaty Soil	1	4	2	8	Low
13245	Point	130557.62	912217.65	0.70	Peat	Granular	0.77	Thin Peat	2	1	1	2	Negligible
13246	Point	130607.67	912227.98	0.60	Peat	Granular	4.60	Thin Peat	2	4	1	8	Low
13247	Point	130659.48	912234.60	0.90	Soil	Rock	9.18	Thin Peat	2	6	2	24	Medium
13248	Point	130704.90	912242.94	0.30	Soil	Granular	8.97	Peaty Soil	1	6	1	6	Low
13249	Point	130180.71	912208.76	0.10	Soil	Granular	6.83	Peaty Soil	1	4	1	4	Negligible
13250	Point	130215.33	912174.47	0.20	Peat	Rock	8.09	Peaty Soil	1	6	2	12	Low
13251	Point	130260.08	912151.70	1.30	Peat	Granular	8.60	Thin Peat	2	6	1	12	Low
13252	Point	130357.73	912151.22	1.60	Peat	Granular	11.85	Thick Peat	3	6	1	18	Medium
13253	Point	130460.36	912167.63	0.70	Peat	Granular	6.14	Thin Peat	2	4	1	8	Low
13254	Point	130508.94	912184.11	0.70	Soil	Granular	7.56	Thin Peat	2	4	1	8	Low
13255	Point	130556.29	912191.91	0.10	Peat	Rock	4.96	Peaty Soil	1	4	2	8	Low
13256	Point	130602.81	912201.58	0.90	Peat	Granular	7.99	Thin Peat	2	4	1	8	Low
13257	Point	130655.64	912212.12	0.60	Peat	Granular	2.13	Thin Peat	2	2	1	4	Negligible
13258	Point	130703.80	912219.22	0.80	Peat	Granular	11.79	Thin Peat	2	6	1	12	Low
13259	Point	130716.83	912102.72	0.80	Soil	Rock	14.97	Thin Peat	2	8	2	32	High
13260	Point	130715.17	912077.70	0.10	Soil	Granular	10.12	Peaty Soil	1	6	1	6	Low
13261	Point	130219.52	912205.73	0.30	Peat	Rock	14.31	Peaty Soil	1	8	2	16	Medium
13262	Point	130262.32	912177.63	0.80	Peat	Rock	11.03	Thin Peat	2	6	2	24	Medium
13263	Point	130310.72	912171.60	1.50	Peat	Rock	16.40	Thin Peat	2	8	2	32	High
13264	Point	130998.48	911852.09	0.50	Peat	Rock	7.55	Peaty Soil	1	4	2	8	Low
13265	Point	130369.72	911899.74	0.50	Peat	Rock	19.84	Peaty Soil	1	8	2	16	Medium
13266	Point	130668.98	912055.94	0.40	Peat	Rock	10.46	Peaty Soil	1	6	2	12	Low
13267	Point	130170.17	911863.32	0.90	Peat	Granular	17.42	Thin Peat	2	8	1	16	Medium
13268	Point	130203.54	911893.43	1.00	Peat	Rock	12.33	Thin Peat	2	8	2	32	High
13269	Point	130247.25	911919.47	0.70	Soil	Rock	10.22	Thin Peat	2	6	2	24	Medium
13270	Point	130416.14	911896.39	0.30	Soil	Granular	15.00	Peaty Soil	1	8	1	8	Low
13271	Point	130453.80	911905.73	0.10	Superficial	Rock	22.70	Peaty Soil	1	8	2	16	Medium
13272	Point	130511.46	911922.64	0.30	Soil	Rock	23.07	Peaty Soil	1	8	2	16	Medium
13273	Point	130559.39	911957.18	0.10	Soil	Granular	30.10	Peaty Soil	1	8	1	8	Low
13274	Point	130595.98	911984.79	0.30	Rock	Rock	8.64	Peaty Soil	1	6	2	12	Low
13275	Point	131299.01	911938.39	0.00	Peat	Rock	8.78	No Peat	0	6	2	0	None
13276	Point	131323.63	911957.56	0.10	Peat	Rock	15.15	Peaty Soil	1	8	2	16	Medium
13277	Point	131326.95	911967.87	0.10	Peat	Rock	8.87	Peaty Soil	1	6	2	12	Low
13278	Point	131326.83	911980.05	0.90	Peat	Rock	8.33	Thin Peat	2	6	2	24	Medium
13279	Point	131325.78	911988.61	1.00	Peat	Rock	10.90	Thin Peat	2	6	2	24	Medium
13280	Point	131326.80	911999.77	0.20	Peat	Rock	16.63	Peaty Soil	1	8	2	16	Medium
13281	Point	131325.27	912008.52	0.40	Peat	Rock	19.16	Peaty Soil	1	8	2	16	Medium
13282	Point	131324.48	912018.93	1.30	Peat	Rock	19.21	Thin Peat	2	8	2	32	High
13283	Point	131316.92	912016.76	0.40	Peat	Rock	12.50	Peaty Soil	1	8	2	16	Medium
13284	Point	131317.01	912004.47	0.30	Peat	Rock	10.88	Peaty Soil	1	6	2	12	Low
13285	Point	131315.86	911994.71	0.50	Peat	Granular	9.96	Peaty Soil	1	6	1	6	Low
13286	Point	131316.87	911983.18	1.60	Peat	Rock	13.66	Thick Peat	3	8	2	48	High
13287	Point	131317.70	911974.78	0.30	Rock	Rock	13.21	Peaty Soil	1	8	2	16	Medium
13288	Point	131315.64	911966.23	0.00	Peat	Rock	8.01	No Peat	0	6	2	0	None
13289	Point	131314.83	911953.53	0.80	Peat	Rock	14.15	Thin Peat	2	8	2	32	High
13290	Point	131304.77	911955.24	0.20	Peat	Rock	14.99	Peaty Soil	1	8	2	16	Medium
13291	Point	131294.57	911957.82	0.60	Peat	Rock	11.95	Thin Peat	2	6	2	24	Medium
13292	Point	131295.66	911967.43	1.20	Rock	Rock	10.77	Thin Peat	2	6	2	24	Medium
13293	Point	131306.31	911968.44	0.00	Peat	Rock	5.24	No Peat	0	4	2	0	None
13294	Point	131304.90	911977.99	0.10	Peat	Granular	7.99	Peaty Soil	1	4	1	4	Negligible
13295	Point	131294.05	911976.59	0.70	Peat	Rock	3.48	Thin Peat	2	2	2	8	Low
13296	Point	131296.12	911987.65	0.20	Peat	Rock	5.84	Peaty Soil	1	4	2	8	Low
13297	Point	131305.71	911983.54	2.50	Peat	Rock	9.12	Thick Peat	3	6	2	36	High
13298	Point	131306.70	911995.18	0.00	Peat	Rock	16.20	No Peat	0	8	2	0	None
13299	Point	130976.38	912073.20	0.20	Peat	Rock	13.13	Peaty Soil	1	8	2	16	Medium
13300	Point	130936.72	912081.13	0.40	Peat	Rock	22.25	Peaty Soil	1	8	2	16	Medium
13301	Point	130913.21	912075.09	0.30	Peat	Rock	33.66	Peaty Soil	1	8	2	16	Medium
13302	Point	130880.95	912082.09	0.50	Peat	Granular	32.54	Peaty Soil	1	8	1	8	Low
13303	Point	130846.94	912091.46	0.40	Peat	Rock	40.20	Peaty Soil	1	8	2	16	Medium
13304	Point	130830.68	912101.09	0.20	Rock	Rock	44.99	Peaty Soil	1	8	2	16	Medium
13305	Point	130815.96	912103.78	0.00	Rock	Rock	29.60	No Peat	0	8	2	0	None
13306	Point	130791.78	912109.06	0.00	Peat	Rock	18.56	No Peat	0	8	2	0	None
13307	Point	130845.49	912144.47	1.00	Peat	Rock	7.82	Thin Peat	2	4	2	16	Medium
13308	Point	130868.01	912185.03	0.10	Superficial	Rock	5.67	Peaty Soil	1	4	2	8	Low
13309	Point	130865.79	912210.91	0.00	Peat	Rock	4.52	No Peat	0	4	2	0	None
13310	Point	130864.50	912234.60	0.60	Peat	Granular	3.61	Thin Peat	2	2	1	4	Negligible
13311	Point	130184.04	912290.16	0.60	Peat	Granular	8.88	Thin Peat	2	6	1	12	Low
13312	Point	130164.32	912336.55	0.30	Peat	Rock	12.39	Peaty Soil	1	8	2	16	Medium
13313	Point	131248.25	911935.28	0.70	Peat	Rock	9.53	Thin Peat	2	6	2	24	Medium
13314	Point	131220.77	911955.92	1.10	Peat	Rock	16.63	Thin Peat	2	8	2	32	High
13315	Point	131216.67	911982.65	0.30	Soil	Granular	23.79	Peaty Soil	1	8	1	8	Low
13316	Point	131217.78	912006.10	0.10	Rock	Rock	19.24	Peaty Soil	1	8	2	16	Medium
13317	Point	131223.76	912000.19	0.00	Peat	Granular	16.67	No Peat	0	8	1	0	None
13318	Point	131216.63	912018.67	0.90	Soil	Rock	22.74	Thin Peat	2	8	2	32	High
13319	Point	131254.29	912030.85	0.10	Rock	Rock	21.32	Peaty Soil	1	8	2	16	Medium
13320	Point	131262.53	912036.97	0.00	Peat	Rock	21.66	No Peat	0	8	2	0	None
13321	Point	131285.58	912034.66	1.60	Rock	Rock	19.57	Thick Peat	3	8	2	48	High
13322	Point	131287.37	912039.80	0.00	Peat	Granular	19.89	No Peat	0	8	1	0	None
13323	Point	131302.05	912025.62	1.10	Soil	Rock	23.21	Thin Peat	2	8	2	32	High
13324	Point	131282.11	912028.20	0.30	Rock	Rock	28.94	Peaty Soil	1	8	2	16	Medium
13325	Point	131312.28	912034.57	0.00	Rock	Rock	2.95	No Peat	0	2	2	0	None
13326	Point	131346.63	912005.80	0.00	Peat	Granular	12.55	No Peat	0	8	1	0	None
13327	Point	131339.81	912009.87	0.00	Peat	Rock	11.53	No Peat	0	6	2	0	None
13328	Point	131342.94	911988.83	0.70	Peat	Rock	15.30	Thin Peat	2	8	2	32	High
13329	Point	131332.21	911971.65	0.70	Rock	Rock	20.69	Thin Peat	2	8	2	32	High
13330	Point	131348.39	911946.13	0.00	Peat	Granular	16.10	No Peat	0	8	1	0	None
13331	Point	131354.90	911971.14	0.60	Soil	Granular	13.38	Thin Peat	2	8	1	16	Medium
13332	Point	130957.37	912029.60	0.30	Peat	Granular	20.49	Peaty Soil	1	8	1	8	Low
13333	Point	130934.46	912023.84	0.60	Rock	Rock	17.41	Thin Peat	2	8	2	32	High
13334	Point	130915.78	912024.17	0.00	Peat	Rock	22.61	No Peat	0	8	2	0	None
13335	Point	130894.31	912027.24	0.80	Rock	Rock	23.35	Thin Peat	2	8	2	32	High
13336	Point	130878.85	912030.74	0.00	Peat	Rock	20.96	No Peat	0	8	2	0	None
13337	Point	130855.39	912030.02	0.50	Rock	Rock	24.07	Peaty Soil	1	8	2	16	Medium
13338	Point	130839.40	912027.68	0.00	Peat	Rock	15.94	No Peat	0	8	2	0	None
13339	Point	130817.07	912025.95	0.40	Peat	Rock	16.70	Peaty Soil	1	8	2	16	Medium

ID	SOURCE	X	Y	Depth	Surface	Substrate	Slope	Peat Coefficient	Peat Coefficient	Slope Coefficient	Substrate Coefficient	Risk Coefficient	Potential Instability
1	Point	126515.38	918954.62	0.80	Peat	Rock	10.12	Thin Peat	2	6	2	24	Medium
13340	Point	130833.25	912047.93	1.00	Peat	Rock	12.48	Thin Peat	2	8	2	32	High
13341	Point	130802.64	912030.76	0.40	Rock	Rock	12.85	Peaty Soil	1	8	2	16	Medium
13342	Point	130792.18	912028.79	0.00	Peat	Granular	14.59	No Peat	0	8	1	0	None
13343	Point	130772.44	912025.75	0.40	Peat	Rock	12.93	Peaty Soil	1	8	2	16	Medium
13344	Point	130787.06	912044.36	0.70	Soil	Rock	7.70	Thin Peat	2	4	2	16	Medium
13345	Point	130806.97	912060.57	0.20	Peat	Rock	4.12	Peaty Soil	1	4	2	8	Low
13346	Point	130821.41	912070.44	1.30	Peat	Rock	17.92	Thin Peat	2	8	2	32	High
13347	Point	130838.10	912075.53	0.80	Peat	Rock	24.73	Thin Peat	2	8	2	32	High
13348	Point	130846.08	912081.21	1.00	Rock	Rock	23.67	Thin Peat	2	8	2	32	High
13349	Point	130875.28	912076.87	0.00	Rock	Rock	32.08	No Peat	0	8	2	0	None
13350	Point	130892.25	912052.95	0.00	Rock	Rock	33.64	No Peat	0	8	2	0	None
13351	Point	130866.09	912050.89	0.00	Rock	Rock	11.55	No Peat	0	6	2	0	None
13352	Point	130773.87	912050.28	0.00	Rock	Rock	21.88	No Peat	0	8	2	0	None
13353	Point	130749.06	912043.95	0.00	Soil	Granular	18.25	No Peat	0	8	1	0	None
13354	Point	130748.30	912052.66	0.20	Soil	Rock	19.21	Peaty Soil	1	8	2	16	Medium
13355	Point	130745.19	912073.79	0.20	Soil	Granular	16.67	Peaty Soil	1	8	1	8	Low
13356	Point	130749.12	912130.30	0.20	Peat	Rock	12.01	Peaty Soil	1	8	2	16	Medium
13357	Point	130782.37	912162.55	0.80	Peat	Granular	5.18	Thin Peat	2	4	1	8	Low
13358	Point	130820.02	912189.90	1.00	Peat	Granular	9.12	Thin Peat	2	6	1	12	Low
13359	Point	130101.93	912337.56	1.80	Rock	Rock	3.71	Thick Peat	3	2	2	12	Low
13360	Point	131274.81	911935.50	0.00	Soil	Rock	14.37	No Peat	0	8	2	0	None
13361	Point	131264.81	911958.25	0.20	Soil	Rock	11.95	Peaty Soil	1	6	2	12	Low
13362	Point	131265.96	911966.91	0.10	Soil	Rock	13.57	Peaty Soil	1	8	2	16	Medium
13363	Point	131265.52	911977.01	0.10	Soil	Rock	14.84	Peaty Soil	1	8	2	16	Medium
13364	Point	131266.16	911986.98	0.20	Peat	Rock	15.33	Peaty Soil	1	8	2	16	Medium
13365	Point	131265.82	911997.01	0.70	Peat	Rock	12.79	Thin Peat	2	8	2	32	High
13366	Point	131265.86	912007.90	0.70	Rock	Rock	12.08	Thin Peat	2	8	2	32	High
13367	Point	131266.50	912017.65	0.00	Soil	Rock	7.57	No Peat	0	4	2	0	None
13368	Point	131276.44	912017.69	0.10	Peat	Rock	5.75	Peaty Soil	1	4	2	8	Low
13369	Point	131275.80	912007.23	0.40	Rock	Rock	2.32	Peaty Soil	1	2	2	4	Negligible
13370	Point	131275.88	911996.50	0.00	Peat	Rock	5.11	No Peat	0	4	2	0	None
13371	Point	131275.75	911987.65	0.40	Rock	Rock	10.60	Peaty Soil	1	6	2	12	Low
13372	Point	131275.59	911976.38	0.00	Rock	Rock	3.33	No Peat	0	2	2	0	None
13373	Point	131275.70	911966.90	0.00	Soil	Rock	8.68	No Peat	0	6	2	0	None
13374	Point	131275.97	911956.49	0.20	Soil	Rock	13.04	Peaty Soil	1	8	2	16	Medium
13375	Point	131285.66	911956.81	0.20	Peat	Rock	9.81	Peaty Soil	1	6	2	12	Low
13376	Point	131285.93	911967.68	0.50	Peat	Rock	9.82	Peaty Soil	1	6	2	12	Low
13377	Point	131285.87	911977.06	0.80	Soil	Rock	2.50	Thin Peat	2	2	2	8	Low
13378	Point	131286.17	911986.98	0.20	Soil	Rock	0.61	Peaty Soil	1	1	2	2	Negligible
13379	Point	131285.36	911997.57	0.10	Soil	Rock	5.63	Peaty Soil	1	4	2	8	Low
13380	Point	131285.82	912007.28	0.10	Soil	Rock	10.98	Peaty Soil	1	6	2	12	Low
13381	Point	131285.34	912017.51	0.10	Soil	Rock	15.70	Peaty Soil	1	8	2	16	Medium
13382	Point	131296.48	912017.43	0.30	Superficial	Rock	6.30	Peaty Soil	1	4	2	8	Low
13383	Point	131296.43	912006.99	0.10	Peat	Rock	4.28	Peaty Soil	1	4	2	8	Low
13384	Point	131295.81	911996.57	1.10	Peat	Rock	21.09	Thin Peat	2	8	2	32	High
13385	Point	131304.99	912016.37	1.30	Rock	Rock	16.34	Thin Peat	2	8	2	32	High
13386	Point	131305.63	912006.41	0.00	Soil	Rock	26.07	No Peat	0	8	2	0	None
13387	Point	130977.68	911989.21	0.20	Rock	Rock	16.55	Peaty Soil	1	8	2	16	Medium
13388	Point	130911.70	911999.80	0.00	Soil	Rock	25.17	No Peat	0	8	2	0	None
13389	Point	130871.83	912001.51	0.20	Rock	Rock	20.88	Peaty Soil	1	8	2	16	Medium
13390	Point	130837.50	911994.30	0.00	Rock	Rock	17.31	No Peat	0	8	2	0	None
13391	Point	130801.11	911992.78	0.00	Superficial	Rock	21.42	No Peat	0	8	2	0	None
13392	Point	130753.57	911995.23	0.10	Soil	Rock	18.35	Peaty Soil	1	8	2	16	Medium
13393	Point	130748.60	912019.64	0.30	Soil	Rock	28.17	Peaty Soil	1	8	2	16	Medium
13394	Point	130761.22	912096.48	0.30	Peat	Granular	17.04	Peaty Soil	1	8	1	8	Low
13395	Point	130759.53	912123.70	0.80	Peat	Granular	17.50	Thin Peat	2	8	1	16	Medium
13396	Point	130807.82	912142.88	0.40	Peat	Rock	5.56	Peaty Soil	1	4	2	8	Low
13397	Point	130842.12	912176.99	0.50	Peat	Rock	5.74	Peaty Soil	1	4	2	8	Low
13398	Point	130841.32	912226.97	0.60	Peat	Rock	7.81	Thin Peat	2	4	2	16	Medium
13399	Point	130163.39	912286.74	0.80	Rock	Rock	3.71	Thin Peat	2	2	2	8	Low
13400	Point	131273.88	911937.61	0.00	Rock	Rock	14.45	No Peat	0	8	2	0	None
13401	Point	131248.55	911956.34	0.00	Rock	Rock	11.25	No Peat	0	6	2	0	None
13402	Point	131243.75	911982.45	0.00	PEAT	ROCK	8.97	No Peat	0	6	2	0	None
13403	Point	130790.54	912342.44	0.56	PEAT	ROCK	7.57	Thin Peat	2	4	2	16	Medium
13404	Point	130794.95	912339.48	0.30	PEAT	ROCK	11.57	Peaty Soil	1	6	2	12	Low
13405	Point	130809.08	912335.89	0.69	PEAT	ROCK	10.32	Thin Peat	2	6	2	24	Medium
13406	Point	130818.91	912335.06	0.86	PEAT	ROCK	7.57	Thin Peat	2	4	2	16	Medium
13407	Point	130790.83	912339.09	0.00	PEAT	ROCK	7.59	No Peat	0	4	2	0	None
13408	Point	130801.43	912331.93	0.00	PEAT	ROCK	3.70	No Peat	0	2	2	0	None
13409	Point	130810.22	912326.93	0.00	PEAT	ROCK	3.41	No Peat	0	2	2	0	None
13410	Point	130817.19	912326.77	0.00	PEAT	ROCK	13.78	No Peat	0	8	2	0	None
13411	Point	130820.28	912332.75	0.00	PEAT	ROCK	9.95	No Peat	0	6	2	0	None
13412	Point	130807.10	912333.97	0.00	PEAT	ROCK	11.23	No Peat	0	6	2	0	None
13413	Point	130798.04	912336.80	0.00	PEAT	ROCK	8.97	No Peat	0	6	2	0	None
13414	Point	130791.58	912340.47	0.00	PEAT	ROCK	7.57	No Peat	0	4	2	0	None
13415	Point	130790.99	912339.57	0.00	PEAT	ROCK	7.59	No Peat	0	4	2	0	None
13416	Point	130801.60	912332.43	0.00	PEAT	ROCK	3.70	No Peat	0	2	2	0	None
13417	Point	130810.28	912327.35	0.00	PEAT	ROCK	3.41	No Peat	0	2	2	0	None
13418	Point	130817.11	912327.20	0.00	PEAT	ROCK	4.89	No Peat	0	4	2	0	None
13419	Point	130792.00	912348.25	0.99	PEAT	ROCK	0.91	Thin Peat	2	1	2	4	Negligible
13420	Point	130782.15	912338.63	0.00	PEAT	ROCK	3.49	No Peat	0	2	2	0	None
13421	Point	130774.84	912337.87	0.00	PEAT	ROCK	9.48	No Peat	0	6	2	0	None
13422	Point	130776.20	912325.09	0.03	PEAT	ROCK	11.33	Peaty Soil	1	6	2	12	Low
13423	Point	130780.60	912321.28	1.32	PEAT	ROCK	0.93	Thin Peat	2	1	2	4	Negligible
13424	Point	130779.91	912318.81	0.00	PEAT	ROCK	3.28	No Peat	0	2	2	0	None
13425	Point	130782.39	912317.16	0.69	PEAT	ROCK	3.67	Thin Peat	2	2	2	8	Low
13426	Point	130788.58	912312.76	0.29	PEAT	ROCK	3.67	Peaty Soil	1	2	2	4	Negligible
13427	Point	130789.64	912310.67	0.00	PEAT	ROCK	3.89	No Peat	0	2	2	0	None
13428	Point	130788.79	912289.74	0.51	PEAT	ROCK	4.03	Thin Peat	2	4	2	16	Medium
13429	Point	130784.43	912274.05	1.14	PEAT	ROCK	7.57	Thin Peat	2	4	2	16	Medium
13430	Point	130768.23	912230.61	0.69	PEAT	ROCK	3.62	Thin Peat	2	2	2	8	Low
13431	Point	130742.98	912201.34	0.77	PEAT	ROCK	5.29	Thin Peat	2	4	2	16	Medium
13432	Point	130727.75	912186.63	1.59	PEAT	ROCK	9.79	Thick Peat	3	6	2	36	High
13433	Point	130716.51	912170.51	0.16	PEAT	ROCK	7.59	Peaty Soil	1	4	2	8	Low
13434	Point	130711.13	912167.04	0.65	PEAT	ROCK	7.81	Thin Peat	2	4	2	16	Medium
13435	Point	130705.80	912163.54	0.00	PEAT	ROCK	14.25	No Peat	0	8	2	0	None
13436	Point	130692.93	912155.26	0.95	PEAT	ROCK	7.28	Thin Peat	2	4	2	16	Medium
13437	Point	130689.18	912154.48	0.00	PEAT	ROCK	16.35	No Peat	0	8	2	0	None
13438	Point	130660.23	912135.78	0.00	PEAT	ROCK	17.85	No Peat	0	8	2	0	None
13439	Point	130656.27	912132.64	0.53	PEAT	ROCK	13.71	Thin Peat	2	8	2	32	High
13440	Point	130647.85	912127.54	1.00	PEAT	ROCK	5.78	Thin Peat	2	4	2	16	Medium
13441	Point	130633.90	912115.10	0.61	PEAT	ROCK	11.85	Thin Peat	2	6	2	24	Medium
13442	Point	130622.82	912114.23	1.04	PEAT	ROCK	17.11	Thin Peat	2	8	2	32	High
13443	Point	130616.66	912109.41	0.50	PEAT	ROCK	20.15	Peaty Soil	1	8	2	16	Medium
13444	Point	130610.09	912090.10	0.59	PEAT	ROCK	19.53	Thin Peat	2	8	2	32	High
13445	Point	130590.72	912062.35	0.39	PEAT	ROCK	17.36	Peaty Soil	1	8	2	16	Medium
13446	Point	130577.86	912056.65	0.09	PEAT	ROCK	17.84	Peaty Soil	1	8	2	16	Medium
13447	Point	130227.60	911876.74	0.00	PEAT	ROCK	16.09	No Peat	0	8	2	0	None
13448	Point	130228.03	911872.19	0.00	PEAT	ROCK	17.18	No Peat	0	8	2	0	None
13449	Point	130228.82	911868.57	0.00	PEAT	ROCK	16.46	No Peat	0	8	2	0	None
13450	Point	130230.37	911865.68	0.00	PEAT	ROCK	14.46	No Peat	0	8	2	0	None
13451	Point	130230.92	911864.66	0.00	PEAT	ROCK	14.46	No Peat	0	8	2	0	None
13452	Point	130231.85	911861.07	0.00	PEAT	ROCK	12.28	No Peat	0	8	2	0	None
13453	Point	130232.68	911858.92	0.00	PEAT	ROCK	12.28	No Peat	0	8	2	0	None

ID	SOURCE	X	Y	Depth	Surface	Substrate	Slope	Peat Coefficient	Peat Coefficient	Slope Coefficient	Substrate Coefficient	Risk Coefficient	Potential Instability
1	Point	126515.38	918954.62	0.80	Peat	Rock	10.12	Thin Peat	2	6	2	24	Medium
13454	Point	130234.51	911855.88	0.00	PEAT	ROCK	12.68	No Peat	0	8	2	0	None
13455	Point	130235.08	911854.16	0.00	PEAT	ROCK	12.68	No Peat	0	8	2	0	None
13456	Point	130236.27	911853.99	0.00	PEAT	ROCK	12.68	No Peat	0	8	2	0	None
13457	Point	130237.49	911850.89	0.00	PEAT	ROCK	13.52	No Peat	0	8	2	0	None
13458	Point	130313.91	911907.14	0.39	PEAT	ROCK	16.51	Peaty Soil	1	8	2	16	Medium
13459	Point	130316.37	911914.45	0.40	PEAT	ROCK	14.16	Peaty Soil	1	8	2	16	Medium
13460	Point	130319.09	911923.22	1.44	PEAT	ROCK	8.40	Thin Peat	2	6	2	24	Medium
13461	Point	130318.14	911931.80	1.20	PEAT	ROCK	27.90	Thin Peat	2	8	2	32	High
13462	Point	131389.79	911860.42	0.01	PEAT	ROCK	16.02	Peaty Soil	1	8	2	16	Medium
13463	Point	131374.02	911891.99	0.32	PEAT	ROCK	21.66	Peaty Soil	1	8	2	16	Medium
13464	Point	131373.57	911900.01	0.51	PEAT	ROCK	10.82	Thin Peat	2	6	2	24	Medium
13465	Point	131344.47	911905.88	0.01	PEAT	ROCK	7.98	Peaty Soil	1	4	2	8	Low
13466	Point	131339.91	911903.84	0.10	PEAT	ROCK	2.64	Peaty Soil	1	2	2	4	Negligible
13467	Point	131334.45	911902.13	0.01	PEAT	ROCK	13.60	Peaty Soil	1	8	2	16	Medium
13468	Point	131299.90	911898.97	0.03	PEAT	ROCK	13.60	Peaty Soil	1	8	2	16	Medium
13469	Point	131296.52	911898.54	0.11	PEAT	ROCK	10.90	Peaty Soil	1	6	2	12	Low
13470	Point	131289.75	911896.48	0.61	PEAT	ROCK	9.47	Thin Peat	2	6	2	24	Medium
13471	Point	131282.02	911893.86	0.60	PEAT	ROCK	9.74	Thin Peat	2	6	2	24	Medium
13472	Point	131277.99	911892.30	0.01	PEAT	ROCK	10.48	Peaty Soil	1	6	2	12	Low
13473	Point	131268.63	911894.31	0.40	PEAT	ROCK	8.84	Peaty Soil	1	6	2	12	Low
13474	Point	131258.52	911890.53	1.20	PEAT	ROCK	8.37	Thin Peat	2	6	2	24	Medium
13475	Point	131248.65	911885.06	0.03	PEAT	ROCK	10.35	Peaty Soil	1	6	2	12	Low
13476	Point	131252.82	911866.48	0.70	PEAT	ROCK	13.59	Thin Peat	2	8	2	32	High
13477	Point	131254.00	911855.07	0.60	PEAT	ROCK	13.41	Thin Peat	2	8	2	32	High
13478	Point	130232.22	911854.89	0.71	PEAT	ROCK	13.41	Thin Peat	2	8	2	32	High
13479	Point	130232.33	911854.74	0.73	PEAT	ROCK	12.98	Thin Peat	2	8	2	32	High
13480	Point	130229.69	911858.63	0.16	PEAT	ROCK	15.94	Peaty Soil	1	8	2	16	Medium
13481	Point	130229.32	911862.90	0.84	PEAT	ROCK	16.09	Thin Peat	2	8	2	32	High
13482	Point	130225.99	911871.99	0.08	PEAT	ROCK	13.42	Peaty Soil	1	8	2	16	Medium
13483	Point	130241.85	911850.06	0.28	PEAT	ROCK	14.00	Peaty Soil	1	8	2	16	Medium
13484	Point	130236.37	911856.41	0.24	PEAT	ROCK	14.46	Peaty Soil	1	8	2	16	Medium
13485	Point	130232.81	911863.08	0.36	PEAT	ROCK	17.18	Peaty Soil	1	8	2	16	Medium
13486	Point	130230.00	911869.40	0.07	PEAT	ROCK	22.79	Peaty Soil	1	8	2	16	Medium
13487	Point	130384.81	911933.22	0.67	PEAT	ROCK	13.40	Thin Peat	2	8	2	32	High
13488	Point	130383.70	911942.23	0.74	PEAT	ROCK	13.04	Thin Peat	2	8	2	32	High
13489	Point	130384.16	911949.31	0.85	PEAT	ROCK	16.87	Thin Peat	2	8	2	32	High
13490	Point	130384.90	911953.76	0.91	PEAT	ROCK	13.52	Thin Peat	2	8	2	32	High
13491	Point	130312.04	911905.77	0.00	PEAT	ROCK	16.17	No Peat	0	8	2	0	None
13492	Point	130312.05	911911.83	0.00	PEAT	ROCK	18.12	No Peat	0	8	2	0	None
13493	Point	130314.28	911917.87	0.00	PEAT	ROCK	14.16	No Peat	0	8	2	0	None
13494	Point	130315.79	911921.85	0.00	PEAT	ROCK	9.61	No Peat	0	6	2	0	None
13495	Point	130315.04	911926.20	0.00	PEAT	ROCK	12.87	No Peat	0	8	2	0	None
13496	Point	130313.98	911934.98	0.00	PEAT	ROCK	8.25	No Peat	0	6	2	0	None
13497	Point	130315.05	911937.17	0.00	PEAT	ROCK	6.73	No Peat	0	4	2	0	None
13498	Point	130316.02	911941.36	0.00	PEAT	ROCK	17.34	No Peat	0	8	2	0	None
13499	Point	130388.70	911932.50	0.00	PEAT	ROCK	17.34	No Peat	0	8	2	0	None
13500	Point	130387.98	911934.53	0.00	PEAT	ROCK	11.52	No Peat	0	6	2	0	None
13501	Point	130387.79	911935.40	0.00	PEAT	ROCK	11.52	No Peat	0	6	2	0	None
13502	Point	130387.17	911937.54	0.00	PEAT	ROCK	12.46	No Peat	0	8	2	0	None
13503	Point	130386.55	911941.56	0.00	PEAT	ROCK	12.46	No Peat	0	8	2	0	None
13504	Point	130385.95	911943.10	0.00	PEAT	ROCK	15.42	No Peat	0	8	2	0	None
13505	Point	130385.18	911945.95	0.00	PEAT	ROCK	15.42	No Peat	0	8	2	0	None
13506	Point	130386.00	911948.60	0.00	PEAT	ROCK	19.56	No Peat	0	8	2	0	None
13507	Point	130387.13	911952.21	0.00	PEAT	ROCK	13.28	No Peat	0	8	2	0	None
13508	Point	130393.39	911933.02	0.61	PEAT	ROCK	11.13	Thin Peat	2	6	2	24	Medium
13509	Point	130392.56	911939.15	0.66	PEAT	ROCK	12.07	Thin Peat	2	8	2	32	High
13510	Point	130392.51	911944.23	0.72	PEAT	ROCK	22.06	Thin Peat	2	8	2	32	High
13511	Point	130392.12	911954.05	0.21	PEAT	ROCK	22.10	Peaty Soil	1	8	2	16	Medium
13512	Point	130414.97	911953.73	0.00	PEAT	ROCK	17.03	No Peat	0	8	2	0	None
13513	Point	130399.70	911955.90	0.01	PEAT	ROCK	15.73	Peaty Soil	1	8	2	16	Medium
13514	Point	130392.72	911971.64	1.64	PEAT	ROCK	13.08	Thick Peat	3	8	2	48	High
13515	Point	130361.00	911968.05	0.45	PEAT	ROCK	12.78	Peaty Soil	1	8	2	16	Medium
13516	Point	130348.15	911963.35	0.07	PEAT	ROCK	3.22	Peaty Soil	1	2	2	4	Negligible
13517	Point	130324.95	911953.26	0.13	PEAT	ROCK	12.04	Peaty Soil	1	8	2	16	Medium
13518	Point	130398.35	911972.63	0.93	PEAT	ROCK	16.54	Thin Peat	2	8	2	32	High
13519	Point	130402.43	911975.03	0.44	PEAT	ROCK	9.78	Peaty Soil	1	6	2	12	Low
13520	Point	130406.72	911974.15	0.90	PEAT	ROCK	13.26	Thin Peat	2	8	2	32	High
13521	Point	130413.46	911974.97	0.16	PEAT	ROCK	21.65	Peaty Soil	1	8	2	16	Medium
13522	Point	130425.44	911976.80	0.00	PEAT	ROCK	21.65	No Peat	0	8	2	0	None
13523	Point	130428.11	911977.65	0.00	PEAT	ROCK	16.48	No Peat	0	8	2	0	None
13524	Point	130451.41	911984.58	0.35	PEAT	ROCK	16.84	Peaty Soil	1	8	2	16	Medium
13525	Point	130466.74	911989.40	0.41	PEAT	ROCK	13.26	Peaty Soil	1	8	2	16	Medium
13526	Point	130413.87	911970.04	0.31	PEAT	ROCK	8.78	Peaty Soil	1	6	2	12	Low
13527	Point	130414.73	911966.30	0.85	PEAT	ROCK	1.28	Thin Peat	2	1	2	4	Negligible
13528	Point	130416.86	911961.49	0.41	PEAT	ROCK	5.82	Peaty Soil	1	4	2	8	Low
13529	Point	130421.59	911958.38	1.00	PEAT	ROCK	13.18	Thin Peat	2	8	2	32	High
13530	Point	130438.08	911967.86	0.80	PEAT	ROCK	16.28	Thin Peat	2	8	2	32	High
13531	Point	130437.06	911952.77	0.30	PEAT	ROCK	8.72	Peaty Soil	1	6	2	12	Low
13532	Point	130429.54	911969.02	0.58	PEAT	ROCK	7.83	Thin Peat	2	4	2	16	Medium
13533	Point	130429.92	911972.54	0.71	PEAT	ROCK	13.02	Thin Peat	2	8	2	32	High
13534	Point	130430.31	911974.80	0.75	PEAT	ROCK	21.65	Thin Peat	2	8	2	32	High
13535	Point	130429.67	911975.90	0.49	PEAT	ROCK	7.86	Peaty Soil	1	4	2	8	Low
13536	Point	130423.68	911974.54	0.39	PEAT	ROCK	14.10	Peaty Soil	1	8	2	16	Medium
13537	Point	130418.56	911972.67	0.12	PEAT	ROCK	4.38	Peaty Soil	1	4	2	8	Low
13538	Point	130419.51	911969.34	0.27	PEAT	ROCK	17.97	Peaty Soil	1	8	2	16	Medium
13539	Point	130439.56	911978.84	0.51	PEAT	ROCK	16.48	Thin Peat	2	8	2	32	High
13540	Point	130454.54	911980.23	0.54	PEAT	ROCK	14.66	Thin Peat	2	8	2	32	High
13541	Point	130456.95	911979.30	0.74	PEAT	ROCK	14.66	Thin Peat	2	8	2	32	High
13542	Point	130457.06	911977.86	0.94	PEAT	ROCK	14.66	Thin Peat	2	8	2	32	High
13543	Point	130455.14	911978.07	0.44	PEAT	ROCK	15.59	Peaty Soil	1	8	2	16	Medium
13544	Point	130460.88	911982.91	0.31	PEAT	ROCK	14.66	Peaty Soil	1	8	2	16	Medium
13545	Point	130459.45	911978.12	0.25	PEAT	ROCK	14.66	Peaty Soil	1	8	2	16	Medium
13546	Point	130457.11	911976.14	0.51	PEAT	ROCK	13.88	Thin Peat	2	8	2	32	High
13547	Point	130464.17	911975.02	0.54	PEAT	ROCK	15.52	Thin Peat	2	8	2	32	High
13548	Point	130465.95	911979.70	0.54	PEAT	ROCK	20.02	Thin Peat	2	8	2	32	High
13549	Point	130465.17	911984.88	0.52	PEAT	ROCK	14.35	Thin Peat	2	8	2	32	High
13550	Point	130472.89	911992.06	0.38	PEAT	ROCK	14.18	Peaty Soil	1	8	2	16	Medium
13551	Point	130477.47	911993.88	0.39	PEAT	ROCK	10.18	Peaty Soil	1	6	2	12	Low
13552	Point	130483.74	911993.18	0.17	PEAT	ROCK	8.11	Peaty Soil	1	6	2	12	Low
13553	Point	130485.62	911991.80	0.52	PEAT	ROCK	10.56	Thin Peat	2	6	2	24	Medium
13554	Point	130486.21	911987.26	0.54	PEAT	ROCK	13.51	Thin Peat	2	8	2	32	High
13555	Point	130485.29	911984.61	0.60	PEAT	ROCK	7.13	Thin Peat	2	4	2	16	Medium
13556	Point	130491.62	911998.31	0.70	PEAT	ROCK	6.98	Thin Peat	2	4	2	16	Medium
13557	Point	130505.91	912004.43	0.46	PEAT	ROCK	15.79	Peaty Soil	1	8	2	16	Medium
13558	Point	130510.18	912007.53	0.61	PEAT	ROCK	15.02	Thin Peat	2	8	2	32	High
13559	Point	130520.20	912008.92	0.49	PEAT	ROCK	12.56	Peaty Soil	1	8	2	16	Medium
13560	Point	130530.94	912018.73	0.52	PEAT	ROCK	18.71	Thin Peat	2	8	2	32	High
13561	Point	130539.13	912028.34	0.47	PEAT	ROCK	16.87	Peaty Soil	1	8	2	16	Medium
13562	Point	130543.05	912032.42	0.51	PEAT	ROCK	20.83	Thin Peat	2	8	2	32	High
13563	Point	130560.53	912035.06	0.48	PEAT	ROCK	16.51	Peaty Soil	1	8	2	16	Medium
13564	Point	130481.90	911980.21	0.75	PEAT	ROCK	7.26	Thin Peat	2	4	2	16	Medium
13565	Point	130477.18	911974.40	0.62	PEAT	ROCK	12.77	Thin Peat	2	8	2	32	High
13566	Point	130467.25	911968.03	0.59	PEAT	ROCK	10.97	Thin Peat	2	6	2	24	Medium
13567	Point	130463.19	911963.69	0.51	PEAT	ROCK	8.84	Thin Peat	2	6	2	24	Medium

ID	SOURCE	X	Y	Depth	Surface	Substrate	Slope	Peat Coefficient	Peat Coefficient	Slope Coefficient	Substrate Coefficient	Risk Coefficient	Potential Instability
1	Point	126515.38	918954.62	0.80	Peat	Rock	10.12	Thin Peat	2	6	2	24	Medium
13568	Point	130453.32	911964.89	0.65	PEAT	ROCK	15.54	Thin Peat	2	8	2	32	High
13569	Point	130476.16	911959.46	0.96	PEAT	ROCK	18.79	Thin Peat	2	8	2	32	High
13570	Point	130482.91	911968.73	0.88	PEAT	ROCK	17.84	Thin Peat	2	8	2	32	High
13571	Point	130490.06	911972.58	0.51	PEAT	ROCK	8.45	Thin Peat	2	6	2	24	Medium
13572	Point	130496.74	911977.88	0.47	PEAT	ROCK	17.43	Peaty Soil	1	8	2	16	Medium
13573	Point	130508.42	911985.65	0.50	PEAT	ROCK	7.86	Peaty Soil	1	4	2	8	Low
13574	Point	130502.12	911980.90	0.54	PEAT	ROCK	9.85	Thin Peat	2	6	2	24	Medium
13575	Point	130472.90	911946.35	0.08	PEAT	ROCK	11.93	Peaty Soil	1	6	2	12	Low
13576	Point	130467.89	911956.69	0.53	PEAT	ROCK	11.68	Thin Peat	2	6	2	24	Medium
13577	Point	130467.42	911963.03	0.88	PEAT	ROCK	7.15	Thin Peat	2	4	2	16	Medium
13578	Point	130474.79	911970.19	1.08	PEAT	ROCK	14.68	Thin Peat	2	8	2	32	High
13579	Point	130480.71	911973.53	0.08	PEAT	ROCK	14.77	Peaty Soil	1	8	2	16	Medium
13580	Point	130483.60	911977.64	0.10	PEAT	ROCK	13.51	Peaty Soil	1	8	2	16	Medium
13581	Point	130485.06	911982.22	0.18	PEAT	ROCK	15.68	Peaty Soil	1	8	2	16	Medium
13582	Point	130488.06	911979.48	0.10	PEAT	ROCK	14.68	Peaty Soil	1	8	2	16	Medium
13583	Point	130482.97	911973.07	0.08	PEAT	ROCK	14.17	Peaty Soil	1	8	2	16	Medium
13584	Point	130475.85	911966.22	0.50	PEAT	ROCK	13.94	Peaty Soil	1	8	2	16	Medium
13585	Point	130473.33	911961.33	0.01	PEAT	ROCK	8.69	Peaty Soil	1	6	2	12	Low
13586	Point	130474.03	911954.91	0.42	PEAT	ROCK	8.45	Peaty Soil	1	6	2	12	Low
13587	Point	130499.19	911976.91	0.79	PEAT	ROCK	15.84	Thin Peat	2	8	2	32	High
13588	Point	130514.33	911985.63	0.07	PEAT	ROCK	20.82	Peaty Soil	1	8	2	16	Medium
13589	Point	130521.77	911979.44	1.34	PEAT	ROCK	26.34	Thin Peat	2	8	2	32	High
13590	Point	130530.90	911988.52	0.39	PEAT	ROCK	18.36	Peaty Soil	1	8	2	16	Medium
13591	Point	130531.53	911990.11	0.34	PEAT	ROCK	27.26	Peaty Soil	1	8	2	16	Medium
13592	Point	130536.61	911994.80	0.35	PEAT	ROCK	21.95	Peaty Soil	1	8	2	16	Medium
13593	Point	130542.54	911998.05	0.43	PEAT	ROCK	27.26	Peaty Soil	1	8	2	16	Medium
13594	Point	130535.72	911993.44	0.44	PEAT	ROCK	7.78	Peaty Soil	1	4	2	8	Low
13595	Point	130521.86	911993.01	0.51	PEAT	ROCK	24.20	Thin Peat	2	8	2	32	High
13596	Point	130599.54	912038.44	0.34	PEAT	ROCK	19.85	Peaty Soil	1	8	2	16	Medium
13597	Point	130613.09	912051.35	0.15	PEAT	ROCK	17.24	Peaty Soil	1	8	2	16	Medium
13598	Point	130611.87	912063.39	0.10	PEAT	ROCK	12.72	Peaty Soil	1	8	2	16	Medium
13599	Point	130607.24	912059.52	0.21	PEAT	ROCK	13.70	Peaty Soil	1	8	2	16	Medium
13600	Point	130606.40	912051.43	0.24	PEAT	ROCK	13.28	Peaty Soil	1	8	2	16	Medium
13601	Point	130602.11	912050.42	0.87	PEAT	ROCK	14.17	Thin Peat	2	8	2	32	High
13602	Point	130515.28	912003.67	0.82	PEAT	ROCK	11.49	Thin Peat	2	6	2	24	Medium
13603	Point	130512.83	912000.13	0.92	PEAT	ROCK	15.72	Thin Peat	2	8	2	32	High
13604	Point	130556.35	912027.41	0.41	PEAT	ROCK	13.58	Peaty Soil	1	8	2	16	Medium
13605	Point	130569.10	912045.54	0.05	PEAT	ROCK	10.22	Peaty Soil	1	6	2	12	Low
13606	Point	130615.69	912086.03	0.61	PEAT	ROCK	10.22	Thin Peat	2	6	2	24	Medium
13607	Point	130618.71	912089.49	0.88	PEAT	ROCK	10.22	Thin Peat	2	6	2	24	Medium
13608	Point	130619.66	912087.16	0.64	PEAT	ROCK	7.36	Thin Peat	2	4	2	16	Medium
13609	Point	130618.66	912082.59	0.70	PEAT	ROCK	7.36	Thin Peat	2	4	2	16	Medium
13610	Point	130619.57	912080.30	0.95	PEAT	ROCK	15.99	Thin Peat	2	8	2	32	High
13611	Point	130652.40	912077.91	0.00	PEAT	ROCK	18.11	No Peat	0	8	2	0	None
13612	Point	130647.22	912084.11	0.00	PEAT	ROCK	13.33	No Peat	0	8	2	0	None
13613	Point	130636.36	912098.51	0.49	PEAT	ROCK	16.34	Peaty Soil	1	8	2	16	Medium
13614	Point	130634.06	912101.92	0.48	PEAT	ROCK	17.34	Peaty Soil	1	8	2	16	Medium
13615	Point	130683.74	912110.07	1.25	PEAT	ROCK	14.76	Thin Peat	2	8	2	32	High
13616	Point	130672.83	912106.87	0.30	PEAT	ROCK	12.20	Peaty Soil	1	8	2	16	Medium
13617	Point	130664.01	912104.87	0.79	PEAT	ROCK	13.55	Thin Peat	2	8	2	32	High
13618	Point	130654.72	912105.83	0.96	PEAT	ROCK	16.62	Thin Peat	2	8	2	32	High
13619	Point	130658.30	912109.79	0.47	PEAT	ROCK	14.68	Peaty Soil	1	8	2	16	Medium
13620	Point	130668.65	912115.84	0.29	PEAT	ROCK	18.91	Peaty Soil	1	8	2	16	Medium
13621	Point	130682.47	912119.32	0.51	PEAT	ROCK	16.16	Thin Peat	2	8	2	32	High
13622	Point	130675.73	912126.35	0.69	PEAT	ROCK	16.07	Thin Peat	2	8	2	32	High
13623	Point	130671.16	912128.46	0.51	PEAT	ROCK	15.63	Thin Peat	2	8	2	32	High
13624	Point	130665.16	912128.87	0.51	PEAT	ROCK	18.77	Thin Peat	2	8	2	32	High
13625	Point	130664.31	912134.70	0.56	PEAT	ROCK	21.06	Thin Peat	2	8	2	32	High
13626	Point	130729.12	912138.84	0.48	PEAT	ROCK	15.55	Peaty Soil	1	8	2	16	Medium
13627	Point	130728.37	912147.48	0.47	PEAT	ROCK	10.09	Peaty Soil	1	6	2	12	Low
13628	Point	130727.47	912160.27	0.78	PEAT	ROCK	9.90	Thin Peat	2	6	2	24	Medium
13629	Point	130726.70	912172.76	0.57	PEAT	ROCK	19.84	Thin Peat	2	8	2	32	High
13630	Point	130722.94	912149.31	0.63	PEAT	ROCK	22.44	Thin Peat	2	8	2	32	High
13631	Point	130716.04	912147.78	0.36	PEAT	ROCK	23.55	Peaty Soil	1	8	2	16	Medium
13632	Point	130707.48	912142.66	0.38	PEAT	ROCK	17.01	Peaty Soil	1	8	2	16	Medium
13633	Point	130699.61	912137.16	0.34	PEAT	ROCK	7.72	Peaty Soil	1	4	2	8	Low
13634	Point	130685.60	912148.55	0.49	PEAT	ROCK	2.12	Peaty Soil	1	2	2	4	Negligible
13635	Point	130691.56	912149.67	0.86	PEAT	ROCK	7.34	Thin Peat	2	4	2	16	Medium
13636	Point	130693.31	912152.23	0.87	PEAT	ROCK	5.30	Thin Peat	2	4	2	16	Medium
13637	Point	130713.50	912160.95	0.51	PEAT	ROCK	9.43	Thin Peat	2	6	2	24	Medium
13638	Point	130716.10	912157.11	0.51	PEAT	ROCK	10.40	Thin Peat	2	6	2	24	Medium
13639	Point	130740.49	912183.77	0.19	PEAT	ROCK	10.55	Peaty Soil	1	6	2	12	Low
13640	Point	130746.20	912188.80	0.34	PEAT	ROCK	9.27	Peaty Soil	1	6	2	12	Low
13641	Point	130754.16	912189.11	0.23	PEAT	ROCK	8.54	Peaty Soil	1	6	2	12	Low
13642	Point	130753.74	912184.16	0.77	PEAT	ROCK	10.55	Thin Peat	2	6	2	24	Medium
13643	Point	130749.91	912185.48	0.55	PEAT	ROCK	10.55	Thin Peat	2	6	2	24	Medium
13644	Point	130746.36	912186.28	0.93	PEAT	ROCK	10.16	Thin Peat	2	6	2	24	Medium
13645	Point	130743.61	912179.82	0.57	PEAT	ROCK	7.98	Thin Peat	2	4	2	16	Medium
13646	Point	130760.20	912189.69	0.78	PEAT	ROCK	7.40	Thin Peat	2	4	2	16	Medium
13647	Point	130765.15	912186.29	0.92	PEAT	ROCK	2.64	Thin Peat	2	2	2	8	Low
13648	Point	130750.27	912196.40	1.08	PEAT	ROCK	7.64	Thin Peat	2	4	2	16	Medium
13649	Point	130824.74	912298.97	1.59	PEAT	ROCK	7.58	Thick Peat	3	4	2	24	Medium
13650	Point	130819.55	912302.06	0.50	PEAT	ROCK	1.73	Peaty Soil	1	1	2	2	Negligible
13651	Point	130803.70	912299.70	1.40	PEAT	ROCK	6.84	Thin Peat	2	4	2	16	Medium
13652	Point	130814.80	912295.51	0.00	PEAT	ROCK	8.02	No Peat	0	6	2	0	None
13653	Point	130785.64	912318.81	1.16	PEAT	ROCK	8.52	Thin Peat	2	6	2	24	Medium
13654	Point	130792.61	912318.78	1.16	PEAT	ROCK	9.55	Thin Peat	2	6	2	24	Medium
13655	Point	130795.13	912320.48	0.65	PEAT	ROCK	6.24	Thin Peat	2	4	2	16	Medium
13656	Point	130802.47	912319.89	0.16	PEAT	ROCK	11.49	Peaty Soil	1	6	2	12	Low
13657	Point	130808.01	912319.54	0.18	PEAT	ROCK	15.33	Peaty Soil	1	8	2	16	Medium
13658	Point	130812.34	912319.95	0.40	PEAT	ROCK	9.22	Peaty Soil	1	6	2	12	Low
13659	Point	130815.39	912320.40	0.07	PEAT	ROCK	13.79	Peaty Soil	1	8	2	16	Medium
13660	Point	130818.81	912319.16	0.04	PEAT	ROCK	10.93	Peaty Soil	1	6	2	12	Low
13661	Point	130823.82	912319.25	0.67	PEAT	ROCK	10.44	Thin Peat	2	6	2	24	Medium
13662	Point	130801.18	912320.94	0.06	PEAT	ROCK	11.33	Peaty Soil	1	6	2	12	Low
13663	Point	130784.82	912321.56	0.12	PEAT	ROCK	11.33	Peaty Soil	1	6	2	12	Low
13664	Point	130780.53	912323.82	0.25	PEAT	ROCK	13.35	Peaty Soil	1	8	2	16	Medium
13665	Point	130905.51	911865.30	0.68	PEAT	ROCK	15.55	Thin Peat	2	8	2	32	High
13666	Point	130903.62	911852.29	1.59	PEAT	ROCK	23.30	Thick Peat	3	8	2	48	High
13667	Point	130928.10	911915.76	0.11	PEAT	ROCK	17.19	Peaty Soil	1	8	2	16	Medium
13668	Point	130943.71	911919.24	0.08	PEAT	ROCK	18.32	Peaty Soil	1	8	2	16	Medium
13669	Point	130950.20	911907.97	0.09	PEAT	ROCK	14.67	Peaty Soil	1	8	2	16	Medium
13670	Point	130961.25	911889.48	0.28	PEAT	ROCK	7.05	Peaty Soil	1	4	2	8	Low
13671	Point	130968.50	911878.95	0.00	PEAT	ROCK	14.59	No Peat	0	8	2	0	None
13672	Point	130971.59	911879.78	0.00	PEAT	ROCK	14.59	No Peat	0	8	2	0	None
13673	Point	130973.59	911876.04	0.00	PEAT	ROCK	11.77	No Peat	0	6	2	0	None
13674	Point	130971.58	911864.70	0.00	PEAT	ROCK	11.77	No Peat	0	6	2	0	None
13675	Point	130970.08	911863.97	0.00	PEAT	ROCK	6.83	No Peat	0	4	2	0	None
13676	Point	130967.69	911859.90	0.00	PEAT	ROCK	9.82	No Peat	0	6	2	0	None
13677	Point	130968.44	911851.04	0.00	PEAT	ROCK	10.32	No Peat	0	6	2	0	None
13678	Point	130817.45	912339.85	0.62	PEAT	ROCK	9.22	Thin Peat	2	6	2	24	Medium
13679	Point	130818.18	912322.35	0.00	PEAT	ROCK	8.41	No Peat	0	6	2	0	None
13680	Point	130822.23	912321.79	0.00	PEAT	ROCK	6.87	No Peat	0	4	2	0	None
13681	Point	130827.28	912321.41	0.00	PEAT	ROCK	9.19	No Peat	0	6	2	0	None

ID	SOURCE	X	Y	Depth	Surface	Substrate	Slope	Peat Coefficient	Peat Coefficient	Slope Coefficient	Substrate Coefficient	Risk Coefficient	Potential Instability
1	Point	126515.38	918954.62	0.80	Peat	Rock	10.12	Thin Peat	2	6	2	24	Medium
13682	Point	130827.15	912319.75	0.00	PEAT	ROCK	5.85	No Peat	0	4	2	0	None
13683	Point	130820.79	912292.76	0.50	PEAT	ROCK	2.47	Peaty Soil	1	2	2	4	Negligible
13684	Point	130813.24	912275.74	1.51	PEAT	ROCK	4.40	Thick Peat	3	4	2	24	Medium
13685	Point	130812.06	912251.03	0.10	PEAT	ROCK	2.77	Peaty Soil	1	2	2	4	Negligible
13686	Point	130802.45	912234.39	0.49	PEAT	ROCK	5.47	Peaty Soil	1	4	2	8	Low
13687	Point	130792.06	912218.60	0.13	PEAT	ROCK	6.10	Peaty Soil	1	4	2	8	Low
13688	Point	130777.68	912205.19	0.78	PEAT	ROCK	10.15	Thin Peat	2	6	2	24	Medium
13689	Point	130751.47	912166.28	0.43	PEAT	ROCK	15.71	Peaty Soil	1	8	2	16	Medium
13690	Point	130745.34	912160.99	0.00	PEAT	ROCK	12.98	No Peat	0	8	2	0	None
13691	Point	130735.42	912153.68	0.29	PEAT	ROCK	20.29	Peaty Soil	1	8	2	16	Medium
13692	Point	130723.84	912138.49	0.55	PEAT	ROCK	20.98	Thin Peat	2	8	2	32	High
13693	Point	130716.18	912137.87	0.01	PEAT	ROCK	16.69	Peaty Soil	1	8	2	16	Medium
13694	Point	130701.81	912129.87	0.28	PEAT	ROCK	16.27	Peaty Soil	1	8	2	16	Medium
13695	Point	130689.55	912118.52	0.48	PEAT	ROCK	9.12	Peaty Soil	1	6	2	12	Low
13696	Point	130679.59	912102.64	0.60	PEAT	ROCK	10.90	Thin Peat	2	6	2	24	Medium
13697	Point	130672.94	912097.51	0.52	PEAT	ROCK	10.90	Thin Peat	2	6	2	24	Medium
13698	Point	130672.94	912097.51	0.53	PEAT	ROCK	21.44	Thin Peat	2	8	2	32	High
13699	Point	130663.16	912092.94	0.40	PEAT	ROCK	19.30	Peaty Soil	1	8	2	16	Medium
13700	Point	130657.40	912080.97	0.51	PEAT	ROCK	15.99	Thin Peat	2	8	2	32	High
13701	Point	130650.03	912077.32	0.70	PEAT	ROCK	20.50	Thin Peat	2	8	2	32	High
13702	Point	130646.47	912075.54	0.10	PEAT	ROCK	20.35	Peaty Soil	1	8	2	16	Medium
13703	Point	130627.87	912049.00	0.84	PEAT	ROCK	17.94	Thin Peat	2	8	2	32	High
13704	Point	130605.71	912029.84	0.09	PEAT	ROCK	26.44	Peaty Soil	1	8	2	16	Medium
13705	Point	130593.66	912020.55	0.00	PEAT	ROCK	22.23	No Peat	0	8	2	0	None
13706	Point	130592.34	912019.70	0.00	PEAT	ROCK	24.03	No Peat	0	8	2	0	None
13707	Point	130551.58	911993.22	0.05	PEAT	ROCK	26.26	Peaty Soil	1	8	2	16	Medium
13708	Point	130546.14	911992.00	0.11	PEAT	ROCK	28.88	Peaty Soil	1	8	2	16	Medium
13709	Point	130539.53	911989.49	0.29	PEAT	ROCK	26.34	Peaty Soil	1	8	2	16	Medium
13710	Point	130532.94	911985.38	0.39	PEAT	ROCK	18.79	Peaty Soil	1	8	2	16	Medium
13711	Point	130524.55	911973.37	0.78	PEAT	ROCK	18.06	Thin Peat	2	8	2	32	High
13712	Point	130516.48	911975.82	0.31	PEAT	ROCK	17.50	Peaty Soil	1	8	2	16	Medium
13713	Point	130499.94	911970.93	0.82	PEAT	ROCK	19.24	Thin Peat	2	8	2	32	High
13714	Point	130487.62	911965.46	0.95	PEAT	ROCK	9.56	Thin Peat	2	6	2	24	Medium
13715	Point	130482.55	911956.93	1.14	PEAT	ROCK	15.54	Thin Peat	2	8	2	32	High
13716	Point	130477.08	911955.37	0.69	PEAT	ROCK	20.44	Thin Peat	2	8	2	32	High
13717	Point	130460.29	911948.10	0.54	PEAT	ROCK	14.20	Thin Peat	2	8	2	32	High
13718	Point	130450.32	911950.59	0.64	PEAT	ROCK	17.81	Thin Peat	2	8	2	32	High
13719	Point	130428.33	911938.81	0.00	PEAT	ROCK	15.41	No Peat	0	8	2	0	None
13720	Point	130424.74	911938.48	0.00	PEAT	ROCK	19.90	No Peat	0	8	2	0	None
13721	Point	130418.92	911940.44	0.00	PEAT	ROCK	19.90	No Peat	0	8	2	0	None
13722	Point	130416.18	911941.22	0.00	PEAT	ROCK	14.00	No Peat	0	8	2	0	None
13723	Point	130412.64	911943.56	0.08	PEAT	ROCK	13.11	Peaty Soil	1	8	2	16	Medium
13724	Point	130399.35	911943.62	1.34	PEAT	ROCK	20.05	Thin Peat	2	8	2	32	High
13725	Point	130367.65	911937.82	0.03	PEAT	ROCK	18.88	Peaty Soil	1	8	2	16	Medium
13726	Point	130349.61	911930.65	0.19	PEAT	ROCK	15.31	Peaty Soil	1	8	2	16	Medium
13727	Point	130332.73	911916.81	0.04	PEAT	ROCK	14.37	Peaty Soil	1	8	2	16	Medium
13728	Point	130290.22	911899.26	0.00	PEAT	ROCK	17.11	No Peat	0	8	2	0	None
13729	Point	130274.87	911887.18	0.00	PEAT	ROCK	17.11	No Peat	0	8	2	0	None
13730	Point	130274.43	911885.10	0.00	PEAT	ROCK	10.92	No Peat	0	6	2	0	None
13731	Point	130274.37	911882.14	0.00	PEAT	ROCK	8.48	No Peat	0	6	2	0	None
13732	Point	130274.72	911879.34	0.00	PEAT	ROCK	9.51	No Peat	0	6	2	0	None
13733	Point	130274.86	911873.61	0.00	PEAT	ROCK	9.51	No Peat	0	6	2	0	None
13734	Point	130273.45	911870.79	0.00	PEAT	ROCK	12.79	No Peat	0	8	2	0	None
13735	Point	130265.38	911868.65	0.35	PEAT	ROCK	13.60	Peaty Soil	1	8	2	16	Medium
13736	Point	130255.07	911864.56	0.15	PEAT	ROCK	19.16	Peaty Soil	1	8	2	16	Medium
13737	Point	130606.23	911872.94	0.00	PEAT	ROCK	18.36	No Peat	0	8	2	0	None
13738	Point	130612.14	911880.35	0.00	PEAT	ROCK	18.36	No Peat	0	8	2	0	None
13739	Point	130613.78	911882.92	0.00	PEAT	ROCK	20.51	No Peat	0	8	2	0	None
13740	Point	130625.39	911888.00	0.00	PEAT	ROCK	24.07	No Peat	0	8	2	0	None
13741	Point	130633.64	911884.44	0.89	PEAT	ROCK	24.07	Thin Peat	2	8	2	32	High
13742	Point	130632.36	911881.32	0.00	PEAT	ROCK	23.96	No Peat	0	8	2	0	None
13743	Point	130632.56	911879.78	0.00	PEAT	ROCK	23.96	No Peat	0	8	2	0	None
13744	Point	130633.01	911878.22	0.00	PEAT	ROCK	23.96	No Peat	0	8	2	0	None
13745	Point	130633.23	911876.97	0.00	PEAT	ROCK	23.96	No Peat	0	8	2	0	None
13746	Point	130633.05	911875.47	0.00	PEAT	ROCK	7.87	No Peat	0	4	2	0	None
13747	Point	130659.90	911873.19	1.48	PEAT	ROCK	5.24	Thin Peat	2	4	2	16	Medium
13748	Point	130678.94	911874.22	0.48	PEAT	ROCK	7.79	Peaty Soil	1	4	2	8	Low
13749	Point	130706.83	911872.50	1.45	PEAT	ROCK	4.84	Thin Peat	2	4	2	16	Medium
13750	Point	130754.99	911855.93	1.66	PEAT	ROCK	5.41	Thick Peat	3	4	2	24	Medium
13751	Point	130789.70	911853.92	1.25	PEAT	ROCK	6.73	Thin Peat	2	4	2	16	Medium
13752	Point	130809.12	911851.16	1.36	PEAT	ROCK	3.01	Thin Peat	2	2	2	8	Low
13753	Point	130831.36	911852.71	0.49	PEAT	ROCK	4.02	Peaty Soil	1	4	2	8	Low
13754	Point	130848.99	911855.59	0.57	PEAT	ROCK	8.61	Thin Peat	2	6	2	24	Medium
13755	Point	130856.03	911876.03	1.40	PEAT	ROCK	9.01	Thin Peat	2	6	2	24	Medium
13756	Point	130855.47	911883.61	0.92	PEAT	ROCK	8.24	Thin Peat	2	6	2	24	Medium
13757	Point	130857.44	911891.12	0.33	PEAT	ROCK	7.16	Peaty Soil	1	4	2	8	Low
13758	Point	130858.10	911895.65	0.01	PEAT	ROCK	6.33	Peaty Soil	1	4	2	8	Low
13759	Point	130859.00	911908.45	0.00	PEAT	ROCK	16.22	No Peat	0	8	2	0	None
13760	Point	130877.01	911906.65	0.11	PEAT	ROCK	24.06	Peaty Soil	1	8	2	16	Medium
13761	Point	130898.14	911918.69	0.00	PEAT	ROCK	25.70	No Peat	0	8	2	0	None
13762	Point	130902.80	911912.94	0.12	PEAT	ROCK	34.36	Peaty Soil	1	8	2	16	Medium
13763	Point	130917.37	911910.34	0.00	PEAT	ROCK	22.90	No Peat	0	8	2	0	None
13764	Point	130920.52	911910.74	0.00	PEAT	ROCK	17.04	No Peat	0	8	2	0	None
13765	Point	130936.61	911919.48	0.00	PEAT	ROCK	21.94	No Peat	0	8	2	0	None
13766	Point	130950.07	911913.13	0.00	PEAT	ROCK	11.57	No Peat	0	6	2	0	None
13767	Point	130809.48	912338.29	0.41	PEAT	ROCK	13.90	Peaty Soil	1	8	2	16	Medium
13768	Point	130252.50	911879.96	0.80	PEAT	ROCK	13.90	Thin Peat	2	8	2	32	High
13769	Point	130252.72	911876.69	0.60	PEAT	ROCK	14.02	Thin Peat	2	8	2	32	High
13770	Point	130253.95	911868.38	0.22	PEAT	ROCK	14.02	Peaty Soil	1	8	2	16	Medium
13771	Point	130254.35	911867.13	0.29	PEAT	ROCK	9.51	Peaty Soil	1	6	2	12	Low
13772	Point	130271.67	911872.78	0.00	PEAT	ROCK	8.48	No Peat	0	6	2	0	None
13773	Point	130271.17	911879.36	0.00	PEAT	ROCK	10.92	No Peat	0	6	2	0	None
13774	Point	130272.35	911882.36	0.00	PEAT	ROCK	10.92	No Peat	0	6	2	0	None
13775	Point	130272.03	911884.12	0.00	PEAT	ROCK	17.49	No Peat	0	8	2	0	None
13776	Point	130265.96	911882.68	0.00	PEAT	ROCK	10.92	No Peat	0	6	2	0	None
13777	Point	130270.03	911884.16	0.00	PEAT	ROCK	17.11	No Peat	0	8	2	0	None
13778	Point	130271.20	911885.84	0.00	PEAT	ROCK	17.11	No Peat	0	8	2	0	None
13779	Point	130274.09	911887.48	0.00	PEAT	ROCK	17.11	No Peat	0	8	2	0	None
13780	Point	130270.67	911889.29	0.16	PEAT	ROCK	21.28	Peaty Soil	1	8	2	16	Medium
13781	Point	130265.29	911895.47	0.12	PEAT	ROCK	17.40	Peaty Soil	1	8	2	16	Medium
13782	Point	130275.50	911922.39	0.00	PEAT	ROCK	17.40	No Peat	0	8	2	0	None
13783	Point	130275.86	911921.73	0.00	PEAT	ROCK	17.40	No Peat	0	8	2	0	None
13784	Point	130276.48	911920.73	0.00	PEAT	ROCK	17.84	No Peat	0	8	2	0	None
13785	Point	130276.55	911918.98	0.00	PEAT	ROCK	17.84	No Peat	0	8	2	0	None
13786	Point	130277.64	911915.79	0.20	PEAT	ROCK	19.05	Peaty Soil	1	8	2	16	Medium
13787	Point	130279.84	911914.97	0.42	PEAT	ROCK	20.07	Peaty Soil	1	8	2	16	Medium
13788	Point	130283.31	911909.59	0.16	PEAT	ROCK	20.70	Peaty Soil	1	8	2	16	Medium
13789	Point	130285.93	911905.79	0.13	PEAT	ROCK	14.44	Peaty Soil	1	8	2	16	Medium
13790	Point	130286.74	911903.99	0.00	PEAT	ROCK	14.44	No Peat	0	8	2	0	None
13791	Point	130287.06	911902.97	0.00	PEAT	ROCK	14.44	No Peat	0	8	2	0	None
13792	Point	130288.38	911901.39	0.00	PEAT	ROCK	19.80	No Peat	0	8	2	0	None
13793	Point	130295.38	911902.02	0.05	PEAT	ROCK	19.80	Peaty Soil	1	8	2	16	Medium
13794	Point	130297.56	911903.60	0.00	PEAT	ROCK	21.92	No Peat	0	8	2	0	None
13795	Point	130296.18	911907.70	0.00	PEAT	ROCK	15.05	No Peat	0	8	2	0	None

ID	SOURCE	X	Y	Depth	Surface	Substrate	Slope	Peat Coefficient	Peat Coefficient	Slope Coefficient	Substrate Coefficient	Risk Coefficient	Potential Instability
1	Point	126515.38	918954.62	0.80	Peat	Rock	10.12	Thin Peat	2	6	2	24	Medium
13796	Point	130297.06	911917.77	0.17	PEAT	ROCK	15.05	Peaty Soil	1	8	2	16	Medium
13797	Point	130296.97	911919.97	0.00	PEAT	ROCK	17.56	No Peat	0	8	2	0	None
13798	Point	130296.17	911924.73	0.00	PEAT	ROCK	19.10	No Peat	0	8	2	0	None
13799	Point	130296.45	911926.55	0.08	PEAT	ROCK	16.81	Peaty Soil	1	8	2	16	Medium
13800	Point	130296.15	911930.97	0.54	PEAT	ROCK	15.85	Thin Peat	2	8	2	32	High
13801	Point	130305.17	911932.48	0.70	PEAT	ROCK	17.93	Thin Peat	2	8	2	32	High
13802	Point	130304.69	911918.12	0.15	PEAT	ROCK	19.13	Peaty Soil	1	8	2	16	Medium
13803	Point	130304.57	911913.68	0.09	PEAT	ROCK	20.34	Peaty Soil	1	8	2	16	Medium
13804	Point	130306.18	911907.62	0.13	PEAT	ROCK	14.13	Peaty Soil	1	8	2	16	Medium
13805	Point	130330.72	911927.48	0.03	PEAT	ROCK	7.42	Peaty Soil	1	4	2	8	Low
13806	Point	130328.81	911934.41	0.00	PEAT	ROCK	7.63	No Peat	0	4	2	0	None
13807	Point	130328.59	911937.91	0.34	PEAT	ROCK	9.92	Peaty Soil	1	6	2	12	Low
13808	Point	130327.18	911940.89	1.04	PEAT	ROCK	9.92	Thin Peat	2	6	2	24	Medium
13809	Point	130326.98	911944.22	0.18	PEAT	ROCK	5.99	Peaty Soil	1	4	2	8	Low
13810	Point	130325.27	911951.99	0.00	PEAT	ROCK	9.73	No Peat	0	6	2	0	None
13811	Point	130333.71	911952.64	1.08	PEAT	ROCK	15.86	Thin Peat	2	8	2	32	High
13812	Point	130335.18	911948.78	0.18	PEAT	ROCK	14.61	Peaty Soil	1	8	2	16	Medium
13813	Point	130335.33	911943.85	0.09	PEAT	ROCK	11.00	Peaty Soil	1	6	2	12	Low
13814	Point	130337.50	911938.68	0.63	PEAT	ROCK	19.57	Thin Peat	2	8	2	32	High
13815	Point	130350.46	911935.45	1.17	PEAT	ROCK	19.20	Thin Peat	2	8	2	32	High
13816	Point	130349.21	911939.72	0.44	PEAT	ROCK	15.89	Peaty Soil	1	8	2	16	Medium
13817	Point	130348.56	911947.27	0.99	PEAT	ROCK	13.87	Thin Peat	2	8	2	32	High
13818	Point	130349.06	911950.91	0.04	PEAT	ROCK	11.18	Peaty Soil	1	6	2	12	Low
13819	Point	130348.20	911957.13	1.21	PEAT	ROCK	11.18	Thin Peat	2	6	2	24	Medium
13820	Point	130348.09	911958.31	0.14	PEAT	ROCK	13.08	Peaty Soil	1	8	2	16	Medium
13821	Point	130361.87	911966.55	0.45	PEAT	ROCK	13.42	Peaty Soil	1	8	2	16	Medium
13822	Point	130363.34	911963.71	0.51	PEAT	ROCK	18.89	Thin Peat	2	8	2	32	High
13823	Point	130365.34	911954.77	0.10	PEAT	ROCK	18.89	Peaty Soil	1	8	2	16	Medium
13824	Point	130366.25	911950.77	0.26	PEAT	ROCK	18.21	Peaty Soil	1	8	2	16	Medium
13825	Point	130366.54	911948.34	0.27	PEAT	ROCK	17.53	Peaty Soil	1	8	2	16	Medium
13826	Point	130367.18	911942.22	0.33	PEAT	ROCK	17.32	Peaty Soil	1	8	2	16	Medium
13827	Point	130389.40	911956.68	0.59	PEAT	ROCK	17.32	Thin Peat	2	8	2	32	High
13828	Point	130385.92	911958.80	0.00	PEAT	ROCK	10.75	No Peat	0	6	2	0	None
13829	Point	130385.92	911961.88	0.30	PEAT	ROCK	8.79	Peaty Soil	1	6	2	12	Low
13830	Point	130386.17	911967.37	0.60	PEAT	ROCK	5.40	Thin Peat	2	4	2	16	Medium
13831	Point	130395.68	911963.85	0.12	PEAT	ROCK	17.03	Peaty Soil	1	8	2	16	Medium
13832	Point	130397.06	911958.44	0.19	PEAT	ROCK	17.03	Peaty Soil	1	8	2	16	Medium
13833	Point	130397.44	911955.91	0.79	PEAT	ROCK	22.46	Thin Peat	2	8	2	32	High
13834	Point	130398.28	911953.17	0.00	PEAT	ROCK	22.46	No Peat	0	8	2	0	None
13835	Point	130397.46	911951.38	0.18	PEAT	ROCK	22.44	Peaty Soil	1	8	2	16	Medium
13836	Point	130413.32	911945.47	0.26	PEAT	ROCK	22.44	Peaty Soil	1	8	2	16	Medium
13837	Point	130412.12	911946.64	0.00	PEAT	ROCK	19.32	No Peat	0	8	2	0	None
13838	Point	130409.98	911945.55	0.00	PEAT	ROCK	19.32	No Peat	0	8	2	0	None
13839	Point	130406.98	911947.26	0.00	PEAT	ROCK	19.32	No Peat	0	8	2	0	None
13840	Point	130407.34	911948.99	0.00	PEAT	ROCK	22.50	No Peat	0	8	2	0	None
13841	Point	130404.99	911950.43	0.00	PEAT	ROCK	18.06	No Peat	0	8	2	0	None
13842	Point	130404.41	911949.74	0.00	PEAT	ROCK	22.50	No Peat	0	8	2	0	None
13843	Point	130401.92	911951.21	0.00	PEAT	ROCK	22.50	No Peat	0	8	2	0	None
13844	Point	130402.08	911952.33	0.00	PEAT	ROCK	22.46	No Peat	0	8	2	0	None
13845	Point	130399.59	911952.25	0.00	PEAT	ROCK	22.50	No Peat	0	8	2	0	None
13846	Point	130400.29	911952.86	0.00	PEAT	ROCK	22.50	No Peat	0	8	2	0	None
13847	Point	130402.76	911953.25	0.00	PEAT	ROCK	23.15	No Peat	0	8	2	0	None
13848	Point	130405.17	911953.04	0.00	PEAT	ROCK	23.15	No Peat	0	8	2	0	None
13849	Point	130406.83	911951.29	0.00	PEAT	ROCK	23.15	No Peat	0	8	2	0	None
13850	Point	130409.95	911951.00	0.00	PEAT	ROCK	22.44	No Peat	0	8	2	0	None
13851	Point	130412.26	911949.98	0.00	PEAT	ROCK	25.49	No Peat	0	8	2	0	None
13852	Point	130415.69	911945.64	0.00	PEAT	ROCK	25.49	No Peat	0	8	2	0	None
13853	Point	130419.63	911947.79	0.00	PEAT	ROCK	24.49	No Peat	0	8	2	0	None
13854	Point	130420.35	911946.92	0.00	PEAT	ROCK	25.11	No Peat	0	8	2	0	None
13855	Point	130422.12	911944.90	0.00	PEAT	ROCK	25.11	No Peat	0	8	2	0	None
13856	Point	130420.41	911942.79	0.00	PEAT	ROCK	19.90	No Peat	0	8	2	0	None
13857	Point	130419.84	911941.51	0.00	PEAT	ROCK	19.90	No Peat	0	8	2	0	None
13858	Point	130416.84	911942.45	0.00	PEAT	ROCK	15.41	No Peat	0	8	2	0	None
13859	Point	130423.70	911939.71	0.00	PEAT	ROCK	25.11	No Peat	0	8	2	0	None
13860	Point	130422.61	911944.10	0.00	PEAT	ROCK	25.30	No Peat	0	8	2	0	None
13861	Point	130425.22	911944.57	0.00	PEAT	ROCK	17.03	No Peat	0	8	2	0	None
13862	Point	130396.61	911959.97	0.17	PEAT	ROCK	5.40	Peaty Soil	1	4	2	8	Low
13863	Point	130396.72	911964.58	0.41	PEAT	ROCK	5.82	Peaty Soil	1	4	2	8	Low
13864	Point	130420.35	911955.52	0.14	PEAT	ROCK	5.09	Peaty Soil	1	4	2	8	Low
13865	Point	130422.44	911963.01	0.19	PEAT	ROCK	4.38	Peaty Soil	1	4	2	8	Low
13866	Point	130419.73	911965.11	0.57	PEAT	ROCK	4.52	Thin Peat	2	4	2	16	Medium
13867	Point	130424.15	911965.82	0.46	PEAT	ROCK	8.72	Peaty Soil	1	6	2	12	Low
13868	Point	130429.59	911967.78	0.67	PEAT	ROCK	21.65	Thin Peat	2	8	2	32	High
13869	Point	130428.11	911977.64	0.00	PEAT	ROCK	7.86	No Peat	0	4	2	0	None
13870	Point	130422.45	911971.06	0.50	PEAT	ROCK	10.47	Peaty Soil	1	6	2	12	Low
13871	Point	130441.37	911965.80	0.18	PEAT	ROCK	9.54	Peaty Soil	1	6	2	12	Low
13872	Point	130437.50	911958.98	0.14	PEAT	ROCK	10.23	Peaty Soil	1	6	2	12	Low
13873	Point	130451.17	911957.56	0.78	PEAT	ROCK	10.23	Thin Peat	2	6	2	24	Medium
13874	Point	130450.77	911959.57	0.35	PEAT	ROCK	8.84	Peaty Soil	1	6	2	12	Low
13875	Point	130451.64	911963.13	0.48	PEAT	ROCK	8.84	Peaty Soil	1	6	2	12	Low
13876	Point	130452.40	911964.42	0.47	PEAT	ROCK	20.07	Peaty Soil	1	8	2	16	Medium
13877	Point	130456.32	911970.10	0.08	PEAT	ROCK	20.07	Peaty Soil	1	8	2	16	Medium
13878	Point	130455.60	911974.41	0.25	PEAT	ROCK	14.66	Peaty Soil	1	8	2	16	Medium
13879	Point	130456.88	911975.80	0.61	PEAT	ROCK	16.48	Thin Peat	2	8	2	32	High
13880	Point	130453.00	911982.40	0.00	PEAT	ROCK	20.07	No Peat	0	8	2	0	None
13881	Point	130457.90	911973.74	0.00	PEAT	ROCK	20.07	No Peat	0	8	2	0	None
13882	Point	130457.94	911973.71	0.00	PEAT	ROCK	14.18	No Peat	0	8	2	0	None
13883	Point	130479.30	911992.57	0.00	PEAT	ROCK	17.92	No Peat	0	8	2	0	None
13884	Point	130476.82	911983.73	0.62	PEAT	ROCK	20.02	Thin Peat	2	8	2	32	High
13885	Point	130469.14	911982.25	0.35	PEAT	ROCK	10.02	Peaty Soil	1	6	2	12	Low
13886	Point	130456.37	911955.85	1.52	PEAT	ROCK	14.17	Thick Peat	3	8	2	48	High
13887	Point	130477.32	911967.85	0.49	PEAT	ROCK	14.37	Peaty Soil	1	8	2	16	Medium
13888	Point	130511.68	911978.70	0.00	PEAT	ROCK	14.98	No Peat	0	8	2	0	None
13889	Point	130510.57	911981.01	0.31	PEAT	ROCK	16.56	Peaty Soil	1	8	2	16	Medium
13890	Point	130516.79	911984.01	1.00	PEAT	ROCK	20.82	Thin Peat	2	8	2	32	High
13891	Point	130523.34	911976.22	0.13	PEAT	ROCK	28.43	Peaty Soil	1	8	2	16	Medium
13892	Point	130542.71	911991.03	0.35	PEAT	ROCK	20.49	Peaty Soil	1	8	2	16	Medium
13893	Point	130550.93	911995.70	0.00	PEAT	ROCK	18.81	No Peat	0	8	2	0	None
13894	Point	130559.68	912000.53	0.00	PEAT	ROCK	16.30	No Peat	0	8	2	0	None
13895	Point	130572.71	912005.77	0.00	PEAT	ROCK	18.83	No Peat	0	8	2	0	None
13896	Point	130566.97	912008.14	0.48	PEAT	ROCK	18.83	Peaty Soil	1	8	2	16	Medium
13897	Point	130567.12	912008.31	0.00	PEAT	ROCK	19.47	No Peat	0	8	2	0	None
13898	Point	130553.02	912002.95	0.46	PEAT	ROCK	18.93	Peaty Soil	1	8	2	16	Medium
13899	Point	130549.94	912001.09	0.12	PEAT	ROCK	24.17	Peaty Soil	1	8	2	16	Medium
13900	Point	130551.44	912006.68	0.06	PEAT	ROCK	29.27	Peaty Soil	1	8	2	16	Medium
13901	Point	130557.06	912010.54	0.18	PEAT	ROCK	27.80	Peaty Soil	1	8	2	16	Medium
13902	Point	130560.13	912013.28	0.00	PEAT	ROCK	27.80	No Peat	0	8	2	0	None
13903	Point	130561.68	912014.46	0.21	PEAT	ROCK	26.10	Peaty Soil	1	8	2	16	Medium
13904	Point	130573.40	912021.24	0.14	PEAT	ROCK	26.10	Peaty Soil	1	8	2	16	Medium
13905	Point	130574.37	912024.26	0.00	PEAT	ROCK	26.10	No Peat	0	8	2	0	None
13906	Point	130575.00	912024.55	0.10	PEAT	ROCK	21.55	Peaty Soil	1	8	2	16	Medium
13907	Point	130578.00	912020.93	0.02	PEAT	ROCK	24.19	Peaty Soil	1	8	2	16	Medium
13908	Point	130578.39	912019.59	0.00	PEAT	ROCK	27.36	No Peat	0	8	2	0	None
13909	Point	130609.15	912040.15	0.04	PEAT	ROCK	26.36	Peaty Soil	1	8	2	16	Medium

ID	SOURCE	X	Y	Depth	Surface	Substrate	Slope	Peat Coefficient	Peat Coefficient	Slope Coefficient	Substrate Coefficient	Risk Coefficient	Potential Instability
1	Point	126515.38	918954.62	0.80	Peat	Rock	10.12	Thin Peat	2	6	2	24	Medium
13910	Point	130593.53	912028.88	0.42	PEAT	ROCK	26.44	Peaty Soil	1	8	2	16	Medium
13911	Point	130590.76	912024.98	0.03	PEAT	ROCK	12.03	Peaty Soil	1	8	2	16	Medium
13912	Point	130598.01	912046.64	0.16	PEAT	ROCK	13.76	Peaty Soil	1	8	2	16	Medium
13913	Point	130592.74	912044.28	0.49	PEAT	ROCK	19.33	Peaty Soil	1	8	2	16	Medium
13914	Point	130586.53	912039.69	0.49	PEAT	ROCK	25.47	Peaty Soil	1	8	2	16	Medium
13915	Point	130579.57	912035.08	0.65	PEAT	ROCK	24.96	Thin Peat	2	8	2	32	High
13916	Point	130573.49	912029.07	0.00	PEAT	ROCK	24.96	No Peat	0	8	2	0	None
13917	Point	130571.63	912027.32	0.00	PEAT	ROCK	24.96	No Peat	0	8	2	0	None
13918	Point	130570.16	912025.35	0.00	PEAT	ROCK	31.42	No Peat	0	8	2	0	None
13919	Point	130559.62	912019.36	0.00	PEAT	ROCK	31.42	No Peat	0	8	2	0	None
13920	Point	130556.28	912017.80	0.00	PEAT	ROCK	27.41	No Peat	0	8	2	0	None
13921	Point	130552.45	912016.27	0.00	PEAT	ROCK	28.78	No Peat	0	8	2	0	None
13922	Point	130550.05	912014.90	0.00	PEAT	ROCK	22.51	No Peat	0	8	2	0	None
13923	Point	130547.54	912012.44	0.00	PEAT	ROCK	13.13	No Peat	0	8	2	0	None
13924	Point	130541.69	912005.51	0.50	PEAT	ROCK	18.36	Peaty Soil	1	8	2	16	Medium
13925	Point	130533.13	911995.00	0.48	PEAT	ROCK	11.85	Peaty Soil	1	6	2	12	Low
13926	Point	130530.50	911997.60	0.49	PEAT	ROCK	12.48	Peaty Soil	1	8	2	16	Medium
13927	Point	130482.99	911989.23	0.48	PEAT	ROCK	14.46	Peaty Soil	1	8	2	16	Medium
13928	Point	130498.42	911990.51	0.52	PEAT	ROCK	8.44	Thin Peat	2	6	2	24	Medium
13929	Point	130508.52	911996.78	0.41	PEAT	ROCK	10.40	Peaty Soil	1	6	2	12	Low
13930	Point	130514.83	911999.56	0.89	PEAT	ROCK	15.02	Thin Peat	2	8	2	32	High
13931	Point	130524.00	912007.13	0.44	PEAT	ROCK	12.30	Peaty Soil	1	8	2	16	Medium
13932	Point	130535.64	912013.18	0.51	PEAT	ROCK	10.90	Thin Peat	2	6	2	24	Medium
13933	Point	130550.96	912028.38	0.66	PEAT	ROCK	16.67	Thin Peat	2	8	2	32	High
13934	Point	130548.88	912020.49	0.00	PEAT	ROCK	27.41	No Peat	0	8	2	0	None
13935	Point	130550.44	912019.79	0.00	PEAT	ROCK	24.91	No Peat	0	8	2	0	None
13936	Point	130582.40	912052.00	0.08	PEAT	ROCK	21.97	Peaty Soil	1	8	2	16	Medium
13937	Point	130593.09	912059.14	0.07	PEAT	ROCK	12.19	Peaty Soil	1	8	2	16	Medium
13938	Point	130602.52	912067.04	0.29	PEAT	ROCK	12.34	Peaty Soil	1	8	2	16	Medium
13939	Point	130612.10	912088.12	0.27	PEAT	ROCK	11.33	Peaty Soil	1	6	2	12	Low
13940	Point	130622.57	912076.51	1.08	PEAT	ROCK	19.54	Thin Peat	2	8	2	32	High
13941	Point	130624.25	912074.34	0.50	PEAT	ROCK	26.17	Peaty Soil	1	8	2	16	Medium
13942	Point	130627.54	912069.03	0.41	PEAT	ROCK	20.02	Peaty Soil	1	8	2	16	Medium
13943	Point	130658.26	912089.52	0.01	PEAT	ROCK	19.39	Peaty Soil	1	8	2	16	Medium
13944	Point	130651.57	912087.44	0.55	PEAT	ROCK	19.14	Thin Peat	2	8	2	32	High
13945	Point	130643.80	912083.89	0.62	PEAT	ROCK	10.82	Thin Peat	2	6	2	24	Medium
13946	Point	130638.59	912092.49	0.72	PEAT	ROCK	16.34	Thin Peat	2	8	2	32	High
13947	Point	130634.06	912101.95	0.48	PEAT	ROCK	7.24	Peaty Soil	1	4	2	8	Low
13948	Point	130632.18	912110.43	0.51	PEAT	ROCK	10.18	Thin Peat	2	6	2	24	Medium
13949	Point	130637.97	912115.25	0.55	PEAT	ROCK	12.54	Thin Peat	2	8	2	32	High
13950	Point	130646.93	912117.75	0.00	PEAT	ROCK	12.30	No Peat	0	8	2	0	None
13951	Point	130646.87	912108.25	0.63	PEAT	ROCK	13.54	Thin Peat	2	8	2	32	High
13952	Point	130644.25	912100.59	1.23	PEAT	ROCK	14.71	Thin Peat	2	8	2	32	High
13953	Point	130645.47	912097.96	0.63	PEAT	ROCK	17.33	Thin Peat	2	8	2	32	High
13954	Point	130646.28	912086.40	0.00	PEAT	ROCK	19.39	No Peat	0	8	2	0	None
13955	Point	130652.75	912086.71	0.55	PEAT	ROCK	15.14	Thin Peat	2	8	2	32	High
13956	Point	130682.86	912124.34	1.60	PEAT	ROCK	10.80	Thick Peat	3	6	2	36	High
13957	Point	130672.43	912120.87	0.52	PEAT	ROCK	10.66	Thin Peat	2	6	2	24	Medium
13958	Point	130664.12	912120.59	0.07	PEAT	ROCK	10.66	Peaty Soil	1	6	2	12	Low
13959	Point	130664.36	912124.27	0.70	PEAT	ROCK	15.27	Thin Peat	2	8	2	32	High
13960	Point	130660.20	912125.65	0.00	PEAT	ROCK	10.86	No Peat	0	6	2	0	None
13961	Point	130658.46	912124.81	0.00	PEAT	ROCK	10.86	No Peat	0	6	2	0	None
13962	Point	130655.32	912123.88	0.55	PEAT	ROCK	13.71	Thin Peat	2	8	2	32	High
13963	Point	130649.43	912125.24	0.00	PEAT	ROCK	11.48	No Peat	0	6	2	0	None
13964	Point	130673.61	912141.41	0.00	PEAT	ROCK	16.78	No Peat	0	8	2	0	None
13965	Point	130679.80	912132.91	0.03	PEAT	ROCK	15.27	Peaty Soil	1	8	2	16	Medium
13966	Point	130686.52	912123.76	0.49	PEAT	ROCK	22.41	Peaty Soil	1	8	2	16	Medium
13967	Point	130704.78	912135.50	0.07	PEAT	ROCK	23.80	Peaty Soil	1	8	2	16	Medium
13968	Point	130711.42	912139.47	0.15	PEAT	ROCK	13.63	Peaty Soil	1	8	2	16	Medium
13969	Point	130688.29	912134.83	0.69	PEAT	ROCK	9.19	Thin Peat	2	6	2	24	Medium
13970	Point	130687.34	912143.92	0.47	PEAT	ROCK	12.03	Peaty Soil	1	8	2	16	Medium
13971	Point	130699.29	912152.37	1.00	PEAT	ROCK	10.87	Thin Peat	2	6	2	24	Medium
13972	Point	130701.35	912149.61	0.48	PEAT	ROCK	9.73	Peaty Soil	1	6	2	12	Low
13973	Point	130709.72	912154.12	0.51	PEAT	ROCK	6.38	Thin Peat	2	4	2	16	Medium
13974	Point	130706.27	912159.48	0.14	PEAT	ROCK	8.27	Peaty Soil	1	6	2	12	Low
13975	Point	130720.16	912170.96	0.60	PEAT	ROCK	12.00	Thin Peat	2	6	2	24	Medium
13976	Point	130726.55	912177.48	0.38	PEAT	ROCK	12.00	Peaty Soil	1	6	2	12	Low
13977	Point	130726.30	912177.01	0.38	PEAT	ROCK	9.90	Peaty Soil	1	6	2	12	Low
13978	Point	130729.19	912174.56	0.75	PEAT	ROCK	8.86	Thin Peat	2	6	2	24	Medium
13979	Point	130731.18	912168.02	0.55	PEAT	ROCK	9.93	Thin Peat	2	6	2	24	Medium
13980	Point	130732.98	912160.73	0.67	PEAT	ROCK	11.40	Thin Peat	2	6	2	24	Medium
13981	Point	130743.89	912171.84	0.51	PEAT	ROCK	9.21	Thin Peat	2	6	2	24	Medium
13982	Point	130733.62	912180.08	0.66	PEAT	ROCK	9.53	Thin Peat	2	6	2	24	Medium
13983	Point	130745.52	912181.95	0.00	PEAT	ROCK	6.91	No Peat	0	4	2	0	None
13984	Point	130746.48	912179.10	0.00	PEAT	ROCK	6.72	No Peat	0	4	2	0	None
13985	Point	130753.93	912178.87	0.00	PEAT	ROCK	6.72	No Peat	0	4	2	0	None
13986	Point	130754.36	912179.71	0.35	PEAT	ROCK	8.72	Peaty Soil	1	6	2	12	Low
13987	Point	130756.54	912183.28	0.50	PEAT	ROCK	3.90	Peaty Soil	1	2	2	4	Negligible
13988	Point	130755.71	912218.30	0.00	PEAT	ROCK	5.10	No Peat	0	4	2	0	None
13989	Point	130760.26	912216.95	0.13	PEAT	ROCK	6.37	Peaty Soil	1	4	2	8	Low
13990	Point	130766.74	912213.80	0.24	PEAT	ROCK	3.39	Peaty Soil	1	2	2	4	Negligible
13991	Point	130781.49	912223.51	0.98	PEAT	ROCK	4.16	Thin Peat	2	4	2	16	Medium
13992	Point	130777.47	912246.61	0.14	PEAT	ROCK	6.53	Peaty Soil	1	4	2	8	Low
13993	Point	130786.57	912241.53	0.59	PEAT	ROCK	3.12	Thin Peat	2	2	2	8	Low
13994	Point	130793.45	912237.62	0.58	PEAT	ROCK	3.23	Thin Peat	2	2	2	8	Low
13995	Point	130799.78	912256.57	0.39	PEAT	ROCK	2.56	Peaty Soil	1	2	2	4	Negligible
13996	Point	130787.48	912259.13	0.40	PEAT	ROCK	3.50	Peaty Soil	1	2	2	4	Negligible
13997	Point	130799.30	912274.79	1.49	PEAT	ROCK	5.33	Thin Peat	2	4	2	16	Medium
13998	Point	130816.12	912293.14	0.82	PEAT	ROCK	6.84	Thin Peat	2	4	2	16	Medium
13999	Point	130814.06	912299.37	0.39	PEAT	ROCK	7.58	Peaty Soil	1	4	2	8	Low
14000	Point	130816.74	912302.10	0.54	PEAT	ROCK	5.19	Thin Peat	2	4	2	16	Medium
14001	Point	130811.16	912302.25	0.22	PEAT	ROCK	6.24	Peaty Soil	1	4	2	8	Low
14002	Point	130807.74	912300.56	0.79	PEAT	ROCK	3.74	Thin Peat	2	2	2	8	Low
14003	Point	130791.18	912299.82	0.69	PEAT	ROCK	8.41	Thin Peat	2	6	2	24	Medium
14004	Point	130822.50	912320.76	0.00	PEAT	ROCK	9.22	No Peat	0	6	2	0	None
14005	Point	130819.06	912320.55	0.00	PEAT	ROCK	12.35	No Peat	0	8	2	0	None
14006	Point	130809.77	912324.56	0.00	PEAT	ROCK	12.35	No Peat	0	8	2	0	None
14007	Point	130808.87	912321.86	0.00	PEAT	ROCK	12.35	No Peat	0	8	2	0	None
14008	Point	130806.92	912321.87	0.00	PEAT	ROCK	10.44	No Peat	0	6	2	0	None
14009	Point	130800.82	912322.27	0.00	PEAT	ROCK	9.55	No Peat	0	6	2	0	None
14010	Point	130798.59	912323.00	0.00	PEAT	ROCK	8.23	No Peat	0	6	2	0	None
14011	Point	130780.69	912325.26	0.00	PEAT	ROCK	3.85	No Peat	0	2	2	0	None
14012	Point	130780.40	912334.78	0.00	PEAT	ROCK	3.86	No Peat	0	2	2	0	None
14013	Point	130786.25	912333.15	0.00	PEAT	ROCK	3.73	No Peat	0	2	2	0	None
14014	Point	130787.44	912336.24	0.00	PEAT	ROCK	1.36	No Peat	0	1	2	0	None
14015	Point	130790.75	912333.55	0.00	PEAT	ROCK	3.86	No Peat	0	2	2	0	None
14016	Point	130789.80	912331.05	0.00	PEAT	ROCK	3.84	No Peat	0	2	2	0	None
14017	Point	130793.85	912327.79	0.00	PEAT	ROCK	9.55	No Peat	0	6	2	0	None
14018	Point	130796.67	912324.16	0.00	PEAT	ROCK	9.55	No Peat	0	6	2	0	None
14019	Point	130797.67	912324.40	0.00	PEAT	ROCK	5.60	No Peat	0	4	2	0	None
14020	Point	130798.77	912326.34	0.00	PEAT	ROCK	3.65	No Peat	0	2	2	0	None
14021	Point	130797.61	912331.26	0.00	PEAT	ROCK	1.36	No Peat	0	1	2	0	None
14022	Point	130794.47	912332.45	0.00	PEAT	ROCK	9.55	No Peat	0	6	2	0	None
14023	Point	130797.00	912323.53	0.00	PEAT	ROCK	6.33	No Peat	0	4	2	0	None

ID	SOURCE	X	Y	Depth	Surface	Substrate	Slope	Peat Coefficient	Peat Coefficient	Slope Coefficient	Substrate Coefficient	Risk Coefficient	Potential Instability
1	Point	126515.38	918954.62	0.80	Peat	Rock	10.12	Thin Peat	2	6	2	24	Medium
14024	Point	130858.99	911908.43	0.00	PEAT	ROCK	16.22	No Peat	0	8	2	0	None
14025	Point	130876.55	911905.39	0.00	PEAT	ROCK	13.83	No Peat	0	8	2	0	None
14026	Point	130874.25	911894.74	0.58	PEAT	ROCK	11.39	Thin Peat	2	6	2	24	Medium
14027	Point	130869.78	911879.30	2.46	PEAT	ROCK	12.77	Thick Peat	3	8	2	48	High
14028	Point	130865.93	911863.59	0.31	PEAT	ROCK	4.35	Peaty Soil	1	4	2	8	Low
14029	Point	130873.35	911854.49	0.36	PEAT	ROCK	6.18	Peaty Soil	1	4	2	8	Low
14030	Point	130873.04	911858.43	0.00	PEAT	ROCK	9.82	No Peat	0	6	2	0	None
14031	Point	130874.48	911864.45	0.34	PEAT	ROCK	6.31	Peaty Soil	1	4	2	8	Low
14032	Point	130881.34	911868.49	0.69	PEAT	ROCK	13.00	Thin Peat	2	8	2	32	High
14033	Point	130886.75	911879.28	0.00	PEAT	ROCK	12.80	No Peat	0	8	2	0	None
14034	Point	130887.60	911881.09	0.31	PEAT	ROCK	11.79	Peaty Soil	1	6	2	12	Low
14035	Point	130885.32	911885.03	0.00	PEAT	ROCK	11.79	No Peat	0	6	2	0	None
14036	Point	130888.48	911889.11	0.64	PEAT	ROCK	11.57	Thin Peat	2	6	2	24	Medium
14037	Point	130885.22	911890.34	0.14	PEAT	ROCK	17.02	Peaty Soil	1	8	2	16	Medium
14038	Point	130882.66	911893.05	0.00	PEAT	ROCK	19.58	No Peat	0	8	2	0	None
14039	Point	130883.89	911896.88	0.00	PEAT	ROCK	15.01	No Peat	0	8	2	0	None
14040	Point	130886.22	911897.70	0.59	PEAT	ROCK	17.76	Thin Peat	2	8	2	32	High
14041	Point	130892.17	911902.80	1.30	PEAT	ROCK	17.76	Thin Peat	2	8	2	32	High
14042	Point	130893.71	911903.68	1.43	PEAT	ROCK	24.13	Thin Peat	2	8	2	32	High
14043	Point	130896.51	911911.01	0.11	PEAT	ROCK	26.74	Peaty Soil	1	8	2	16	Medium
14044	Point	130904.64	911905.87	0.51	PEAT	ROCK	37.02	Thin Peat	2	8	2	32	High
14045	Point	130909.53	911906.41	0.00	PEAT	ROCK	37.16	No Peat	0	8	2	0	None
14046	Point	130908.51	911900.04	0.00	PEAT	ROCK	36.30	No Peat	0	8	2	0	None
14047	Point	130908.51	911892.92	0.00	PEAT	ROCK	34.41	No Peat	0	8	2	0	None
14048	Point	130908.13	911887.41	0.00	PEAT	ROCK	34.41	No Peat	0	8	2	0	None
14049	Point	130905.33	911887.30	0.41	PEAT	ROCK	22.24	Peaty Soil	1	8	2	16	Medium
14050	Point	130908.38	911877.53	1.00	PEAT	ROCK	28.09	Thin Peat	2	8	2	32	High
14051	Point	130910.84	911878.11	0.00	PEAT	ROCK	12.09	No Peat	0	8	2	0	None
14052	Point	130895.95	911866.54	1.10	PEAT	ROCK	13.79	Thin Peat	2	8	2	32	High
14053	Point	130910.20	911851.91	0.00	PEAT	ROCK	16.16	No Peat	0	8	2	0	None
14054	Point	130909.48	911857.92	0.00	PEAT	ROCK	11.86	No Peat	0	6	2	0	None
14055	Point	130910.47	911860.40	0.00	PEAT	ROCK	11.86	No Peat	0	6	2	0	None
14056	Point	130913.35	911864.12	0.00	PEAT	ROCK	13.28	No Peat	0	8	2	0	None
14057	Point	130914.23	911865.95	0.00	PEAT	ROCK	19.04	No Peat	0	8	2	0	None
14058	Point	130914.21	911874.87	0.00	PEAT	ROCK	23.02	No Peat	0	8	2	0	None
14059	Point	130916.10	911875.49	0.00	PEAT	ROCK	23.02	No Peat	0	8	2	0	None
14060	Point	130918.02	911877.90	0.00	PEAT	ROCK	23.02	No Peat	0	8	2	0	None
14061	Point	130917.82	911878.35	0.00	PEAT	ROCK	23.02	No Peat	0	8	2	0	None
14062	Point	130915.35	911878.46	0.00	PEAT	ROCK	32.31	No Peat	0	8	2	0	None
14063	Point	130914.31	911883.30	0.00	PEAT	ROCK	29.56	No Peat	0	8	2	0	None
14064	Point	130910.95	911890.71	0.00	PEAT	ROCK	29.56	No Peat	0	8	2	0	None
14065	Point	130911.49	911893.45	0.00	PEAT	ROCK	30.71	No Peat	0	8	2	0	None
14066	Point	130912.01	911901.56	0.00	PEAT	ROCK	30.71	No Peat	0	8	2	0	None
14067	Point	130912.01	911901.54	0.00	PEAT	ROCK	30.71	No Peat	0	8	2	0	None
14068	Point	130911.69	911904.72	0.00	PEAT	ROCK	36.23	No Peat	0	8	2	0	None
14069	Point	130914.71	911908.25	0.00	PEAT	ROCK	13.60	No Peat	0	8	2	0	None
14070	Point	130919.84	911904.75	0.00	PEAT	ROCK	13.60	No Peat	0	8	2	0	None
14071	Point	130919.44	911900.63	0.00	PEAT	ROCK	13.90	No Peat	0	8	2	0	None
14072	Point	130920.84	911893.74	0.00	PEAT	ROCK	15.27	No Peat	0	8	2	0	None
14073	Point	130922.11	911888.04	0.00	PEAT	ROCK	20.82	No Peat	0	8	2	0	None
14074	Point	130924.55	911877.49	0.00	PEAT	ROCK	19.37	No Peat	0	8	2	0	None
14075	Point	130926.09	911880.03	0.00	PEAT	ROCK	20.69	No Peat	0	8	2	0	None
14076	Point	130926.69	911877.75	0.00	PEAT	ROCK	20.69	No Peat	0	8	2	0	None
14077	Point	130927.72	911875.31	0.00	PEAT	ROCK	20.32	No Peat	0	8	2	0	None
14078	Point	130928.48	911874.78	0.00	PEAT	ROCK	20.69	No Peat	0	8	2	0	None
14079	Point	130929.84	911875.63	0.00	PEAT	ROCK	21.75	No Peat	0	8	2	0	None
14080	Point	130930.05	911876.86	0.00	PEAT	ROCK	20.69	No Peat	0	8	2	0	None
14081	Point	130928.79	911875.68	0.00	PEAT	ROCK	20.69	No Peat	0	8	2	0	None
14082	Point	130926.50	911879.79	0.00	PEAT	ROCK	19.37	No Peat	0	8	2	0	None
14083	Point	130929.28	911882.70	0.00	PEAT	ROCK	17.26	No Peat	0	8	2	0	None
14084	Point	130931.46	911886.90	0.00	PEAT	ROCK	17.26	No Peat	0	8	2	0	None
14085	Point	130931.17	911889.59	0.00	PEAT	ROCK	16.02	No Peat	0	8	2	0	None
14086	Point	130931.01	911892.94	0.00	PEAT	ROCK	13.81	No Peat	0	8	2	0	None
14087	Point	130929.35	911897.74	0.00	PEAT	ROCK	12.85	No Peat	0	8	2	0	None
14088	Point	130927.70	911900.60	0.00	PEAT	ROCK	10.91	No Peat	0	6	2	0	None
14089	Point	130930.80	911901.31	0.00	PEAT	ROCK	12.94	No Peat	0	8	2	0	None
14090	Point	130932.26	911899.07	0.00	PEAT	ROCK	10.54	No Peat	0	6	2	0	None
14091	Point	130935.19	911887.24	0.00	PEAT	ROCK	10.54	No Peat	0	6	2	0	None
14092	Point	130936.71	911886.33	0.00	PEAT	ROCK	5.56	No Peat	0	4	2	0	None
14093	Point	130940.36	911887.30	0.00	PEAT	ROCK	5.56	No Peat	0	4	2	0	None
14094	Point	130941.57	911887.19	0.00	PEAT	ROCK	10.02	No Peat	0	6	2	0	None
14095	Point	130941.01	911884.58	0.00	PEAT	ROCK	10.02	No Peat	0	6	2	0	None
14096	Point	130940.04	911883.21	0.00	PEAT	ROCK	14.00	No Peat	0	8	2	0	None
14097	Point	130936.50	911884.26	0.00	PEAT	ROCK	19.23	No Peat	0	8	2	0	None
14098	Point	130934.81	911882.95	0.00	PEAT	ROCK	19.23	No Peat	0	8	2	0	None
14099	Point	130932.38	911883.52	0.00	PEAT	ROCK	8.52	No Peat	0	6	2	0	None
14100	Point	130938.91	911892.68	0.06	PEAT	ROCK	8.52	Peaty Soil	1	6	2	12	Low
14101	Point	130935.24	911892.65	0.00	PEAT	ROCK	16.02	No Peat	0	8	2	0	None
14102	Point	130932.28	911893.23	0.00	PEAT	ROCK	12.94	No Peat	0	8	2	0	None
14103	Point	130933.22	911895.21	0.00	PEAT	ROCK	12.94	No Peat	0	8	2	0	None
14104	Point	130931.56	911897.47	0.00	PEAT	ROCK	12.94	No Peat	0	8	2	0	None
14105	Point	130933.59	911898.92	0.00	PEAT	ROCK	8.91	No Peat	0	6	2	0	None
14106	Point	130935.22	911899.23	0.00	PEAT	ROCK	8.91	No Peat	0	6	2	0	None
14107	Point	130936.73	911898.70	0.00	PEAT	ROCK	8.91	No Peat	0	6	2	0	None
14108	Point	130938.70	911898.50	0.00	PEAT	ROCK	8.91	No Peat	0	6	2	0	None
14109	Point	130939.77	911897.86	0.00	PEAT	ROCK	3.71	No Peat	0	2	2	0	None
14110	Point	130943.18	911896.26	0.00	PEAT	ROCK	1.53	No Peat	0	1	2	0	None
14111	Point	130941.36	911894.54	0.00	PEAT	ROCK	8.52	No Peat	0	6	2	0	None
14112	Point	130938.62	911892.60	0.00	PEAT	ROCK	8.52	No Peat	0	6	2	0	None
14113	Point	130935.42	911894.08	0.00	PEAT	ROCK	16.02	No Peat	0	8	2	0	None
14114	Point	130933.65	911894.78	0.00	PEAT	ROCK	12.94	No Peat	0	8	2	0	None
14115	Point	130932.00	911897.46	0.00	PEAT	ROCK	9.18	No Peat	0	6	2	0	None
14116	Point	130933.96	911909.81	0.00	PEAT	ROCK	9.18	No Peat	0	6	2	0	None
14117	Point	130931.98	911907.89	0.00	PEAT	ROCK	12.85	No Peat	0	8	2	0	None
14118	Point	130927.03	911904.68	0.00	PEAT	ROCK	13.29	No Peat	0	8	2	0	None
14119	Point	130922.35	911899.58	0.00	PEAT	ROCK	15.18	No Peat	0	8	2	0	None
14120	Point	130920.37	911906.42	0.00	PEAT	ROCK	17.19	No Peat	0	8	2	0	None
14121	Point	130941.92	911916.65	0.00	PEAT	ROCK	11.36	No Peat	0	6	2	0	None
14122	Point	130945.16	911909.13	0.00	PEAT	ROCK	5.74	No Peat	0	4	2	0	None
14123	Point	130943.58	911903.79	0.00	PEAT	ROCK	5.74	No Peat	0	4	2	0	None
14124	Point	130942.97	911901.96	0.00	PEAT	ROCK	5.74	No Peat	0	4	2	0	None
14125	Point	130944.02	911900.66	0.00	PEAT	ROCK	4.17	No Peat	0	4	2	0	None
14126	Point	130946.19	911898.03	0.00	PEAT	ROCK	4.17	No Peat	0	4	2	0	None
14127	Point	130946.12	911895.30	0.00	PEAT	ROCK	1.07	No Peat	0	1	2	0	None
14128	Point	130948.55	911892.79	0.00	PEAT	ROCK	5.77	No Peat	0	4	2	0	None
14129	Point	130951.46	911893.80	0.00	PEAT	ROCK	5.77	No Peat	0	4	2	0	None
14130	Point	130952.61	911894.00	0.00	PEAT	ROCK	5.77	No Peat	0	4	2	0	None
14131	Point	130954.07	911893.38	0.00	PEAT	ROCK	1.45	No Peat	0	1	2	0	None
14132	Point	130951.72	911889.92	0.00	PEAT	ROCK	1.53	No Peat	0	1	2	0	None
14133	Point	130944.24	911890.68	0.00	PEAT	ROCK	10.02	No Peat	0	6	2	0	None
14134	Point	130944.47	911882.93	0.00	PEAT	ROCK	8.41	No Peat	0	6	2	0	None
14135	Point	130949.96	911884.61	0.00	PEAT	ROCK	1.45	No Peat	0	1	2	0	None
14136	Point	130953.89	911885.32	0.00	PEAT	ROCK	8.71	No Peat	0	6	2	0	None
14137	Point	130958.00	911886.96	0.00	PEAT	ROCK	10.85	No Peat	0	6	2	0	None

ID	SOURCE	X	Y	Depth	Surface	Substrate	Slope	Peat Coefficient	Peat Coefficient	Slope Coefficient	Substrate Coefficient	Risk Coefficient	Potential Instability
1	Point	126515.38	918954.62	0.80	Peat	Rock	10.12	Thin Peat	2	6	2	24	Medium
14138	Point	130961.11	911882.01	0.00	PEAT	ROCK	8.27	No Peat	0	6	2	0	None
14139	Point	130959.36	911879.82	0.00	PEAT	ROCK	11.98	No Peat	0	6	2	0	None
14140	Point	130952.80	911878.59	0.00	PEAT	ROCK	15.30	No Peat	0	8	2	0	None
14141	Point	130948.36	911879.56	0.00	PEAT	ROCK	11.98	No Peat	0	6	2	0	None
14142	Point	130950.30	911877.10	0.00	PEAT	ROCK	16.30	No Peat	0	8	2	0	None
14143	Point	130949.76	911873.23	0.00	PEAT	ROCK	16.58	No Peat	0	8	2	0	None
14144	Point	130954.09	911871.59	0.00	PEAT	ROCK	17.11	No Peat	0	8	2	0	None
14145	Point	130958.26	911869.09	0.00	PEAT	ROCK	12.96	No Peat	0	8	2	0	None
14146	Point	130959.80	911871.85	0.00	PEAT	ROCK	9.32	No Peat	0	6	2	0	None
14147	Point	130962.14	911874.16	0.00	PEAT	ROCK	7.05	No Peat	0	4	2	0	None
14148	Point	130965.73	911877.42	0.00	PEAT	ROCK	12.25	No Peat	0	8	2	0	None
14149	Point	130962.43	911860.43	0.00	PEAT	ROCK	14.33	No Peat	0	8	2	0	None
14150	Point	130959.96	911863.21	0.00	PEAT	ROCK	13.70	No Peat	0	8	2	0	None
14151	Point	130954.64	911861.98	0.00	PEAT	ROCK	13.70	No Peat	0	8	2	0	None
14152	Point	130951.15	911863.19	0.00	PEAT	ROCK	6.83	No Peat	0	4	2	0	None
14153	Point	130965.47	911857.08	0.00	PEAT	ROCK	6.83	No Peat	0	4	2	0	None
14154	Point	130965.54	911855.69	0.00	PEAT	ROCK	9.82	No Peat	0	6	2	0	None
14155	Point	130965.99	911851.09	0.00	PEAT	ROCK	15.02	No Peat	0	8	2	0	None
14156	Point	130961.57	911851.73	0.00	PEAT	ROCK	10.95	No Peat	0	6	2	0	None
14157	Point	130958.70	911852.65	0.03	PEAT	ROCK	9.33	Peaty Soil	1	6	2	12	Low
14158	Point	130953.49	911852.13	1.43	PEAT	ROCK	5.07	Thin Peat	2	4	2	16	Medium
14159	Point	130925.15	911850.75	0.00	PEAT	ROCK	3.01	No Peat	0	2	2	0	None
14160	Point	130831.31	911852.19	0.00	PEAT	ROCK	5.42	No Peat	0	4	2	0	None
14161	Point	130732.34	911856.18	3.00	PEAT	ROCK	6.01	Thick Peat	3	4	2	24	Medium
14162	Point	130701.33	911862.24	1.40	PEAT	ROCK	6.51	Thin Peat	2	4	2	16	Medium
14163	Point	130695.79	911851.79	1.01	PEAT	ROCK	6.91	Thin Peat	2	4	2	16	Medium
14164	Point	130677.30	911860.14	0.51	PEAT	ROCK	10.67	Thin Peat	2	6	2	24	Medium
14165	Point	130659.42	911866.34	1.44	PEAT	ROCK	10.09	Thin Peat	2	6	2	24	Medium
14166	Point	130658.57	911857.38	1.46	PEAT	ROCK	10.09	Thin Peat	2	6	2	24	Medium
14167	Point	130645.97	911857.96	0.74	PEAT	ROCK	20.15	Thin Peat	2	8	2	32	High
14168	Point	130637.58	911860.07	0.47	PEAT	ROCK	20.28	Peaty Soil	1	8	2	16	Medium
14169	Point	130634.04	911855.88	0.59	PEAT	ROCK	16.94	Thin Peat	2	8	2	32	High
14170	Point	130631.11	911852.30	0.00	PEAT	ROCK	18.62	No Peat	0	8	2	0	None
14171	Point	130628.86	911851.63	0.00	PEAT	ROCK	18.62	No Peat	0	8	2	0	None
14172	Point	130625.90	911851.31	0.38	PEAT	ROCK	18.62	Peaty Soil	1	8	2	16	Medium
14173	Point	130627.26	911854.70	0.00	PEAT	ROCK	20.28	No Peat	0	8	2	0	None
14174	Point	130630.02	911857.97	0.00	PEAT	ROCK	21.89	No Peat	0	8	2	0	None
14175	Point	130626.48	911857.40	0.00	PEAT	ROCK	14.68	No Peat	0	8	2	0	None
14176	Point	130619.05	911856.67	0.00	PEAT	ROCK	15.37	No Peat	0	8	2	0	None
14177	Point	130617.68	911854.01	0.00	PEAT	ROCK	13.18	No Peat	0	8	2	0	None
14178	Point	130614.04	911855.08	0.00	PEAT	ROCK	13.18	No Peat	0	8	2	0	None
14179	Point	130612.46	911856.90	0.00	PEAT	ROCK	13.18	No Peat	0	8	2	0	None
14180	Point	130613.06	911859.18	0.00	PEAT	ROCK	17.32	No Peat	0	8	2	0	None
14181	Point	130613.48	911862.09	0.00	PEAT	ROCK	7.28	No Peat	0	4	2	0	None
14182	Point	130615.78	911864.12	0.00	PEAT	ROCK	20.20	No Peat	0	8	2	0	None
14183	Point	130618.27	911865.05	0.00	PEAT	ROCK	8.00	No Peat	0	4	2	0	None
14184	Point	130623.65	911864.32	1.20	PEAT	ROCK	18.14	Thin Peat	2	8	2	32	High
14185	Point	130626.33	911866.11	0.55	PEAT	ROCK	16.20	Thin Peat	2	8	2	32	High
14186	Point	130623.16	911866.49	0.00	PEAT	ROCK	18.14	No Peat	0	8	2	0	None
14187	Point	130628.28	911867.24	0.00	PEAT	ROCK	18.14	No Peat	0	8	2	0	None
14188	Point	130629.12	911865.21	0.00	PEAT	ROCK	22.51	No Peat	0	8	2	0	None
14189	Point	130630.73	911863.96	0.00	PEAT	ROCK	23.78	No Peat	0	8	2	0	None
14190	Point	130631.84	911867.69	0.00	PEAT	ROCK	23.93	No Peat	0	8	2	0	None
14191	Point	130631.14	911870.02	0.00	PEAT	ROCK	21.62	No Peat	0	8	2	0	None
14192	Point	130625.68	911871.48	0.00	PEAT	ROCK	20.20	No Peat	0	8	2	0	None
14193	Point	130619.48	911869.62	0.00	PEAT	ROCK	20.20	No Peat	0	8	2	0	None
14194	Point	130616.32	911868.24	0.00	PEAT	ROCK	23.82	No Peat	0	8	2	0	None
14195	Point	130613.60	911865.85	0.00	PEAT	ROCK	17.32	No Peat	0	8	2	0	None
14196	Point	130612.44	911862.97	0.00	PEAT	ROCK	16.86	No Peat	0	8	2	0	None
14197	Point	130609.77	911859.38	0.00	PEAT	ROCK	21.99	No Peat	0	8	2	0	None
14198	Point	130607.49	911869.52	0.00	PEAT	ROCK	18.29	No Peat	0	8	2	0	None
14199	Point	130612.75	911877.90	0.00	PEAT	ROCK	24.07	No Peat	0	8	2	0	None
14200	Point	130630.34	911881.24	0.00	PEAT	ROCK	21.06	No Peat	0	8	2	0	None
14201	Point	130628.06	911880.32	0.00	PEAT	ROCK	21.52	No Peat	0	8	2	0	None
14202	Point	130626.67	911879.37	0.00	PEAT	ROCK	20.80	No Peat	0	8	2	0	None
14203	Point	130624.92	911877.76	0.00	PEAT	ROCK	21.52	No Peat	0	8	2	0	None
14204	Point	130625.44	911877.60	0.00	PEAT	ROCK	21.52	No Peat	0	8	2	0	None
14205	Point	130628.18	911878.52	0.00	PEAT	ROCK	23.96	No Peat	0	8	2	0	None
14206	Point	130630.21	911878.73	0.00	PEAT	ROCK	23.96	No Peat	0	8	2	0	None
14207	Point	130631.69	911877.72	0.00	PEAT	ROCK	23.96	No Peat	0	8	2	0	None
14208	Point	130631.77	911876.46	0.00	PEAT	ROCK	24.07	No Peat	0	8	2	0	None
14209	Point	130631.54	911880.83	0.00	PEAT	ROCK	19.90	No Peat	0	8	2	0	None
14210	Point	130603.38	911864.35	0.00	PEAT	ROCK	18.61	No Peat	0	8	2	0	None
14211	Point	130601.99	911859.18	0.00	PEAT	ROCK	18.61	No Peat	0	8	2	0	None
14212	Point	130600.70	911855.01	0.00	PEAT	ROCK	14.92	No Peat	0	8	2	0	None
14213	Point	130574.02	911851.05	0.01	PEAT	ROCK	15.03	Peaty Soil	1	8	2	16	Medium
14214	Point	131385.45	911853.54	0.01	PEAT	ROCK	18.10	Peaty Soil	1	8	2	16	Medium
14215	Point	131381.18	911850.98	0.31	PEAT	ROCK	17.39	Peaty Soil	1	8	2	16	Medium
14216	Point	131337.67	911851.09	0.92	PEAT	ROCK	19.71	Thin Peat	2	8	2	32	High
14217	Point	131347.34	911859.41	0.94	PEAT	ROCK	18.75	Thin Peat	2	8	2	32	High
14218	Point	131353.80	911867.18	0.04	PEAT	ROCK	15.04	Peaty Soil	1	8	2	16	Medium
14219	Point	131360.00	911874.42	0.00	PEAT	ROCK	17.90	No Peat	0	8	2	0	None
14220	Point	131372.58	911880.17	0.01	PEAT	ROCK	19.17	Peaty Soil	1	8	2	16	Medium
14221	Point	131362.59	911896.36	0.32	PEAT	ROCK	17.65	Peaty Soil	1	8	2	16	Medium
14222	Point	131358.25	911890.24	1.10	PEAT	ROCK	20.02	Thin Peat	2	8	2	32	High
14223	Point	131353.42	911880.38	0.01	PEAT	ROCK	25.69	Peaty Soil	1	8	2	16	Medium
14224	Point	131343.99	911871.05	0.52	PEAT	ROCK	24.53	Thin Peat	2	8	2	32	High
14225	Point	131336.04	911862.61	0.24	PEAT	ROCK	15.50	Peaty Soil	1	8	2	16	Medium
14226	Point	131325.70	911853.36	0.22	PEAT	ROCK	15.34	Peaty Soil	1	8	2	16	Medium
14227	Point	131324.30	911851.28	0.05	PEAT	ROCK	15.34	Peaty Soil	1	8	2	16	Medium
14228	Point	131323.17	911850.53	0.03	PEAT	ROCK	14.19	Peaty Soil	1	8	2	16	Medium
14229	Point	131264.48	911851.51	0.01	PEAT	ROCK	12.27	Peaty Soil	1	8	2	16	Medium
14230	Point	131259.95	911859.82	0.99	PEAT	ROCK	9.18	Thin Peat	2	6	2	24	Medium
14231	Point	131275.59	911856.61	0.01	PEAT	ROCK	9.18	Peaty Soil	1	6	2	12	Low
14232	Point	131279.35	911855.56	1.15	PEAT	ROCK	9.51	Thin Peat	2	6	2	24	Medium
14233	Point	131284.38	911852.25	0.61	PEAT	ROCK	12.25	Thin Peat	2	8	2	32	High
14234	Point	131274.86	911855.80	0.02	PEAT	ROCK	3.63	Peaty Soil	1	2	2	4	Negligible
14235	Point	131293.67	911851.37	0.20	PEAT	ROCK	4.04	Peaty Soil	1	4	2	8	Low
14236	Point	131296.55	911857.38	0.19	PEAT	ROCK	6.13	Peaty Soil	1	4	2	8	Low
14237	Point	131298.62	911853.74	0.01	PEAT	ROCK	6.13	Peaty Soil	1	4	2	8	Low
14238	Point	131298.62	911853.76	0.01	PEAT	ROCK	10.32	Peaty Soil	1	6	2	12	Low
14239	Point	131304.74	911851.03	0.42	PEAT	ROCK	10.32	Peaty Soil	1	6	2	12	Low
14240	Point	131304.86	911854.05	0.02	PEAT	ROCK	7.61	Peaty Soil	1	4	2	8	Low
14241	Point	131305.88	911855.66	0.01	PEAT	ROCK	7.61	Peaty Soil	1	4	2	8	Low
14242	Point	131307.66	911858.06	0.00	PEAT	ROCK	11.42	No Peat	0	6	2	0	None
14243	Point	131314.63	911855.73	0.09	PEAT	ROCK	22.35	Peaty Soil	1	8	2	16	Medium
14244	Point	131322.24	911859.67	0.38	PEAT	ROCK	14.85	Peaty Soil	1	8	2	16	Medium
14245	Point	131316.41	911862.21	0.00	PEAT	ROCK	19.24	No Peat	0	8	2	0	None
14246	Point	131329.12	911866.07	0.01	PEAT	ROCK	24.47	Peaty Soil	1	8	2	16	Medium
14247	Point	131336.33	911876.12	0.11	PEAT	ROCK	20.83	Peaty Soil	1	8	2	16	Medium
14248	Point	131344.39	911882.77	0.01	PEAT	ROCK	19.10	Peaty Soil	1	8	2	16	Medium
14249	Point	131343.48	911894.37	0.00	PEAT	ROCK	15.62	No Peat	0	8	2	0	None
14250	Point	131342.14	911901.90	0.59	PEAT	ROCK	5.49	Thin Peat	2	4	2	16	Medium
14251	Point	131330.23	911895.54	0.90	PEAT	ROCK	4.69	Thin Peat	2	4	2	16	Medium

ID	SOURCE	X	Y	Depth	Surface	Substrate	Slope	Peat Coefficient	Peat Coefficient	Slope Coefficient	Substrate Coefficient	Risk Coefficient	Potential Instability
1	Point	126515.38	918954.62	0.80	Peat	Rock	10.12	Thin Peat	2	6	2	24	Medium
14252	Point	131323.21	911890.25	0.01	PEAT	ROCK	6.65	Peaty Soil	1	4	2	8	Low
14253	Point	131318.97	911888.46	0.00	PEAT	ROCK	14.84	No Peat	0	8	2	0	None
14254	Point	131309.89	911884.85	0.00	PEAT	ROCK	14.84	No Peat	0	8	2	0	None
14255	Point	131306.45	911884.47	0.02	PEAT	ROCK	5.68	Peaty Soil	1	4	2	8	Low
14256	Point	131293.48	911881.01	1.50	PEAT	ROCK	1.30	Thin Peat	2	1	2	4	Negligible
14257	Point	131283.75	911878.41	0.86	PEAT	ROCK	1.30	Thin Peat	2	1	2	4	Negligible
14258	Point	131280.66	911877.11	0.00	PEAT	ROCK	2.96	No Peat	0	2	2	0	None
14259	Point	131275.32	911875.87	0.00	PEAT	ROCK	3.24	No Peat	0	2	2	0	None
14260	Point	131273.96	911874.62	0.15	PEAT	ROCK	3.24	Peaty Soil	1	2	2	4	Negligible
14261	Point	131271.32	911872.75	0.02	PEAT	ROCK	11.67	Peaty Soil	1	6	2	12	Low
14262	Point	131267.07	911873.57	0.01	PEAT	ROCK	11.67	Peaty Soil	1	6	2	12	Low
14263	Point	131266.83	911872.43	0.04	PEAT	ROCK	7.55	Peaty Soil	1	4	2	8	Low
14264	Point	131270.88	911868.89	0.00	PEAT	ROCK	8.02	No Peat	0	6	2	0	None
14265	Point	131272.64	911863.50	0.00	PEAT	ROCK	11.52	No Peat	0	6	2	0	None
14266	Point	131267.64	911864.34	0.22	PEAT	ROCK	11.67	Peaty Soil	1	6	2	12	Low
14267	Point	131267.67	911870.58	0.02	PEAT	ROCK	7.62	Peaty Soil	1	4	2	8	Low
14268	Point	131260.80	911875.75	0.04	PEAT	ROCK	5.47	Peaty Soil	1	4	2	8	Low
14269	Point	131253.50	911877.42	0.21	PEAT	ROCK	9.25	Peaty Soil	1	6	2	12	Low
14270	Point	131257.65	911873.84	0.14	PEAT	ROCK	11.69	Peaty Soil	1	6	2	12	Low
14271	Point	131260.59	911869.99	0.40	PEAT	ROCK	11.69	Peaty Soil	1	6	2	12	Low
14272	Point	131260.66	911869.96	0.39	Peat	Granular	25.47	Peaty Soil	1	8	1	8	Low
14273	Point	131475.22	911863.82	0.40	Peat	Rock	26.54	Peaty Soil	1	8	2	16	Medium
14274	Point	131472.17	911874.21	0.10	Peat	Rock	14.32	Peaty Soil	1	8	2	16	Medium
14275	Point	131465.90	911893.32	0.60	Peat	Rock	27.15	Thin Peat	2	8	2	32	High
14276	Point	131441.04	911891.24	0.40	Peat	Granular	15.69	Peaty Soil	1	8	1	8	Low
14277	Point	131459.31	911921.85	0.80	Peat	Granular	17.84	Thin Peat	2	8	1	16	Medium
14278	Point	131441.85	911919.64	0.60	Peat	Granular	37.17	Thin Peat	2	8	1	16	Medium
14279	Point	131429.53	911939.37	0.60	Peat	Granular	3.46	Thin Peat	2	2	1	4	Negligible
14280	Point	131455.05	911945.93	1.30	Peat	Granular	5.31	Thin Peat	2	4	1	8	Low
14281	Point	131445.72	911970.03	0.80	Peat	Rock	14.89	Thin Peat	2	8	2	32	High
14282	Point	131432.04	911978.25	0.60	Peat	Granular	25.55	Thin Peat	2	8	1	16	Medium
14283	Point	131415.41	911987.40	0.30	Peat	Granular	31.05	Peaty Soil	1	8	1	8	Low
14284	Point	131405.42	912003.17	0.20	Peat	Granular	33.26	Peaty Soil	1	8	1	8	Low
14285	Point	131396.93	912004.01	0.10	Peat	Granular	29.55	Peaty Soil	1	8	1	8	Low
14286	Point	131387.99	912004.72	0.70	Peat	Granular	27.31	Thin Peat	2	8	1	16	Medium
14287	Point	131377.33	912004.15	0.50	Peat	Granular	30.19	Peaty Soil	1	8	1	8	Low
14288	Point	131375.59	912014.42	0.30	Peat	Rock	33.81	Peaty Soil	1	8	2	16	Medium
14289	Point	131375.90	912022.38	0.20	Peat	Rock	25.76	Peaty Soil	1	8	2	16	Medium
14290	Point	131376.50	912034.83	0.30	Peat	Granular	18.41	Peaty Soil	1	8	1	8	Low
14291	Point	131376.70	912044.37	0.40	Peat	Rock	19.75	Peaty Soil	1	8	2	16	Medium
14292	Point	131376.09	912053.83	0.60	Peat	Granular	12.44	Thin Peat	2	8	1	16	Medium
14293	Point	131388.09	912054.66	0.70	Peat	Granular	20.16	Thin Peat	2	8	1	16	Medium
14294	Point	131387.04	912044.25	0.40	Peat	Granular	22.02	Peaty Soil	1	8	1	8	Low
14295	Point	131387.36	912034.71	0.60	Peat	Granular	27.97	Thin Peat	2	8	1	16	Medium
14296	Point	131387.73	912023.97	0.20	Peat	Rock	33.03	Peaty Soil	1	8	2	16	Medium
14297	Point	131386.93	912014.01	0.20	Peat	Granular	30.08	Peaty Soil	1	8	1	8	Low
14298	Point	131396.86	912013.69	0.30	Peat	Granular	20.31	Peaty Soil	1	8	1	8	Low
14299	Point	131396.91	912023.96	0.60	Peat	Rock	14.37	Thin Peat	2	8	2	32	High
14300	Point	131396.58	912034.35	0.20	Peat	Granular	9.95	Peaty Soil	1	6	1	6	Low
14301	Point	131396.94	912044.32	0.50	Peat	Granular	14.14	Peaty Soil	1	8	1	8	Low
14302	Point	131397.29	912054.59	0.70	Peat	Granular	7.52	Thin Peat	2	4	1	8	Low
14303	Point	131407.15	912054.09	0.90	Peat	Granular	3.88	Thin Peat	2	2	1	4	Negligible
14304	Point	131407.34	912044.23	1.40	Peat	Rock	7.45	Thin Peat	2	4	2	16	Medium
14305	Point	131407.19	912033.67	1.00	Peat	Granular	13.54	Thin Peat	2	8	1	16	Medium
14306	Point	131407.46	912023.47	0.60	Peat	Granular	23.22	Thin Peat	2	8	1	16	Medium
14307	Point	131408.16	912013.06	0.10	Peat	Granular	7.84	Peaty Soil	1	4	1	4	Negligible
14308	Point	131452.65	912046.31	0.80	Peat	Rock	11.97	Thin Peat	2	6	2	24	Medium
14309	Point	131445.59	912034.73	0.60	Peat	Granular	4.66	Thin Peat	2	4	1	8	Low
14310	Point	131447.22	912018.95	0.30	Peat	Granular	9.94	Peaty Soil	1	6	1	6	Low
14311	Point	130845.60	911911.73	0.50	Peat	Granular	6.03	Peaty Soil	1	4	1	4	Negligible
14312	Point	130834.97	911911.84	1.00	Peat	Granular	6.33	Thin Peat	2	4	1	8	Low
14313	Point	130824.45	911912.36	1.30	Peat	Rock	6.31	Thin Peat	2	4	2	16	Medium
14314	Point	130815.33	911912.05	0.40	Peat	Granular	4.54	Peaty Soil	1	4	1	4	Negligible
14315	Point	130805.02	911912.69	1.00	Peat	Rock	5.70	Thin Peat	2	4	2	16	Medium
14316	Point	130794.27	911912.04	1.10	Rock	Rock	5.71	Thin Peat	2	4	2	16	Medium
14317	Point	130795.37	911901.43	0.00	Peat	Granular	5.67	No Peat	0	4	1	0	None
14318	Point	130804.84	911902.19	0.30	Rock	Rock	4.90	Peaty Soil	1	4	2	8	Low
14319	Point	130814.84	911902.29	0.00	Peat	Granular	4.37	No Peat	0	4	1	0	None
14320	Point	130825.10	911902.34	0.30	Peat	Rock	8.25	Peaty Soil	1	6	2	12	Low
14321	Point	130835.25	911902.40	0.70	Superficial	Granular	7.83	Thin Peat	2	4	1	8	Low
14322	Point	130845.11	911902.01	0.10	Peat	Rock	8.40	Peaty Soil	1	6	2	12	Low
14323	Point	130844.93	911891.94	0.00	Peat	Granular	7.63	No Peat	0	4	1	0	None
14324	Point	130834.26	911891.58	0.40	Peat	Rock	3.95	Peaty Soil	1	2	2	4	Negligible
14325	Point	130824.87	911892.23	0.80	Peat	Rock	4.47	Thin Peat	2	4	2	16	Medium
14326	Point	130814.82	911892.95	0.60	Peat	Granular	4.71	Thin Peat	2	4	1	8	Low
14327	Point	130803.57	911892.41	0.90	Peat	Rock	5.32	Thin Peat	2	4	2	16	Medium
14328	Point	130794.95	911891.87	0.30	Peat	Rock	4.39	Peaty Soil	1	4	2	8	Low
14329	Point	130795.08	911882.17	0.00	Peat	Rock	4.43	No Peat	0	4	2	0	None
14330	Point	130805.76	911882.15	1.30	Peat	Rock	3.78	Thin Peat	2	2	2	8	Low
14331	Point	130781.90	911876.24	1.40	Peat	Rock	4.04	Thin Peat	2	4	2	16	Medium
14332	Point	130776.44	911864.96	1.10	Peat	Granular	4.84	Thin Peat	2	4	1	8	Low
14333	Point	130776.95	911852.77	0.70	Peat	Rock	5.12	Thin Peat	2	4	2	16	Medium
14334	Point	130763.03	911856.63	1.30	Peat	Granular	19.19	Thin Peat	2	8	1	16	Medium
14335	Point	130479.35	911920.68	0.70	Peat	Granular	17.92	Thin Peat	2	8	1	16	Medium
14336	Point	130463.77	911891.56	0.80	Peat	Granular	17.04	Thin Peat	2	8	1	16	Medium
14337	Point	130440.13	911856.29	0.50	Peat	Granular	6.95	Peaty Soil	1	4	1	4	Negligible
14338	Point	131531.14	911856.72	0.50	Peat	Rock	9.51	Peaty Soil	1	6	2	12	Low
14339	Point	131497.86	911878.48	0.30	Peat	Granular	5.73	Peaty Soil	1	4	1	4	Negligible
14340	Point	131483.23	911926.22	1.20	Peat	Granular	4.31	Thin Peat	2	4	1	8	Low
14341	Point	131469.89	911974.41	4.40	Peat	Rock	4.44	Thick Peat	3	4	2	24	Medium
14342	Point	131472.18	911976.81	0.00	Peat	Rock	5.52	No Peat	0	4	2	0	None
14343	Point	131465.46	912000.89	0.50	Peat	Rock	11.86	Peaty Soil	1	6	2	12	Low
14344	Point	131456.54	912022.60	0.40	Peat	Rock	11.86	Peaty Soil	1	6	2	12	Low
14345	Point	131458.74	912024.97	0.10	Peat	Rock	9.80	Peaty Soil	1	6	2	12	Low
14346	Point	131436.93	912054.01	0.20	Peat	Rock	8.88	Peaty Soil	1	6	2	12	Low
14347	Point	131436.93	912064.01	1.40	Peat	Rock	1.79	Thin Peat	2	1	2	4	Negligible
14348	Point	131443.19	912070.78	0.80	Peat	Rock	8.11	Thin Peat	2	6	2	24	Medium
14349	Point	131426.49	912063.21	0.20	Peat	Rock	8.58	Peaty Soil	1	6	2	12	Low
14350	Point	131416.93	912064.01	0.60	Peat	Rock	9.26	Thin Peat	2	6	2	24	Medium
14351	Point	131406.93	912064.01	0.00	Peat	Rock	17.78	No Peat	0	8	2	0	None
14352	Point	131402.76	912082.44	0.30	Peat	Rock	18.37	Peaty Soil	1	8	2	16	Medium
14353	Point	131396.93	912064.01	0.30	Peat	Rock	12.68	Peaty Soil	1	8	2	16	Medium
14354	Point	131386.93	912064.01	0.30	Peat	Rock	14.79	Peaty Soil	1	8	2	16	Medium
14355	Point	131375.23	912064.29	0.90	Peat	Granular	7.57	Thin Peat	2	4	1	8	Low
14356	Point	131426.93	912054.01	0.10	Peat	Rock	7.66	Peaty Soil	1	4	2	8	Low
14357	Point	131416.93	912054.01	0.40	Peat	Rock	1.53	Peaty Soil	1	1	2	2	Negligible
14358	Point	131417.59	912043.69	0.30	Peat	Rock	1.27	Peaty Soil	1	1	2	2	Negligible
14359	Point	131416.93	912034.01	0.10	Peat	Rock	0.79	Peaty Soil	1	1	2	2	Negligible
14360	Point	131416.93	912024.01	0.10	Peat	Rock	5.25	Peaty Soil	1	4	2	8	Low
14361	Point	131426.93	912024.01	0.20	Peat	Rock	4.35	Peaty Soil	1	4	2	8	Low
14362	Point	131436.93	912024.01	0.70	Peat	Rock	4.59	Thin Peat	2	4	2	16	Medium
14363	Point	131436.27	912014.21	1.50	Peat	Rock	5.16	Thin Peat	2	4	2	16	Medium
14364	Point	131436.93	912004.01	1.10	Peat	Granular	7.23	Thin Peat	2	4	1	8	Low
14365	Point	131441.76	911994.69	0.80	Peat	Rock	8.35	Thin Peat	2	6	2	24	Medium

ID	SOURCE	X	Y	Depth	Surface	Substrate	Slope	Peat Coefficient	Peat Coefficient	Slope Coefficient	Substrate Coefficient	Risk Coefficient	Potential Instability
1	Point	126515.38	918954.62	0.80	Peat	Rock	10.12	Thin Peat	2	6	2	24	Medium
14366	Point	131426.93	912004.01	0.00	Peat	Rock	5.25	No Peat	0	4	2	0	None
14367	Point	131426.46	912013.85	4.40	Peat	Rock	6.70	Thick Peat	3	4	2	24	Medium
14368	Point	131416.56	912014.05	0.00	Peat	Rock	19.46	No Peat	0	8	2	0	None
14369	Point	131416.93	912004.01	0.90	Peat	Rock	8.16	Thin Peat	2	6	2	24	Medium
14370	Point	131453.27	912009.34	0.00	Peat	Rock	4.48	No Peat	0	4	2	0	None
14371	Point	131459.40	911980.50	0.00	Peat	Rock	8.97	No Peat	0	6	2	0	None
14372	Point	130825.00	911862.00	0.40	Peat	Rock	9.02	Peaty Soil	1	6	2	12	Low
14373	Point	130815.00	911862.00	0.00	Peat	Rock	7.47	No Peat	0	4	2	0	None
14374	Point	130805.00	911862.00	0.00	Peat	Rock	4.31	No Peat	0	4	2	0	None
14375	Point	130795.00	911872.00	1.30	Peat	Rock	4.39	Thin Peat	2	4	2	16	Medium
14376	Point	130805.00	911872.00	0.00	Peat	Rock	6.24	No Peat	0	4	2	0	None
14377	Point	130815.00	911872.00	0.00	Peat	Rock	10.22	No Peat	0	6	2	0	None
14378	Point	130825.00	911872.00	0.20	Peat	Rock	10.24	Peaty Soil	1	6	2	12	Low
14379	Point	130835.00	911872.00	0.10	Peat	Rock	6.96	Peaty Soil	1	4	2	8	Low
14380	Point	130845.00	911872.00	0.50	Peat	Rock	8.66	Peaty Soil	1	6	2	12	Low
14381	Point	130845.00	911882.00	0.80	Peat	Rock	8.44	Thin Peat	2	6	2	24	Medium
14382	Point	130835.00	911882.00	0.80	Peat	Rock	6.84	Thin Peat	2	4	2	16	Medium
14383	Point	130825.00	911882.00	0.00	Peat	Rock	4.71	No Peat	0	4	2	0	None
14384	Point	130815.24	911877.31	1.30	Peat	Rock	4.43	Thin Peat	2	4	2	16	Medium
14385	Point	130809.91	911884.27	1.40	Peat	Rock	13.83	Thin Peat	2	8	2	32	High
14386	Point	130587.44	912156.77	0.20	Peat	Granular	9.59	Peaty Soil	1	6	1	6	Low
14387	Point	130637.60	912163.24	0.40	Rock	Rock	5.74	Peaty Soil	1	4	2	8	Low
14388	Point	130681.50	912185.16	0.60	Peat	Rock	7.32	Thin Peat	2	4	2	16	Medium
14389	Point	130123.53	912304.99	0.80	PEAT	GRANULAR	14.04	Thin Peat	2	8	1	16	Medium
14390	Point	129679.20	911808.70	0.90	ROCK	ROCK	16.95	Thin Peat	2	8	2	32	High
14391	Point	129181.69	911796.17	0.00	PEAT	GRANULAR	18.19	No Peat	0	8	1	0	None
14392	Point	129366.72	911810.39	0.20	PEAT	GRANULAR	12.57	Peaty Soil	1	8	1	8	Low
14393	Point	129433.42	911813.49	0.50	PEAT	GRANULAR	15.41	Peaty Soil	1	8	1	8	Low
14394	Point	130011.07	911771.09	1.20	PEAT	GRANULAR	4.52	Thin Peat	2	4	1	8	Low
14395	Point	129848.70	911835.91	0.70	PEAT	GRANULAR	2.32	Thin Peat	2	2	1	4	Negligible
14396	Point	131142.84	911844.98	1.20	PEAT	GRANULAR	13.15	Thin Peat	2	8	1	16	Medium
14397	Point	129717.29	911745.61	0.20	PEAT	GRANULAR	10.36	Peaty Soil	1	6	1	6	Low
14398	Point	129030.01	911714.53	0.20	PEAT	GRANULAR	6.98	Peaty Soil	1	4	1	4	Negligible
14399	Point	129119.58	911734.31	0.70	PEAT	GRANULAR	9.59	Thin Peat	2	6	1	12	Low
14400	Point	129160.78	911760.36	0.80	ROCK	ROCK	12.74	Thin Peat	2	8	2	32	High
14401	Point	129177.15	911758.50	0.00	ROCK	ROCK	1.78	No Peat	0	1	2	0	None
14402	Point	129198.43	911734.35	0.00	PEAT	GRANULAR	25.50	No Peat	0	8	1	0	None
14403	Point	129408.21	911729.01	0.60	PEAT	GRANULAR	14.06	Thin Peat	2	8	1	16	Medium
14404	Point	129527.79	911755.69	0.20	PEAT	GRANULAR	13.32	Peaty Soil	1	8	1	8	Low
14405	Point	129633.61	911725.23	0.50	PEAT	GRANULAR	9.00	Peaty Soil	1	6	1	6	Low
14406	Point	129881.04	911712.72	0.50	PEAT	GRANULAR	9.13	Peaty Soil	1	6	1	6	Low
14407	Point	130389.50	911741.16	0.40	PEAT	ROCK	12.81	Peaty Soil	1	8	2	16	Medium
14408	Point	131247.56	911713.24	1.00	Peat	Rock	2.06	Thin Peat	2	2	2	8	Low
14409	Point	130813.28	911729.78	2.50	Peat	Rock	6.25	Thick Peat	3	4	2	24	Medium
14410	Point	130886.24	911746.49	2.40	Peat	Rock	4.11	Thick Peat	3	4	2	24	Medium
14411	Point	130903.14	911767.21	1.80	Peat	Granular	5.03	Thick Peat	3	4	1	12	Low
14412	Point	130914.13	911769.68	0.70	Peat	Granular	10.87	Thin Peat	2	6	1	12	Low
14413	Point	130921.79	911752.93	0.40	Peat	Rock	10.84	Peaty Soil	1	6	2	12	Low
14414	Point	130907.05	911731.37	1.50	Peat	Granular	9.00	Thin Peat	2	6	1	12	Low
14415	Point	130927.42	911716.98	0.50	Rock	Rock	8.43	Peaty Soil	1	6	2	12	Low
14416	Point	130942.46	911737.03	0.00	Peat	Granular	7.63	No Peat	0	4	1	0	None
14417	Point	130953.09	911736.30	0.80	Peat	Granular	5.82	Thin Peat	2	4	1	8	Low
14418	Point	130961.50	911722.14	2.30	Soil	Granular	3.85	Thick Peat	3	2	1	6	Low
14419	Point	130971.05	911778.68	0.30	Peat	Rock	4.80	Peaty Soil	1	4	2	8	Low
14420	Point	130970.67	911787.90	1.80	Peat	Granular	5.13	Thick Peat	3	4	1	12	Low
14421	Point	130970.54	911798.59	2.60	Peat	Rock	5.57	Thick Peat	3	4	2	24	Medium
14422	Point	130969.10	911809.79	2.40	Peat	Rock	5.78	Thick Peat	3	4	2	24	Medium
14423	Point	130970.85	911819.44	0.40	Peat	Granular	5.01	Peaty Soil	1	4	1	4	Negligible
14424	Point	130970.19	911829.28	1.40	Rock	Rock	12.53	Thin Peat	2	8	2	32	High
14425	Point	130970.54	911838.59	0.00	Peat	Granular	9.22	No Peat	0	6	1	0	None
14426	Point	130960.73	911837.98	0.70	Peat	Rock	2.54	Thin Peat	2	2	2	8	Low
14427	Point	130960.92	911829.21	1.40	Peat	Rock	4.02	Thin Peat	2	4	2	16	Medium
14428	Point	130960.75	911818.75	2.00	Peat	Granular	5.52	Thick Peat	3	4	1	12	Low
14429	Point	130960.54	911808.44	1.10	Peat	Rock	5.29	Thin Peat	2	4	2	16	Medium
14430	Point	130960.55	911799.12	1.60	Peat	Granular	6.65	Thick Peat	3	4	1	12	Low
14431	Point	130960.54	911788.59	0.90	Peat	Granular	6.91	Thin Peat	2	4	1	8	Low
14432	Point	130960.54	911778.59	0.40	Soil	Granular	6.70	Peaty Soil	1	4	1	4	Negligible
14433	Point	130950.08	911777.42	0.20	Rock	Rock	7.54	Peaty Soil	1	4	2	8	Low
14434	Point	130950.87	911789.72	0.00	Soil	Granular	7.29	No Peat	0	4	1	0	None
14435	Point	130950.75	911798.91	0.20	Soil	Granular	4.59	Peaty Soil	1	4	1	4	Negligible
14436	Point	130950.54	911808.59	0.30	Rock	Rock	5.12	Peaty Soil	1	4	2	8	Low
14437	Point	130950.78	911818.73	0.00	Peat	Rock	1.14	No Peat	0	1	2	0	None
14438	Point	130950.74	911828.82	1.40	Peat	Rock	2.48	Thin Peat	2	2	2	8	Low
14439	Point	130951.71	911836.89	0.60	Peat	Granular	1.76	Thin Peat	2	1	1	2	Negligible
14440	Point	130808.37	911745.36	2.70	Rock	Rock	11.41	Thick Peat	3	6	2	36	High
14441	Point	131003.28	911815.23	0.00	Rock	Rock	7.56	No Peat	0	4	2	0	None
14442	Point	131022.41	911801.91	0.00	Rock	Rock	6.67	No Peat	0	4	2	0	None
14443	Point	131041.69	911788.57	0.00	Rock	Rock	13.33	No Peat	0	8	2	0	None
14444	Point	131062.62	911774.69	0.00	Peat	Rock	15.76	No Peat	0	8	2	0	None
14445	Point	131066.21	911738.98	0.80	Peat	Rock	21.29	Thin Peat	2	8	2	32	High
14446	Point	131087.41	911722.16	0.50	Peat	Rock	5.85	Peaty Soil	1	4	2	8	Low
14447	Point	130910.60	911777.33	1.60	Rock	Rock	6.57	Thick Peat	3	4	2	24	Medium
14448	Point	130910.54	911788.59	0.00	Peat	Rock	7.07	No Peat	0	4	2	0	None
14449	Point	130910.61	911798.79	0.80	Peat	Rock	7.38	Thin Peat	2	4	2	16	Medium
14450	Point	130910.63	911808.50	1.20	Peat	Rock	7.45	Thin Peat	2	4	2	16	Medium
14451	Point	130910.23	911819.85	1.00	Peat	Rock	10.62	Thin Peat	2	6	2	24	Medium
14452	Point	130910.13	911828.29	0.40	Rock	Rock	24.18	Peaty Soil	1	8	2	16	Medium
14453	Point	130910.79	911838.29	0.00	Rock	Rock	11.56	No Peat	0	6	2	0	None
14454	Point	130920.76	911838.66	0.00	Soil	Rock	14.50	No Peat	0	8	2	0	None
14455	Point	130919.70	911829.95	0.10	Soil	Rock	10.02	Peaty Soil	1	6	2	12	Low
14456	Point	130919.98	911818.65	0.30	Peat	Rock	9.28	Peaty Soil	1	6	2	12	Low
14457	Point	130920.84	911807.30	0.70	Peat	Rock	7.15	Thin Peat	2	4	2	16	Medium
14458	Point	130920.66	911798.28	0.40	Peat	Rock	6.98	Peaty Soil	1	4	2	8	Low
14459	Point	130920.89	911787.47	0.80	Peat	Rock	7.00	Thin Peat	2	4	2	16	Medium
14460	Point	130920.17	911778.34	1.00	Peat	Rock	6.96	Thin Peat	2	4	2	16	Medium
14461	Point	130929.61	911777.91	2.10	Peat	Rock	7.00	Thick Peat	3	4	2	24	Medium
14462	Point	130929.96	911788.16	0.90	Soil	Rock	10.53	Thin Peat	2	6	2	24	Medium
14463	Point	130930.68	911798.35	0.20	Soil	Rock	13.91	Peaty Soil	1	8	2	16	Medium
14464	Point	130931.05	911807.11	0.10	Soil	Rock	13.32	Peaty Soil	1	8	2	16	Medium
14465	Point	130930.65	911819.01	0.20	Peat	Rock	10.45	Peaty Soil	1	6	2	12	Low
14466	Point	130930.40	911828.90	0.50	Soil	Granular	3.01	Peaty Soil	1	2	1	2	Negligible
14467	Point	130932.19	911838.16	0.20	Peat	Rock	9.00	Peaty Soil	1	6	2	12	Low
14468	Point	130940.61	911808.62	0.00	Soil	Rock	7.23	No Peat	0	4	2	0	None
14469	Point	130940.08	911818.24	0.10	Peat	Rock	2.72	Peaty Soil	1	2	2	4	Negligible
14470	Point	130941.26	911828.52	0.40	Peat	Rock	2.22	Peaty Soil	1	2	2	4	Negligible
14471	Point	130940.83	911838.13	0.90	Soil	Rock	9.15	Thin Peat	2	6	2	24	Medium
14472	Point	130940.01	911798.65	0.10	Peat	Rock	7.07	Peaty Soil	1	4	2	8	Low
14473	Point	130940.54	911788.59	0.10	Peat	Rock	6.69	Peaty Soil	1	4	2	8	Low
14474	Point	130940.17	911778.54	1.50	Soil	Rock	6.54	Thin Peat	2	4	2	16	Medium
14475	Point	130772.07	911737.39	0.10	Soil	Rock	19.18	Peaty Soil	1	8	2	16	Medium
14476	Point	130477.21	911714.70	0.00	Soil	Granular	12.75	No Peat	0	8	1	0	None
14477	Point	130459.42	911713.91	0.30	Peat	Granular	11.26	Peaty Soil	1	6	1	6	Low
14478	Point	130428.33	911729.79	1.50	Peat	Rock	8.13	Thin Peat	2	6	2	24	Medium
14479	Point	130380.97	911712.51	0.40	Peat	Granular	5.55	Peaty Soil	1	4	1	4	Negligible

ID	SOURCE	X	Y	Depth	Surface	Substrate	Slope	Peat Coefficient	Peat Coefficient	Slope Coefficient	Substrate Coefficient	Risk Coefficient	Potential Instability
1	Point	126515.38	918954.62	0.80	Peat	Rock	10.12	Thin Peat	2	6	2	24	Medium
14480	Point	130347.41	911727.46	0.60	Peat	Rock	9.23	Thin Peat	2	6	2	24	Medium
14481	Point	130356.21	911717.48	0.70	Peat	Rock	9.23	Thin Peat	2	6	2	24	Medium
14482	Point	130326.41	911718.34	0.50	Peat	Granular	2.81	Peaty Soil	1	2	1	2	Negligible
14483	Point	130805.40	911758.77	2.70	Peat	Granular	1.96	Thick Peat	3	1	1	3	Negligible
14484	Point	130814.12	911734.64	2.50	Peat	Rock	19.59	Thick Peat	3	8	2	48	High
14485	Point	130048.94	911771.13	0.80	Peat	Rock	12.47	Thin Peat	2	8	2	32	High
14486	Point	130087.23	911800.68	0.40	Peat	Granular	18.17	Peaty Soil	1	8	1	8	Low
14487	Point	130014.17	911733.95	0.70	Peat	Rock	9.82	Thin Peat	2	6	2	24	Medium
14488	Point	130109.43	911782.70	0.40	Soil	Granular	8.62	Peaty Soil	1	6	1	6	Low
14489	Point	130129.70	911834.75	0.10	Peat	Rock	3.91	Peaty Soil	1	2	2	4	Negligible
14490	Point	131421.85	911748.53	0.20	Soil	Rock	13.52	Peaty Soil	1	8	2	16	Medium
14491	Point	131413.50	911716.27	0.20	PEAT	ROCK	12.44	Peaty Soil	1	8	2	16	Medium
14492	Point	130236.99	911849.20	0.00	PEAT	ROCK	13.23	No Peat	0	8	2	0	None
14493	Point	130238.77	911844.70	0.00	PEAT	ROCK	8.64	No Peat	0	6	2	0	None
14494	Point	130240.34	911843.54	0.00	PEAT	ROCK	13.40	No Peat	0	8	2	0	None
14495	Point	130244.11	911839.90	0.00	PEAT	ROCK	5.62	No Peat	0	4	2	0	None
14496	Point	131384.08	911741.15	0.60	PEAT	ROCK	7.27	Thin Peat	2	4	2	16	Medium
14497	Point	131389.84	911756.60	0.00	PEAT	ROCK	5.82	No Peat	0	4	2	0	None
14498	Point	131390.98	911759.70	0.01	PEAT	ROCK	10.49	Peaty Soil	1	6	2	12	Low
14499	Point	131395.97	911770.62	0.50	PEAT	ROCK	13.53	Peaty Soil	1	8	2	16	Medium
14500	Point	131394.44	911785.40	0.57	PEAT	ROCK	15.39	Thin Peat	2	8	2	32	High
14501	Point	131394.40	911792.55	0.66	PEAT	ROCK	16.26	Thin Peat	2	8	2	32	High
14502	Point	131392.37	911803.39	0.48	PEAT	ROCK	8.89	Peaty Soil	1	6	2	12	Low
14503	Point	131395.94	911818.89	1.29	PEAT	ROCK	7.93	Thin Peat	2	4	2	16	Medium
14504	Point	131394.49	911830.70	1.00	PEAT	ROCK	9.56	Thin Peat	2	6	2	24	Medium
14505	Point	131391.80	911836.37	0.51	PEAT	ROCK	10.65	Thin Peat	2	6	2	24	Medium
14506	Point	131389.97	911842.53	0.47	PEAT	ROCK	20.72	Peaty Soil	1	8	2	16	Medium
14507	Point	131254.79	911829.57	0.03	PEAT	ROCK	19.54	Peaty Soil	1	8	2	16	Medium
14508	Point	131255.34	911819.97	0.00	PEAT	ROCK	17.81	No Peat	0	8	2	0	None
14509	Point	131253.14	911812.71	0.02	PEAT	ROCK	17.81	Peaty Soil	1	8	2	16	Medium
14510	Point	131252.94	911810.31	0.13	PEAT	ROCK	15.13	Peaty Soil	1	8	2	16	Medium
14511	Point	131253.02	911803.96	0.59	PEAT	ROCK	13.70	Thin Peat	2	8	2	32	High
14512	Point	131256.07	911780.37	0.71	PEAT	ROCK	15.52	Thin Peat	2	8	2	32	High
14513	Point	131260.78	911755.80	0.10	PEAT	ROCK	20.74	Peaty Soil	1	8	2	16	Medium
14514	Point	131284.74	911746.43	0.51	PEAT	ROCK	21.80	Thin Peat	2	8	2	32	High
14515	Point	131298.04	911745.25	0.10	PEAT	ROCK	17.22	Peaty Soil	1	8	2	16	Medium
14516	Point	131315.67	911743.50	0.70	PEAT	ROCK	13.31	Thin Peat	2	8	2	32	High
14517	Point	131332.87	911742.26	0.31	PEAT	ROCK	13.02	Peaty Soil	1	8	2	16	Medium
14518	Point	131346.31	911740.42	0.01	PEAT	ROCK	6.30	Peaty Soil	1	4	2	8	Low
14519	Point	131348.78	911734.21	0.21	PEAT	ROCK	6.30	Peaty Soil	1	4	2	8	Low
14520	Point	131345.53	911729.10	0.20	PEAT	ROCK	10.21	Peaty Soil	1	6	2	12	Low
14521	Point	131334.82	911711.29	0.01	PEAT	ROCK	10.32	Peaty Soil	1	6	2	12	Low
14522	Point	131040.25	911719.39	1.49	PEAT	ROCK	5.55	Thin Peat	2	4	2	16	Medium
14523	Point	131026.66	911729.86	0.50	PEAT	ROCK	4.73	Peaty Soil	1	4	2	8	Low
14524	Point	131027.54	911752.42	0.88	PEAT	ROCK	6.70	Thin Peat	2	4	2	16	Medium
14525	Point	131021.53	911767.41	0.00	PEAT	ROCK	8.47	No Peat	0	6	2	0	None
14526	Point	131000.46	911779.86	0.53	PEAT	ROCK	12.95	Thin Peat	2	8	2	32	High
14527	Point	130996.63	911784.41	0.00	PEAT	ROCK	14.35	No Peat	0	8	2	0	None
14528	Point	130994.71	911786.58	0.00	PEAT	ROCK	13.23	No Peat	0	8	2	0	None
14529	Point	130237.92	911842.74	0.10	PEAT	ROCK	11.06	Peaty Soil	1	6	2	12	Low
14530	Point	130163.06	911826.39	0.00	PEAT	ROCK	8.50	No Peat	0	6	2	0	None
14531	Point	130101.08	911765.87	0.43	PEAT	ROCK	17.26	Peaty Soil	1	8	2	16	Medium
14532	Point	130091.77	911762.92	0.00	PEAT	ROCK	10.60	No Peat	0	6	2	0	None
14533	Point	130059.69	911733.89	0.00	PEAT	ROCK	13.71	No Peat	0	8	2	0	None
14534	Point	130368.71	911762.65	0.53	PEAT	ROCK	12.20	Thin Peat	2	8	2	32	High
14535	Point	130442.03	911786.67	0.27	PEAT	ROCK	16.45	Peaty Soil	1	8	2	16	Medium
14536	Point	130446.14	911776.32	0.57	PEAT	ROCK	14.27	Thin Peat	2	8	2	32	High
14537	Point	130447.52	911759.58	0.00	PEAT	ROCK	15.90	No Peat	0	8	2	0	None
14538	Point	130449.05	911747.81	0.00	PEAT	ROCK	10.59	No Peat	0	6	2	0	None
14539	Point	130501.49	911731.21	0.51	PEAT	ROCK	10.98	Thin Peat	2	6	2	24	Medium
14540	Point	130969.62	911846.36	0.00	PEAT	ROCK	8.14	No Peat	0	6	2	0	None
14541	Point	130970.81	911842.00	0.00	PEAT	ROCK	13.24	No Peat	0	8	2	0	None
14542	Point	130969.67	911838.71	0.00	PEAT	ROCK	5.68	No Peat	0	4	2	0	None
14543	Point	130968.90	911819.95	1.99	PEAT	ROCK	5.66	Thick Peat	3	4	2	24	Medium
14544	Point	130968.36	911801.82	2.20	PEAT	ROCK	5.01	Thick Peat	3	4	2	24	Medium
14545	Point	130969.41	911790.89	1.73	PEAT	ROCK	6.97	Thick Peat	3	4	2	24	Medium
14546	Point	130957.36	911784.79	0.34	PEAT	ROCK	6.78	Peaty Soil	1	4	2	8	Low
14547	Point	130953.84	911783.80	0.00	PEAT	ROCK	6.64	No Peat	0	4	2	0	None
14548	Point	130946.46	911783.01	0.00	PEAT	ROCK	7.07	No Peat	0	4	2	0	None
14549	Point	130942.41	911788.51	0.00	PEAT	ROCK	8.50	No Peat	0	6	2	0	None
14550	Point	130938.27	911793.17	0.00	PEAT	ROCK	6.41	No Peat	0	4	2	0	None
14551	Point	130905.14	911799.60	0.50	PEAT	ROCK	5.19	Peaty Soil	1	4	2	8	Low
14552	Point	130895.97	911797.19	0.69	PEAT	ROCK	5.11	Thin Peat	2	4	2	16	Medium
14553	Point	130893.07	911795.63	0.00	PEAT	ROCK	5.11	No Peat	0	4	2	0	None
14554	Point	130890.52	911795.68	0.00	PEAT	ROCK	5.11	No Peat	0	4	2	0	None
14555	Point	130888.85	911797.41	0.00	PEAT	ROCK	5.11	No Peat	0	4	2	0	None
14556	Point	130888.41	911799.21	0.00	PEAT	ROCK	3.88	No Peat	0	2	2	0	None
14557	Point	130881.20	911801.01	1.57	PEAT	ROCK	1.39	Thick Peat	3	1	2	6	Low
14558	Point	130871.32	911799.71	1.51	PEAT	ROCK	1.20	Thick Peat	3	1	2	6	Low
14559	Point	130857.86	911797.74	0.51	PEAT	ROCK	2.99	Thin Peat	2	2	2	8	Low
14560	Point	130854.77	911815.73	1.39	PEAT	ROCK	6.12	Thin Peat	2	4	2	16	Medium
14561	Point	130832.79	911824.40	0.63	PEAT	ROCK	6.49	Thin Peat	2	4	2	16	Medium
14562	Point	130816.04	911823.26	0.00	PEAT	ROCK	5.64	No Peat	0	4	2	0	None
14563	Point	130824.61	911808.34	0.00	PEAT	ROCK	6.25	No Peat	0	4	2	0	None
14564	Point	130830.72	911791.76	0.75	PEAT	ROCK	3.42	Thin Peat	2	2	2	8	Low
14565	Point	130844.16	911771.58	2.41	PEAT	ROCK	3.13	Thick Peat	3	2	2	12	Low
14566	Point	130852.87	911752.53	1.00	PEAT	ROCK	10.53	Thin Peat	2	6	2	24	Medium
14567	Point	130856.76	911728.51	0.40	PEAT	ROCK	5.71	Peaty Soil	1	4	2	8	Low
14568	Point	130866.22	911714.77	0.10	PEAT	ROCK	12.29	Peaty Soil	1	8	2	16	Medium
14569	Point	130988.99	911715.80	0.00	PEAT	ROCK	12.71	No Peat	0	8	2	0	None
14570	Point	130995.14	911726.24	0.85	PEAT	ROCK	12.80	Thin Peat	2	8	2	32	High
14571	Point	130995.25	911733.80	0.00	PEAT	ROCK	9.56	No Peat	0	6	2	0	None
14572	Point	130993.61	911750.03	0.00	PEAT	ROCK	6.08	No Peat	0	4	2	0	None
14573	Point	130981.91	911790.15	2.60	PEAT	ROCK	14.35	Thick Peat	3	8	2	48	High
14574	Point	130990.55	911788.45	0.00	PEAT	ROCK	5.37	No Peat	0	4	2	0	None
14575	Point	130965.43	911774.23	0.01	PEAT	ROCK	8.76	Peaty Soil	1	6	2	12	Low
14576	Point	130985.87	911763.84	1.19	PEAT	ROCK	9.56	Thin Peat	2	6	2	24	Medium
14577	Point	130994.16	911753.72	0.00	PEAT	ROCK	4.60	No Peat	0	4	2	0	None
14578	Point	130794.80	911838.23	0.94	PEAT	ROCK	4.73	Thin Peat	2	4	2	16	Medium
14579	Point	130798.70	911825.64	0.69	PEAT	ROCK	3.90	Thin Peat	2	2	2	8	Low
14580	Point	130799.43	911823.58	0.60	PEAT	ROCK	4.08	Thin Peat	2	4	2	16	Medium
14581	Point	130805.81	911803.40	1.95	PEAT	ROCK	2.35	Thick Peat	3	2	2	12	Low
14582	Point	130815.20	911781.10	1.94	PEAT	ROCK	1.48	Thick Peat	3	1	2	6	Low
14583	Point	130822.60	911764.28	1.87	PEAT	ROCK	0.34	Thick Peat	3	1	2	6	Low
14584	Point	130831.94	911742.02	3.04	PEAT	ROCK	1.82	Thick Peat	3	1	2	6	Low
14585	Point	130840.76	911721.05	0.94	PEAT	ROCK	13.19	Thin Peat	2	8	2	32	High
14586	Point	130600.44	911817.14	0.02	PEAT	ROCK	18.04	Peaty Soil	1	8	2	16	Medium
14587	Point	130591.11	911816.54	0.00	PEAT	ROCK	21.20	No Peat	0	8	2	0	None
14588	Point	130604.20	911820.48	0.50	PEAT	ROCK	25.01	Peaty Soil	1	8	2	16	Medium
14589	Point	130607.36	911821.14	0.17	PEAT	ROCK	21.10	Peaty Soil	1	8	2	16	Medium
14590	Point	130612.63	911804.20	0.08	PEAT	ROCK	25.48	Peaty Soil	1	8	2	16	Medium
14591	Point	130615.23	911797.98	0.39	PEAT	ROCK	25.48	Peaty Soil	1	8	2	16	Medium
14592	Point	130615.83	911795.19	0.18	PEAT	ROCK	17.12	Peaty Soil	1	8	2	16	Medium
14593	Point	130617.40	911787.20	0.06	PEAT	ROCK	10.31	Peaty Soil	1	6	2	12	Low

ID	SOURCE	X	Y	Depth	Surface	Substrate	Slope	Peat Coefficient	Peat Coefficient	Slope Coefficient	Substrate Coefficient	Risk Coefficient	Potential Instability
1	Point	126515.38	918954.62	0.80	Peat	Rock	10.12	Thin Peat	2	6	2	24	Medium
14594	Point	130617.85	911779.60	0.04	PEAT	ROCK	9.05	Peaty Soil	1	6	2	12	Low
14595	Point	130620.44	911774.57	0.18	PEAT	ROCK	10.46	Peaty Soil	1	6	2	12	Low
14596	Point	130597.49	911771.93	0.30	PEAT	ROCK	9.23	Peaty Soil	1	6	2	12	Low
14597	Point	130602.18	911769.80	0.19	PEAT	ROCK	9.23	Peaty Soil	1	6	2	12	Low
14598	Point	130604.74	911767.19	0.27	PEAT	ROCK	8.55	Peaty Soil	1	6	2	12	Low
14599	Point	130634.60	911765.21	0.10	PEAT	ROCK	5.87	Peaty Soil	1	4	2	8	Low
14600	Point	130631.72	911763.33	0.00	PEAT	ROCK	1.79	No Peat	0	1	2	0	None
14601	Point	130629.54	911758.76	0.00	PEAT	ROCK	1.79	No Peat	0	1	2	0	None
14602	Point	130628.39	911755.92	0.46	PEAT	ROCK	7.85	Peaty Soil	1	4	2	8	Low
14603	Point	130631.63	911754.23	0.00	PEAT	ROCK	7.85	No Peat	0	4	2	0	None
14604	Point	130632.13	911753.05	0.00	PEAT	ROCK	7.99	No Peat	0	4	2	0	None
14605	Point	130634.56	911748.13	0.00	PEAT	ROCK	6.45	No Peat	0	4	2	0	None
14606	Point	130639.72	911739.85	0.00	PEAT	ROCK	11.48	No Peat	0	6	2	0	None
14607	Point	130640.61	911731.46	0.00	PEAT	ROCK	12.21	No Peat	0	8	2	0	None
14608	Point	130640.73	911726.54	0.00	PEAT	ROCK	11.43	No Peat	0	6	2	0	None
14609	Point	130635.94	911722.94	0.00	PEAT	ROCK	11.63	No Peat	0	6	2	0	None
14610	Point	130634.32	911717.85	0.00	PEAT	ROCK	14.10	No Peat	0	8	2	0	None
14611	Point	130606.14	911730.97	0.03	PEAT	ROCK	11.66	Peaty Soil	1	6	2	12	Low
14612	Point	130613.79	911730.47	0.39	PEAT	ROCK	7.71	Peaty Soil	1	4	2	8	Low
14613	Point	130616.40	911725.01	0.21	PEAT	ROCK	8.06	Peaty Soil	1	6	2	12	Low
14614	Point	130610.86	911726.41	0.24	PEAT	ROCK	9.01	Peaty Soil	1	6	2	12	Low
14615	Point	130603.05	911724.58	0.15	PEAT	ROCK	13.11	Peaty Soil	1	8	2	16	Medium
14616	Point	130568.87	911710.04	0.64	PEAT	ROCK	10.89	Thin Peat	2	6	2	24	Medium
14617	Point	130555.74	911716.24	0.55	PEAT	ROCK	7.53	Thin Peat	2	4	2	16	Medium
14618	Point	130552.58	911739.48	0.34	PEAT	ROCK	11.94	Peaty Soil	1	6	2	12	Low
14619	Point	130582.79	911780.97	0.50	PEAT	ROCK	8.20	Peaty Soil	1	6	2	12	Low
14620	Point	130585.08	911770.15	0.58	PEAT	ROCK	10.46	Thin Peat	2	6	2	24	Medium
14621	Point	130598.79	911772.06	0.49	PEAT	ROCK	10.84	Peaty Soil	1	6	2	12	Low
14622	Point	130606.15	911765.38	0.30	PEAT	ROCK	4.51	Peaty Soil	1	4	2	8	Low
14623	Point	130236.32	911828.87	0.08	PEAT	ROCK	12.94	Peaty Soil	1	8	2	16	Medium
14624	Point	130214.33	911819.43	0.39	PEAT	ROCK	15.62	Peaty Soil	1	8	2	16	Medium
14625	Point	130189.98	911813.34	0.50	PEAT	ROCK	12.23	Peaty Soil	1	8	2	16	Medium
14626	Point	130178.60	911803.90	0.00	PEAT	ROCK	9.30	No Peat	0	6	2	0	None
14627	Point	130165.42	911791.22	0.10	PEAT	ROCK	12.84	Peaty Soil	1	8	2	16	Medium
14628	Point	130144.70	911768.79	0.11	PEAT	ROCK	9.64	Peaty Soil	1	6	2	12	Low
14629	Point	130120.22	911750.64	0.29	PEAT	ROCK	7.73	Peaty Soil	1	4	2	8	Low
14630	Point	130107.55	911736.36	0.09	PEAT	ROCK	13.19	Peaty Soil	1	8	2	16	Medium
14631	Point	130094.39	911727.34	0.00	PEAT	ROCK	6.30	No Peat	0	4	2	0	None
14632	Point	130071.63	911712.74	0.00	PEAT	ROCK	8.43	No Peat	0	6	2	0	None
14633	Point	130172.71	911722.15	1.20	PEAT	ROCK	14.54	Thin Peat	2	8	2	32	High
14634	Point	130200.85	911731.41	0.01	PEAT	ROCK	11.03	Peaty Soil	1	6	2	12	Low
14635	Point	130218.23	911740.44	1.69	PEAT	ROCK	11.30	Thick Peat	3	6	2	36	High
14636	Point	130248.43	911740.27	0.06	PEAT	ROCK	14.77	Peaty Soil	1	8	2	16	Medium
14637	Point	130268.06	911740.38	1.01	PEAT	ROCK	13.49	Thin Peat	2	8	2	32	High
14638	Point	130292.82	911752.23	1.03	PEAT	ROCK	9.73	Thin Peat	2	6	2	24	Medium
14639	Point	130312.25	911762.03	0.21	PEAT	ROCK	17.87	Peaty Soil	1	8	2	16	Medium
14640	Point	130342.64	911781.78	0.31	PEAT	ROCK	12.56	Peaty Soil	1	8	2	16	Medium
14641	Point	130418.28	911803.49	0.49	PEAT	ROCK	15.51	Peaty Soil	1	8	2	16	Medium
14642	Point	130439.01	911814.37	0.60	PEAT	ROCK	13.74	Thin Peat	2	8	2	32	High
14643	Point	130441.45	911817.26	0.00	PEAT	ROCK	13.24	No Peat	0	8	2	0	None
14644	Point	130449.49	911817.25	0.43	PEAT	ROCK	13.14	Peaty Soil	1	8	2	16	Medium
14645	Point	130463.75	911810.95	0.99	PEAT	ROCK	18.63	Thin Peat	2	8	2	32	High
14646	Point	130476.38	911818.44	0.60	PEAT	ROCK	16.16	Thin Peat	2	8	2	32	High
14647	Point	130490.97	911825.92	0.41	PEAT	ROCK	15.07	Peaty Soil	1	8	2	16	Medium
14648	Point	130501.82	911829.95	0.72	PEAT	ROCK	14.45	Thin Peat	2	8	2	32	High
14649	Point	130514.68	911834.61	0.09	PEAT	ROCK	13.15	Peaty Soil	1	8	2	16	Medium
14650	Point	130526.89	911839.38	0.92	PEAT	ROCK	14.44	Thin Peat	2	8	2	32	High
14651	Point	130532.95	911842.13	0.00	PEAT	ROCK	12.65	No Peat	0	8	2	0	None
14652	Point	130537.20	911843.72	0.00	PEAT	ROCK	10.55	No Peat	0	6	2	0	None
14653	Point	130540.53	911842.42	0.00	PEAT	ROCK	11.67	No Peat	0	6	2	0	None
14654	Point	130553.94	911845.53	0.70	PEAT	ROCK	3.38	Thin Peat	2	2	2	8	Low
14655	Point	130782.48	911821.52	2.39	PEAT	ROCK	11.97	Thick Peat	3	6	2	36	High
14656	Point	130747.53	911831.41	0.00	PEAT	ROCK	12.45	No Peat	0	8	2	0	None
14657	Point	130728.91	911836.96	1.41	PEAT	ROCK	10.51	Thin Peat	2	6	2	24	Medium
14658	Point	130694.65	911844.81	0.50	PEAT	ROCK	6.73	Peaty Soil	1	4	2	8	Low
14659	Point	130674.89	911847.82	0.50	PEAT	ROCK	5.81	Peaty Soil	1	4	2	8	Low
14660	Point	130660.49	911843.65	2.29	PEAT	ROCK	6.60	Thick Peat	3	4	2	24	Medium
14661	Point	130644.24	911836.50	1.93	PEAT	ROCK	17.08	Thick Peat	3	8	2	48	High
14662	Point	130596.53	911838.48	0.24	PEAT	ROCK	15.17	Peaty Soil	1	8	2	16	Medium
14663	Point	130567.51	911828.18	0.05	PEAT	ROCK	14.46	Peaty Soil	1	8	2	16	Medium
14664	Point	130554.27	911819.31	0.00	PEAT	ROCK	11.92	No Peat	0	6	2	0	None
14665	Point	130547.61	911797.97	0.06	PEAT	ROCK	11.92	Peaty Soil	1	6	2	12	Low
14666	Point	130547.59	911795.91	0.00	PEAT	ROCK	11.04	No Peat	0	6	2	0	None
14667	Point	130549.74	911792.55	0.57	PEAT	ROCK	9.99	Thin Peat	2	6	2	24	Medium
14668	Point	130549.58	911787.80	0.00	PEAT	ROCK	7.44	No Peat	0	4	2	0	None
14669	Point	130552.21	911783.44	0.09	PEAT	ROCK	9.53	Peaty Soil	1	6	2	12	Low
14670	Point	130560.45	911790.82	0.09	PEAT	ROCK	12.54	Peaty Soil	1	8	2	16	Medium
14671	Point	130565.59	911796.57	0.07	PEAT	ROCK	12.14	Peaty Soil	1	8	2	16	Medium
14672	Point	130577.58	911802.01	0.00	PEAT	ROCK	12.64	No Peat	0	8	2	0	None
14673	Point	130583.66	911807.14	0.00	PEAT	ROCK	14.79	No Peat	0	8	2	0	None
14674	Point	130187.61	911823.60	0.09	PEAT	ROCK	12.35	Peaty Soil	1	8	2	16	Medium
14675	Point	130209.97	911831.04	0.48	PEAT	ROCK	12.27	Peaty Soil	1	8	2	16	Medium
14676	Point	130206.02	911844.26	0.51	PEAT	ROCK	13.40	Thin Peat	2	8	2	32	High
14677	Point	130220.63	911849.06	0.01	PEAT	ROCK	13.38	Peaty Soil	1	8	2	16	Medium
14678	Point	130228.92	911836.67	0.02	PEAT	ROCK	2.03	Peaty Soil	1	2	2	4	Negligible
14679	Point	130883.66	911828.59	0.00	PEAT	ROCK	2.03	No Peat	0	2	2	0	None
14680	Point	130884.80	911827.13	0.00	PEAT	ROCK	1.10	No Peat	0	1	2	0	None
14681	Point	130885.25	911825.74	0.00	PEAT	ROCK	4.96	No Peat	0	4	2	0	None
14682	Point	130881.12	911824.23	0.00	PEAT	ROCK	7.34	No Peat	0	4	2	0	None
14683	Point	130879.27	911824.09	0.00	PEAT	ROCK	5.30	No Peat	0	4	2	0	None
14684	Point	130876.61	911826.07	0.00	PEAT	ROCK	5.30	No Peat	0	4	2	0	None
14685	Point	130876.81	911827.57	0.00	PEAT	ROCK	1.52	No Peat	0	1	2	0	None
14686	Point	130879.20	911830.24	0.00	PEAT	ROCK	2.03	No Peat	0	2	2	0	None
14687	Point	130883.21	911829.10	0.00	PEAT	ROCK	2.03	No Peat	0	2	2	0	None
14688	Point	130883.03	911828.21	0.81	PEAT	ROCK	2.03	Thin Peat	2	2	2	8	Low
14689	Point	130880.73	911826.94	0.79	PEAT	ROCK	5.04	Thin Peat	2	4	2	16	Medium
14690	Point	130851.58	911835.52	0.00	PEAT	ROCK	15.67	No Peat	0	8	2	0	None
14691	Point	130860.12	911847.21	0.42	PEAT	ROCK	15.67	Peaty Soil	1	8	2	16	Medium
14692	Point	130860.32	911846.59	0.00	PEAT	ROCK	13.51	No Peat	0	8	2	0	None
14693	Point	130861.86	911830.77	1.00	PEAT	ROCK	6.66	Thin Peat	2	4	2	16	Medium
14694	Point	130865.48	911817.40	1.50	PEAT	ROCK	5.73	Thin Peat	2	4	2	16	Medium
14695	Point	130881.97	911816.39	1.74	PEAT	ROCK	7.16	Thick Peat	3	4	2	24	Medium
14696	Point	130872.69	911832.50	0.15	PEAT	ROCK	4.95	Peaty Soil	1	4	2	8	Low
14697	Point	130870.19	911835.22	0.00	PEAT	ROCK	13.66	No Peat	0	8	2	0	None
14698	Point	130867.95	911838.83	0.00	PEAT	ROCK	3.52	No Peat	0	2	2	0	None
14699	Point	130871.42	911842.23	0.00	PEAT	ROCK	4.74	No Peat	0	4	2	0	None
14700	Point	130873.06	911845.92	0.00	PEAT	ROCK	13.57	No Peat	0	8	2	0	None
14701	Point	130869.03	911849.65	0.00	PEAT	ROCK	7.66	No Peat	0	4	2	0	None
14702	Point	130892.75	911848.08	1.69	PEAT	ROCK	5.68	Thick Peat	3	4	2	24	Medium
14703	Point	130885.23	911843.62	0.65	PEAT	ROCK	0.69	Thin Peat	2	1	2	4	Negligible
14704	Point	130882.71	911841.69	0.00	PEAT	ROCK	4.37	No Peat	0	4	2	0	None
14705	Point	130889.34	911823.90	0.51	PEAT	ROCK	5.56	Thin Peat	2	4	2	16	Medium
14706	Point	130892.40	911804.32	0.28	PEAT	ROCK	5.56	Peaty Soil	1	4	2	8	Low
14707	Point	130892.91	911803.56	0.00	PEAT	ROCK	5.11	No Peat	0	4	2	0	None

ID	SOURCE	X	Y	Depth	Surface	Substrate	Slope	Peat Coefficient	Peat Coefficient	Slope Coefficient	Substrate Coefficient	Risk Coefficient	Potential Instability
1	Point	126515.38	918954.62	0.80	Peat	Rock	10.12	Thin Peat	2	6	2	24	Medium
14708	Point	130890.41	911799.46	0.00	PEAT	ROCK	5.56	No Peat	0	4	2	0	None
14709	Point	130891.12	911800.62	0.00	PEAT	ROCK	5.56	No Peat	0	4	2	0	None
14710	Point	130893.38	911800.37	0.00	PEAT	ROCK	5.11	No Peat	0	4	2	0	None
14711	Point	130891.31	911798.28	0.00	PEAT	ROCK	7.51	No Peat	0	4	2	0	None
14712	Point	130901.67	911822.90	0.48	PEAT	ROCK	12.29	Peaty Soil	1	8	2	16	Medium
14713	Point	130900.56	911841.58	0.07	PEAT	ROCK	21.12	Peaty Soil	1	8	2	16	Medium
14714	Point	130908.47	911846.61	0.00	PEAT	ROCK	22.31	No Peat	0	8	2	0	None
14715	Point	130909.18	911842.90	0.00	PEAT	ROCK	24.18	No Peat	0	8	2	0	None
14716	Point	130910.70	911838.32	0.00	PEAT	ROCK	17.86	No Peat	0	8	2	0	None
14717	Point	130914.04	911834.10	0.00	PEAT	ROCK	19.94	No Peat	0	8	2	0	None
14718	Point	130916.49	911831.40	0.00	PEAT	ROCK	15.93	No Peat	0	8	2	0	None
14719	Point	130924.17	911825.40	0.25	PEAT	ROCK	14.77	Peaty Soil	1	8	2	16	Medium
14720	Point	130928.15	911823.29	0.00	PEAT	ROCK	14.76	No Peat	0	8	2	0	None
14721	Point	130926.31	911827.29	0.00	PEAT	ROCK	19.29	No Peat	0	8	2	0	None
14722	Point	130917.32	911837.26	0.00	PEAT	ROCK	19.29	No Peat	0	8	2	0	None
14723	Point	130915.48	911839.69	0.00	PEAT	ROCK	22.66	No Peat	0	8	2	0	None
14724	Point	130912.95	911844.61	0.00	PEAT	ROCK	17.58	No Peat	0	8	2	0	None
14725	Point	130914.92	911845.59	0.00	PEAT	ROCK	17.58	No Peat	0	8	2	0	None
14726	Point	130913.81	911847.73	0.00	PEAT	ROCK	17.58	No Peat	0	8	2	0	None
14727	Point	130910.93	911849.06	0.00	PEAT	ROCK	17.58	No Peat	0	8	2	0	None
14728	Point	130910.28	911846.01	0.00	PEAT	ROCK	10.98	No Peat	0	6	2	0	None
14729	Point	130965.76	911845.60	0.00	PEAT	ROCK	13.39	No Peat	0	8	2	0	None
14730	Point	130968.15	911841.94	0.00	PEAT	ROCK	13.39	No Peat	0	8	2	0	None
14731	Point	130969.62	911843.30	0.00	PEAT	ROCK	13.24	No Peat	0	8	2	0	None
14732	Point	130968.07	911837.23	0.00	PEAT	ROCK	13.24	No Peat	0	8	2	0	None
14733	Point	130966.17	911838.31	0.00	PEAT	ROCK	13.92	No Peat	0	8	2	0	None
14734	Point	130964.57	911844.67	0.00	PEAT	ROCK	4.31	No Peat	0	4	2	0	None
14735	Point	130959.59	911836.86	1.01	PEAT	ROCK	4.31	Thin Peat	2	4	2	16	Medium
14736	Point	130959.96	911836.93	1.03	PEAT	ROCK	8.43	Thin Peat	2	6	2	24	Medium
14737	Point	130947.74	911799.51	0.00	PEAT	ROCK	9.00	No Peat	0	6	2	0	None
14738	Point	130944.36	911807.80	0.23	PEAT	ROCK	9.00	Peaty Soil	1	6	2	12	Low
14739	Point	130941.91	911808.71	0.00	PEAT	ROCK	11.03	No Peat	0	6	2	0	None
14740	Point	130936.74	911805.53	0.00	PEAT	ROCK	13.91	No Peat	0	8	2	0	None
14741	Point	130932.54	911809.57	0.00	PEAT	ROCK	13.99	No Peat	0	8	2	0	None
14742	Point	130934.83	911813.95	0.00	PEAT	ROCK	9.94	No Peat	0	6	2	0	None
14743	Point	130937.00	911818.53	0.00	PEAT	ROCK	8.59	No Peat	0	6	2	0	None
14744	Point	130935.10	911823.76	0.00	PEAT	ROCK	8.59	No Peat	0	6	2	0	None
14745	Point	130939.74	911822.41	0.00	PEAT	ROCK	5.34	No Peat	0	4	2	0	None
14746	Point	130945.42	911818.31	0.00	PEAT	ROCK	5.12	No Peat	0	4	2	0	None
14747	Point	130952.43	911815.76	0.00	PEAT	ROCK	4.36	No Peat	0	4	2	0	None
14748	Point	130950.69	911823.99	0.00	PEAT	ROCK	1.14	No Peat	0	1	2	0	None
14749	Point	130953.29	911828.00	1.34	PEAT	ROCK	3.04	Thin Peat	2	2	2	8	Low
14750	Point	130940.21	911834.19	0.88	PEAT	ROCK	2.22	Thin Peat	2	2	2	8	Low
14751	Point	130943.52	911838.90	0.00	PEAT	ROCK	7.24	No Peat	0	4	2	0	None
14752	Point	130936.36	911847.80	0.00	PEAT	ROCK	2.60	No Peat	0	2	2	0	None
14753	Point	130924.82	911845.49	0.00	PEAT	ROCK	2.51	No Peat	0	2	2	0	None
14754	Point	130925.06	911847.37	0.15	PEAT	ROCK	7.24	Peaty Soil	1	4	2	8	Low
14755	Point	130937.38	911847.58	0.00	PEAT	ROCK	12.51	No Peat	0	8	2	0	None
14756	Point	130934.96	911820.16	0.00	PEAT	ROCK	13.99	No Peat	0	8	2	0	None
14757	Point	130931.18	911810.39	0.00	PEAT	ROCK	3.47	No Peat	0	2	2	0	None
14758	Point	130831.87	911838.59	0.00	PEAT	ROCK	6.50	No Peat	0	4	2	0	None
14759	Point	130813.20	911831.53	0.00	PEAT	ROCK	7.12	No Peat	0	4	2	0	None
14760	Point	130812.00	911839.85	0.00	PEAT	ROCK	5.99	No Peat	0	4	2	0	None
14761	Point	130778.99	911837.73	0.00	PEAT	ROCK	6.02	No Peat	0	4	2	0	None
14762	Point	130775.68	911846.31	0.04	PEAT	ROCK	5.36	Peaty Soil	1	4	2	8	Low
14763	Point	130768.04	911845.28	0.00	PEAT	ROCK	5.36	No Peat	0	4	2	0	None
14764	Point	130765.64	911847.23	0.00	PEAT	ROCK	5.02	No Peat	0	4	2	0	None
14765	Point	130760.95	911846.72	0.00	PEAT	ROCK	4.98	No Peat	0	4	2	0	None
14766	Point	130758.20	911846.12	0.00	PEAT	ROCK	5.76	No Peat	0	4	2	0	None
14767	Point	130751.95	911842.05	0.38	PEAT	ROCK	9.87	Peaty Soil	1	6	2	12	Low
14768	Point	130749.84	911839.29	0.00	PEAT	ROCK	13.68	No Peat	0	8	2	0	None
14769	Point	130729.23	911844.60	0.89	PEAT	ROCK	9.41	Thin Peat	2	6	2	24	Medium
14770	Point	130639.30	911844.52	0.50	PEAT	ROCK	8.25	Peaty Soil	1	6	2	12	Low
14771	Point	130607.03	911846.21	0.00	PEAT	ROCK	14.37	No Peat	0	8	2	0	None
14772	Point	130583.32	911841.62	0.12	PEAT	ROCK	14.37	Peaty Soil	1	8	2	16	Medium
14773	Point	130582.79	911844.56	0.00	PEAT	ROCK	14.11	No Peat	0	8	2	0	None
14774	Point	130579.30	911847.31	0.49	PEAT	ROCK	14.11	Peaty Soil	1	8	2	16	Medium
14775	Point	130576.32	911849.64	0.09	PEAT	ROCK	9.85	Peaty Soil	1	6	2	12	Low
14776	Point	130554.32	911844.96	0.82	PEAT	ROCK	13.70	Thin Peat	2	8	2	32	High
14777	Point	130558.02	911836.80	0.22	PEAT	ROCK	13.70	Peaty Soil	1	8	2	16	Medium
14778	Point	130558.80	911836.03	0.18	PEAT	ROCK	15.20	Peaty Soil	1	8	2	16	Medium
14779	Point	130562.24	911832.97	0.00	PEAT	ROCK	14.46	No Peat	0	8	2	0	None
14780	Point	130552.39	911818.57	0.00	PEAT	ROCK	16.94	No Peat	0	8	2	0	None
14781	Point	130549.97	911824.83	0.00	PEAT	ROCK	15.96	No Peat	0	8	2	0	None
14782	Point	130548.42	911827.70	0.00	PEAT	ROCK	12.88	No Peat	0	8	2	0	None
14783	Point	130546.20	911832.22	0.00	PEAT	ROCK	8.51	No Peat	0	6	2	0	None
14784	Point	130543.49	911838.48	0.00	PEAT	ROCK	8.51	No Peat	0	6	2	0	None
14785	Point	130542.67	911838.71	0.00	PEAT	ROCK	13.70	No Peat	0	8	2	0	None
14786	Point	130451.96	911804.88	1.99	PEAT	ROCK	13.70	Thick Peat	3	8	2	48	High
14787	Point	130452.09	911804.89	1.98	PEAT	ROCK	13.12	Thick Peat	3	8	2	48	High
14788	Point	130450.40	911810.46	1.31	PEAT	ROCK	13.34	Thin Peat	2	8	2	32	High
14789	Point	130443.98	911800.79	0.51	PEAT	ROCK	14.45	Thin Peat	2	8	2	32	High
14790	Point	130449.98	911788.07	0.99	PEAT	ROCK	19.03	Thin Peat	2	8	2	32	High
14791	Point	130470.19	911795.79	0.17	PEAT	ROCK	16.92	Peaty Soil	1	8	2	16	Medium
14792	Point	130475.72	911797.12	0.08	PEAT	ROCK	16.92	Peaty Soil	1	8	2	16	Medium
14793	Point	130478.66	911798.53	0.00	PEAT	ROCK	14.20	No Peat	0	8	2	0	None
14794	Point	130483.79	911801.47	0.00	PEAT	ROCK	14.20	No Peat	0	8	2	0	None
14795	Point	130484.77	911803.96	0.00	PEAT	ROCK	22.06	No Peat	0	8	2	0	None
14796	Point	130483.93	911810.97	0.00	PEAT	ROCK	13.01	No Peat	0	8	2	0	None
14797	Point	130491.25	911813.24	0.00	PEAT	ROCK	16.64	No Peat	0	8	2	0	None
14798	Point	130493.31	911817.52	0.64	PEAT	ROCK	11.87	Thin Peat	2	6	2	24	Medium
14799	Point	130497.40	911808.51	0.12	PEAT	ROCK	11.87	Peaty Soil	1	6	2	12	Low
14800	Point	130498.99	911805.09	0.00	PEAT	ROCK	12.09	No Peat	0	8	2	0	None
14801	Point	130493.79	911802.62	0.79	PEAT	ROCK	11.95	Thin Peat	2	6	2	24	Medium
14802	Point	130504.32	911807.12	0.00	PEAT	ROCK	12.56	No Peat	0	8	2	0	None
14803	Point	130516.57	911810.57	0.00	PEAT	ROCK	13.04	No Peat	0	8	2	0	None
14804	Point	130512.85	911820.81	0.89	PEAT	ROCK	13.26	Thin Peat	2	8	2	32	High
14805	Point	130524.30	911829.13	0.91	PEAT	ROCK	11.88	Thin Peat	2	6	2	24	Medium
14806	Point	130531.99	911825.82	0.80	PEAT	ROCK	16.72	Thin Peat	2	8	2	32	High
14807	Point	130537.84	911822.18	0.23	PEAT	ROCK	14.17	Peaty Soil	1	8	2	16	Medium
14808	Point	130530.45	911812.94	0.68	PEAT	ROCK	12.43	Thin Peat	2	8	2	32	High
14809	Point	130514.62	911806.30	0.29	PEAT	ROCK	11.82	Peaty Soil	1	6	2	12	Low
14810	Point	130499.90	911801.37	0.40	PEAT	ROCK	12.09	Peaty Soil	1	8	2	16	Medium
14811	Point	130492.42	911800.85	1.00	PEAT	ROCK	12.26	Thin Peat	2	8	2	32	High
14812	Point	130486.65	911800.98	0.00	PEAT	ROCK	14.20	No Peat	0	8	2	0	None
14813	Point	130484.37	911803.87	0.00	PEAT	ROCK	12.13	No Peat	0	8	2	0	None
14814	Point	130482.81	911799.43	0.00	PEAT	ROCK	16.92	No Peat	0	8	2	0	None
14815	Point	130475.64	911795.32	0.00	PEAT	ROCK	17.62	No Peat	0	8	2	0	None
14816	Point	130470.82	911790.35	0.00	PEAT	ROCK	12.59	No Peat	0	8	2	0	None
14817	Point	130479.33	911786.20	0.00	PEAT	ROCK	11.13	No Peat	0	6	2	0	None
14818	Point	130483.14	911785.52	0.00	PEAT	ROCK	13.38	No Peat	0	8	2	0	None
14819	Point	130474.73	911779.68	0.91	PEAT	ROCK	14.27	Thin Peat	2	8	2	32	High
14820	Point	130447.87	911758.68	0.00	PEAT	ROCK	14.27	No Peat	0	8	2	0	None
14821	Point	130449.94	911758.64	0.25	PEAT	ROCK	14.45	Peaty Soil	1	8	2	16	Medium

ID	SOURCE	X	Y	Depth	Surface	Substrate	Slope	Peat Coefficient	Peat Coefficient	Slope Coefficient	Substrate Coefficient	Risk Coefficient	Potential Instability
1	Point	126515.38	918954.62	0.80	Peat	Rock	10.12	Thin Peat	2	6	2	24	Medium
14822	Point	130454.22	911762.34	0.01	PEAT	ROCK	15.26	Peaty Soil	1	8	2	16	Medium
14823	Point	130457.08	911765.69	0.00	PEAT	ROCK	12.01	No Peat	0	8	2	0	None
14824	Point	130464.08	911768.00	0.16	PEAT	ROCK	8.71	Peaty Soil	1	6	2	12	Low
14825	Point	130465.61	911762.48	0.23	PEAT	ROCK	8.55	Peaty Soil	1	6	2	12	Low
14826	Point	130476.62	911767.68	1.08	PEAT	ROCK	8.42	Thin Peat	2	6	2	24	Medium
14827	Point	130482.96	911771.50	0.32	PEAT	ROCK	9.01	Peaty Soil	1	6	2	12	Low
14828	Point	130485.46	911774.61	0.00	PEAT	ROCK	12.03	No Peat	0	8	2	0	None
14829	Point	130500.50	911779.54	1.20	PEAT	ROCK	11.68	Thin Peat	2	6	2	24	Medium
14830	Point	130511.40	911784.69	0.58	PEAT	ROCK	11.16	Thin Peat	2	6	2	24	Medium
14831	Point	130519.20	911791.03	0.59	PEAT	ROCK	10.92	Thin Peat	2	6	2	24	Medium
14832	Point	130521.89	911794.19	0.06	PEAT	ROCK	11.80	Peaty Soil	1	6	2	12	Low
14833	Point	130524.03	911800.14	0.00	PEAT	ROCK	11.75	No Peat	0	6	2	0	None
14834	Point	130530.24	911803.99	0.00	PEAT	ROCK	13.07	No Peat	0	8	2	0	None
14835	Point	130538.07	911805.70	0.00	PEAT	ROCK	12.07	No Peat	0	8	2	0	None
14836	Point	130540.44	911809.70	0.00	PEAT	ROCK	12.07	No Peat	0	8	2	0	None
14837	Point	130544.73	911806.60	0.00	PEAT	ROCK	10.95	No Peat	0	6	2	0	None
14838	Point	130546.88	911809.07	0.00	PEAT	ROCK	11.89	No Peat	0	6	2	0	None
14839	Point	130548.02	911814.97	0.00	PEAT	ROCK	17.73	No Peat	0	8	2	0	None
14840	Point	130544.05	911819.27	0.00	PEAT	ROCK	16.33	No Peat	0	8	2	0	None
14841	Point	130551.62	911822.16	0.00	PEAT	ROCK	10.95	No Peat	0	6	2	0	None
14842	Point	130545.56	911805.64	0.00	PEAT	ROCK	11.59	No Peat	0	6	2	0	None
14843	Point	130546.50	911803.33	0.05	PEAT	ROCK	10.29	Peaty Soil	1	6	2	12	Low
14844	Point	130538.48	911784.82	0.10	PEAT	ROCK	11.31	Peaty Soil	1	6	2	12	Low
14845	Point	130532.95	911783.56	0.71	PEAT	ROCK	11.58	Thin Peat	2	6	2	24	Medium
14846	Point	130520.65	911780.50	0.52	PEAT	ROCK	12.46	Thin Peat	2	8	2	32	High
14847	Point	130505.63	911776.74	1.48	PEAT	ROCK	9.64	Thin Peat	2	6	2	24	Medium
14848	Point	130488.68	911768.40	0.57	PEAT	ROCK	8.71	Thin Peat	2	6	2	24	Medium
14849	Point	130469.57	911762.52	0.20	PEAT	ROCK	11.00	Peaty Soil	1	6	2	12	Low
14850	Point	130469.46	911756.66	0.00	PEAT	ROCK	13.88	No Peat	0	8	2	0	None
14851	Point	130469.88	911754.76	0.26	PEAT	ROCK	9.56	Peaty Soil	1	6	2	12	Low
14852	Point	130487.11	911755.33	0.80	PEAT	ROCK	11.58	Thin Peat	2	6	2	24	Medium
14853	Point	130499.29	911760.58	0.47	PEAT	ROCK	11.82	Peaty Soil	1	6	2	12	Low
14854	Point	130500.28	911764.73	0.00	PEAT	ROCK	11.82	No Peat	0	6	2	0	None
14855	Point	130503.96	911761.34	0.60	PEAT	ROCK	12.03	Thin Peat	2	8	2	32	High
14856	Point	130521.92	911768.75	0.00	PEAT	ROCK	11.36	No Peat	0	6	2	0	None
14857	Point	130526.67	911770.37	0.08	PEAT	ROCK	8.70	Peaty Soil	1	6	2	12	Low
14858	Point	130537.58	911775.05	0.80	PEAT	ROCK	7.55	Thin Peat	2	4	2	16	Medium
14859	Point	130542.86	911777.58	0.00	PEAT	ROCK	9.31	No Peat	0	6	2	0	None
14860	Point	130549.45	911781.54	0.32	PEAT	ROCK	10.08	Peaty Soil	1	6	2	12	Low
14861	Point	130577.67	911796.74	0.00	PEAT	ROCK	9.87	No Peat	0	6	2	0	None
14862	Point	130583.51	911797.90	0.00	PEAT	ROCK	10.26	No Peat	0	6	2	0	None
14863	Point	130583.59	911804.74	0.00	PEAT	ROCK	12.64	No Peat	0	8	2	0	None
14864	Point	130584.44	911807.61	0.00	PEAT	ROCK	14.94	No Peat	0	8	2	0	None
14865	Point	130585.53	911810.25	0.00	PEAT	ROCK	14.94	No Peat	0	8	2	0	None
14866	Point	130586.55	911812.74	0.00	PEAT	ROCK	21.69	No Peat	0	8	2	0	None
14867	Point	130589.08	911815.11	0.00	PEAT	ROCK	21.69	No Peat	0	8	2	0	None
14868	Point	130589.36	911816.46	0.00	PEAT	ROCK	14.94	No Peat	0	8	2	0	None
14869	Point	130587.00	911814.91	0.00	PEAT	ROCK	14.94	No Peat	0	8	2	0	None
14870	Point	130585.37	911813.59	0.00	PEAT	ROCK	18.63	No Peat	0	8	2	0	None
14871	Point	130584.48	911811.18	0.00	PEAT	ROCK	12.64	No Peat	0	8	2	0	None
14872	Point	130583.63	911808.39	0.00	PEAT	ROCK	10.09	No Peat	0	6	2	0	None
14873	Point	130589.74	911802.92	0.09	PEAT	ROCK	11.44	Peaty Soil	1	6	2	12	Low
14874	Point	130598.47	911805.69	0.00	PEAT	ROCK	13.67	No Peat	0	8	2	0	None
14875	Point	130601.64	911809.17	0.00	PEAT	ROCK	15.75	No Peat	0	8	2	0	None
14876	Point	130607.07	911807.46	0.00	PEAT	ROCK	15.75	No Peat	0	8	2	0	None
14877	Point	130609.71	911805.68	0.00	PEAT	ROCK	16.38	No Peat	0	8	2	0	None
14878	Point	130611.24	911796.75	0.00	PEAT	ROCK	7.63	No Peat	0	4	2	0	None
14879	Point	130606.93	911799.27	0.00	PEAT	ROCK	9.43	No Peat	0	6	2	0	None
14880	Point	130603.55	911793.86	0.00	PEAT	ROCK	9.68	No Peat	0	6	2	0	None
14881	Point	130601.67	911798.75	0.00	PEAT	ROCK	10.23	No Peat	0	6	2	0	None
14882	Point	130597.50	911795.58	0.00	PEAT	ROCK	10.24	No Peat	0	6	2	0	None
14883	Point	130592.01	911790.56	0.19	PEAT	ROCK	10.22	Peaty Soil	1	6	2	12	Low
14884	Point	130587.97	911786.68	0.00	PEAT	ROCK	10.62	No Peat	0	6	2	0	None
14885	Point	130587.14	911783.09	0.00	PEAT	ROCK	8.92	No Peat	0	6	2	0	None
14886	Point	130590.51	911782.19	0.00	PEAT	ROCK	9.62	No Peat	0	6	2	0	None
14887	Point	130596.29	911786.85	0.00	PEAT	ROCK	7.20	No Peat	0	4	2	0	None
14888	Point	130600.53	911784.34	0.00	PEAT	ROCK	8.51	No Peat	0	6	2	0	None
14889	Point	130597.23	911780.30	0.00	PEAT	ROCK	10.46	No Peat	0	6	2	0	None
14890	Point	130595.04	911772.68	0.11	PEAT	ROCK	7.55	Peaty Soil	1	4	2	8	Low
14891	Point	130592.17	911768.46	0.00	PEAT	ROCK	7.55	No Peat	0	4	2	0	None
14892	Point	130590.06	911768.51	0.00	PEAT	ROCK	5.80	No Peat	0	4	2	0	None
14893	Point	130588.92	911768.82	0.00	PEAT	ROCK	8.20	No Peat	0	6	2	0	None
14894	Point	130589.31	911770.11	0.00	PEAT	ROCK	9.74	No Peat	0	6	2	0	None
14895	Point	130591.10	911771.84	0.00	PEAT	ROCK	9.74	No Peat	0	6	2	0	None
14896	Point	130592.27	911771.95	0.00	PEAT	ROCK	9.74	No Peat	0	6	2	0	None
14897	Point	130593.01	911771.72	0.00	PEAT	ROCK	10.84	No Peat	0	6	2	0	None
14898	Point	130606.25	911766.95	0.00	PEAT	ROCK	10.84	No Peat	0	6	2	0	None
14899	Point	130607.57	911765.14	0.00	PEAT	ROCK	9.78	No Peat	0	6	2	0	None
14900	Point	130611.21	911764.08	0.00	PEAT	ROCK	9.78	No Peat	0	6	2	0	None
14901	Point	130612.98	911764.68	0.00	PEAT	ROCK	6.69	No Peat	0	4	2	0	None
14902	Point	130614.96	911766.32	0.00	PEAT	ROCK	6.69	No Peat	0	4	2	0	None
14903	Point	130612.94	911766.02	0.00	PEAT	ROCK	6.69	No Peat	0	4	2	0	None
14904	Point	130611.34	911765.74	0.00	PEAT	ROCK	10.84	No Peat	0	6	2	0	None
14905	Point	130608.53	911767.18	0.00	PEAT	ROCK	6.69	No Peat	0	4	2	0	None
14906	Point	130610.39	911769.74	0.00	PEAT	ROCK	2.30	No Peat	0	2	2	0	None
14907	Point	130613.49	911772.34	0.00	PEAT	ROCK	5.45	No Peat	0	4	2	0	None
14908	Point	130616.26	911772.94	0.00	PEAT	ROCK	5.45	No Peat	0	4	2	0	None
14909	Point	130616.97	911771.41	0.00	PEAT	ROCK	6.32	No Peat	0	4	2	0	None
14910	Point	130615.40	911768.16	0.00	PEAT	ROCK	6.32	No Peat	0	4	2	0	None
14911	Point	130615.26	911767.13	0.00	PEAT	ROCK	6.32	No Peat	0	4	2	0	None
14912	Point	130616.92	911767.88	0.00	PEAT	ROCK	6.32	No Peat	0	4	2	0	None
14913	Point	130618.35	911769.68	0.00	PEAT	ROCK	5.45	No Peat	0	4	2	0	None
14914	Point	130619.19	911771.19	0.00	PEAT	ROCK	5.45	No Peat	0	4	2	0	None
14915	Point	130618.26	911773.26	0.00	PEAT	ROCK	10.31	No Peat	0	6	2	0	None
14916	Point	130616.66	911776.29	0.00	PEAT	ROCK	10.31	No Peat	0	6	2	0	None
14917	Point	130615.46	911775.83	0.00	PEAT	ROCK	2.49	No Peat	0	2	2	0	None
14918	Point	130613.16	911775.07	0.00	PEAT	ROCK	2.30	No Peat	0	2	2	0	None
14919	Point	130610.47	911772.65	0.00	PEAT	ROCK	8.50	No Peat	0	6	2	0	None
14920	Point	130608.47	911770.21	0.00	PEAT	ROCK	10.84	No Peat	0	6	2	0	None
14921	Point	130607.19	911768.71	0.00	PEAT	ROCK	8.66	No Peat	0	6	2	0	None
14922	Point	130604.68	911775.51	0.00	PEAT	ROCK	8.66	No Peat	0	6	2	0	None
14923	Point	130602.67	911777.02	0.00	PEAT	ROCK	8.66	No Peat	0	6	2	0	None
14924	Point	130603.02	911778.97	0.00	PEAT	ROCK	8.66	No Peat	0	6	2	0	None
14925	Point	130603.81	911779.58	0.00	PEAT	ROCK	8.66	No Peat	0	6	2	0	None
14926	Point	130603.84	911778.90	0.00	PEAT	ROCK	8.66	No Peat	0	6	2	0	None
14927	Point	130603.75	911777.92	0.00	PEAT	ROCK	4.61	No Peat	0	4	2	0	None
14928	Point	130606.05	911777.18	0.00	PEAT	ROCK	4.61	No Peat	0	4	2	0	None
14929	Point	130607.12	911778.63	0.00	PEAT	ROCK	4.61	No Peat	0	4	2	0	None
14930	Point	130606.70	911779.04	0.00	PEAT	ROCK	4.61	No Peat	0	4	2	0	None
14931	Point	130606.76	911778.14	0.00	PEAT	ROCK	5.11	No Peat	0	4	2	0	None
14932	Point	130611.12	911781.41	0.00	PEAT	ROCK	7.46	No Peat	0	4	2	0	None
14933	Point	130614.23	911787.41	0.00	PEAT	ROCK	9.05	No Peat	0	6	2	0	None
14934	Point	130623.47	911772.03	0.00	PEAT	ROCK	8.60	No Peat	0	6	2	0	None
14935	Point	130623.98	911761.21	0.00	PEAT	ROCK	4.94	No Peat	0	4	2	0	None

ID	SOURCE	X	Y	Depth	Surface	Substrate	Slope	Peat Coefficient	Peat Coefficient	Slope Coefficient	Substrate Coefficient	Risk Coefficient	Potential Instability
1	Point	126515.38	918954.62	0.80	Peat	Rock	10.12	Thin Peat	2	6	2	24	Medium
14936	Point	130630.07	911725.79	0.00	PEAT	ROCK	6.67	No Peat	0	4	2	0	None
14937	Point	130627.07	911731.71	0.00	PEAT	ROCK	7.33	No Peat	0	4	2	0	None
14938	Point	130624.32	911737.48	0.00	PEAT	ROCK	8.97	No Peat	0	6	2	0	None
14939	Point	130622.39	911740.15	0.00	PEAT	ROCK	9.56	No Peat	0	6	2	0	None
14940	Point	130615.84	911749.37	0.00	PEAT	ROCK	11.51	No Peat	0	6	2	0	None
14941	Point	130602.55	911744.46	0.00	PEAT	ROCK	11.51	No Peat	0	6	2	0	None
14942	Point	130600.34	911741.95	0.00	PEAT	ROCK	7.39	No Peat	0	4	2	0	None
14943	Point	130587.66	911739.56	0.00	PEAT	ROCK	7.39	No Peat	0	4	2	0	None
14944	Point	130586.02	911739.13	0.00	PEAT	ROCK	6.31	No Peat	0	4	2	0	None
14945	Point	130579.62	911737.58	0.00	PEAT	ROCK	5.69	No Peat	0	4	2	0	None
14946	Point	130574.34	911737.02	0.00	PEAT	ROCK	8.85	No Peat	0	6	2	0	None
14947	Point	130576.90	911729.48	0.00	PEAT	ROCK	8.85	No Peat	0	6	2	0	None
14948	Point	130578.71	911726.29	0.63	PEAT	ROCK	12.71	Thin Peat	2	8	2	32	High
14949	Point	130586.74	911727.61	0.04	PEAT	ROCK	13.00	Peaty Soil	1	8	2	16	Medium
14950	Point	130595.96	911731.44	0.00	PEAT	ROCK	15.48	No Peat	0	8	2	0	None
14951	Point	130601.87	911732.32	0.02	PEAT	ROCK	14.59	Peaty Soil	1	8	2	16	Medium
14952	Point	130602.42	911737.63	0.00	PEAT	ROCK	11.51	No Peat	0	6	2	0	None
14953	Point	130604.34	911740.23	0.25	PEAT	ROCK	13.86	Peaty Soil	1	8	2	16	Medium
14954	Point	130609.49	911737.58	0.00	PEAT	ROCK	11.30	No Peat	0	6	2	0	None
14955	Point	130610.93	911738.72	0.00	PEAT	ROCK	11.30	No Peat	0	6	2	0	None
14956	Point	130614.22	911739.70	0.00	PEAT	ROCK	9.18	No Peat	0	6	2	0	None
14957	Point	130616.90	911736.52	0.00	PEAT	ROCK	10.14	No Peat	0	6	2	0	None
14958	Point	130617.33	911734.39	0.00	PEAT	ROCK	11.66	No Peat	0	6	2	0	None
14959	Point	130614.20	911733.73	0.00	PEAT	ROCK	11.30	No Peat	0	6	2	0	None
14960	Point	130610.47	911735.93	0.00	PEAT	ROCK	8.42	No Peat	0	6	2	0	None
14961	Point	130627.79	911720.51	0.00	PEAT	ROCK	10.77	No Peat	0	6	2	0	None
14962	Point	130625.06	911719.98	0.00	PEAT	ROCK	5.60	No Peat	0	4	2	0	None
14963	Point	130620.65	911722.23	0.00	PEAT	ROCK	2.80	No Peat	0	2	2	0	None
14964	Point	130610.44	911716.21	0.00	PEAT	ROCK	6.58	No Peat	0	4	2	0	None
14965	Point	130619.77	911711.93	0.00	PEAT	ROCK	6.49	No Peat	0	4	2	0	None
14966	Point	130563.50	911756.84	0.00	PEAT	ROCK	6.49	No Peat	0	4	2	0	None
14967	Point	130563.56	911756.92	0.00	PEAT	ROCK	5.13	No Peat	0	4	2	0	None
14968	Point	130563.04	911737.68	2.39	PEAT	ROCK	9.18	Thick Peat	3	6	2	36	High
14969	Point	130571.65	911721.56	1.90	PEAT	ROCK	4.47	Thick Peat	3	4	2	24	Medium
14970	Point	130576.49	911756.59	0.00	PEAT	ROCK	8.30	No Peat	0	6	2	0	None
14971	Point	130568.04	911772.43	1.61	PEAT	ROCK	5.11	Thick Peat	3	4	2	24	Medium
14972	Point	130606.51	911756.95	1.48	PEAT	ROCK	2.89	Thin Peat	2	2	2	8	Low
14973	Point	130612.99	911750.29	0.29	PEAT	ROCK	10.53	Peaty Soil	1	6	2	12	Low
14974	Point	130634.82	911712.65	0.48	PEAT	ROCK	6.96	Peaty Soil	1	4	2	8	Low
14975	Point	130529.54	911712.12	0.53	PEAT	ROCK	8.59	Thin Peat	2	6	2	24	Medium
14976	Point	130532.68	911713.95	0.00	PEAT	ROCK	5.91	No Peat	0	4	2	0	None
14977	Point	130538.80	911715.59	0.00	PEAT	ROCK	5.19	No Peat	0	4	2	0	None
14978	Point	130544.44	911716.53	0.00	PEAT	ROCK	7.49	No Peat	0	4	2	0	None
14979	Point	130548.45	911713.37	0.00	PEAT	ROCK	11.14	No Peat	0	6	2	0	None
14980	Point	130546.59	911723.74	0.00	PEAT	ROCK	9.23	No Peat	0	6	2	0	None
14981	Point	130544.29	911727.87	0.00	PEAT	ROCK	6.01	No Peat	0	4	2	0	None
14982	Point	130537.14	911729.49	0.00	PEAT	ROCK	6.72	No Peat	0	4	2	0	None
14983	Point	130532.02	911728.80	0.00	PEAT	ROCK	9.17	No Peat	0	6	2	0	None
14984	Point	130529.26	911729.01	0.00	PEAT	ROCK	9.02	No Peat	0	6	2	0	None
14985	Point	130523.04	911731.29	0.00	PEAT	ROCK	9.02	No Peat	0	6	2	0	None
14986	Point	130524.01	911733.74	0.00	PEAT	ROCK	9.08	No Peat	0	6	2	0	None
14987	Point	130528.72	911737.97	0.00	PEAT	ROCK	9.35	No Peat	0	6	2	0	None
14988	Point	130535.59	911739.94	0.31	PEAT	ROCK	10.14	Peaty Soil	1	6	2	12	Low
14989	Point	130542.46	911741.50	0.72	PEAT	ROCK	10.14	Thin Peat	2	6	2	24	Medium
14990	Point	130542.46	911740.87	0.71	PEAT	ROCK	9.14	Thin Peat	2	6	2	24	Medium
14991	Point	130548.31	911742.42	0.81	PEAT	ROCK	13.18	Thin Peat	2	8	2	32	High
14992	Point	130544.93	911750.05	0.70	PEAT	ROCK	11.82	Thin Peat	2	6	2	24	Medium
14993	Point	130541.70	911749.99	0.81	PEAT	ROCK	13.94	Thin Peat	2	8	2	32	High
14994	Point	130533.26	911751.34	0.81	PEAT	ROCK	13.07	Thin Peat	2	8	2	32	High
14995	Point	130528.96	911746.53	0.00	PEAT	ROCK	10.79	No Peat	0	6	2	0	None
14996	Point	130521.77	911743.66	0.00	PEAT	ROCK	11.53	No Peat	0	6	2	0	None
14997	Point	130517.72	911741.19	0.00	PEAT	ROCK	8.54	No Peat	0	6	2	0	None
14998	Point	130515.85	911735.05	0.00	PEAT	ROCK	7.40	No Peat	0	4	2	0	None
14999	Point	130511.14	911731.91	0.00	PEAT	ROCK	7.40	No Peat	0	4	2	0	None
15000	Point	130511.14	911732.64	0.17	PEAT	ROCK	13.34	Peaty Soil	1	8	2	16	Medium
15001	Point	130442.16	911802.11	0.59	PEAT	ROCK	10.95	Thin Peat	2	6	2	24	Medium
15002	Point	130418.08	911779.13	1.40	PEAT	ROCK	13.66	Thin Peat	2	8	2	32	High
15003	Point	130416.16	911791.47	0.49	PEAT	ROCK	10.94	Peaty Soil	1	6	2	12	Low
15004	Point	130399.91	911788.75	0.17	PEAT	ROCK	10.94	Peaty Soil	1	6	2	12	Low
15005	Point	130398.78	911786.06	0.13	PEAT	ROCK	14.23	Peaty Soil	1	8	2	16	Medium
15006	Point	130366.08	911766.91	0.00	PEAT	ROCK	12.99	No Peat	0	8	2	0	None
15007	Point	130362.88	911768.56	0.00	PEAT	ROCK	12.07	No Peat	0	8	2	0	None
15008	Point	130358.67	911774.33	0.00	PEAT	ROCK	14.12	No Peat	0	8	2	0	None
15009	Point	130360.32	911774.73	0.00	PEAT	ROCK	13.89	No Peat	0	8	2	0	None
15010	Point	130343.94	911763.22	0.15	PEAT	ROCK	13.53	Peaty Soil	1	8	2	16	Medium
15011	Point	130340.29	911758.22	0.00	PEAT	ROCK	16.73	No Peat	0	8	2	0	None
15012	Point	130322.92	911753.17	0.00	PEAT	ROCK	9.65	No Peat	0	6	2	0	None
15013	Point	130314.58	911750.51	0.00	PEAT	ROCK	10.42	No Peat	0	6	2	0	None
15014	Point	130313.94	911748.79	0.00	PEAT	ROCK	9.65	No Peat	0	6	2	0	None
15015	Point	130312.94	911753.07	0.00	PEAT	ROCK	9.63	No Peat	0	6	2	0	None
15016	Point	130312.69	911755.78	0.00	PEAT	ROCK	9.63	No Peat	0	6	2	0	None
15017	Point	130311.07	911757.56	0.14	PEAT	ROCK	9.73	Peaty Soil	1	6	2	12	Low
15018	Point	130311.32	911761.21	0.13	PEAT	ROCK	13.49	Peaty Soil	1	8	2	16	Medium
15019	Point	130293.60	911751.64	0.00	PEAT	ROCK	9.00	No Peat	0	6	2	0	None
15020	Point	130295.96	911736.81	0.89	PEAT	ROCK	9.00	Thin Peat	2	6	2	24	Medium
15021	Point	130295.99	911736.83	0.89	PEAT	ROCK	8.69	Thin Peat	2	6	2	24	Medium
15022	Point	130271.32	911727.56	0.97	PEAT	ROCK	9.18	Thin Peat	2	6	2	24	Medium
15023	Point	130247.74	911737.18	0.00	PEAT	ROCK	9.52	No Peat	0	6	2	0	None
15024	Point	130245.50	911729.23	0.14	PEAT	ROCK	9.52	Peaty Soil	1	6	2	12	Low
15025	Point	130245.52	911729.27	0.15	PEAT	ROCK	12.29	Peaty Soil	1	8	2	16	Medium
15026	Point	130241.53	911721.82	1.50	PEAT	ROCK	8.42	Thin Peat	2	6	2	24	Medium
15027	Point	130221.74	911711.02	0.00	PEAT	ROCK	7.50	No Peat	0	4	2	0	None
15028	Point	130217.76	911715.74	0.00	PEAT	ROCK	9.39	No Peat	0	6	2	0	None
15029	Point	130217.14	911722.66	0.00	PEAT	ROCK	11.64	No Peat	0	6	2	0	None
15030	Point	130216.64	911726.28	0.00	PEAT	ROCK	11.64	No Peat	0	6	2	0	None
15031	Point	130216.67	911728.01	0.00	PEAT	ROCK	9.67	No Peat	0	6	2	0	None
15032	Point	130200.61	911729.96	0.16	PEAT	ROCK	5.72	Peaty Soil	1	4	2	8	Low
15033	Point	130203.01	911721.17	0.00	PEAT	ROCK	4.62	No Peat	0	4	2	0	None
15034	Point	130203.06	911718.62	0.19	PEAT	ROCK	4.45	Peaty Soil	1	4	2	8	Low
15035	Point	130204.16	911712.06	0.06	PEAT	ROCK	13.29	Peaty Soil	1	8	2	16	Medium
15036	Point	130055.22	911715.03	1.49	PEAT	ROCK	8.75	Thin Peat	2	6	2	24	Medium
15037	Point	130068.03	911713.41	0.56	PEAT	ROCK	12.30	Thin Peat	2	8	2	32	High
15038	Point	130068.98	911720.81	0.00	PEAT	ROCK	10.62	No Peat	0	6	2	0	None
15039	Point	130072.60	911721.62	0.00	PEAT	ROCK	10.63	No Peat	0	6	2	0	None
15040	Point	130075.85	911721.13	0.00	PEAT	ROCK	12.30	No Peat	0	8	2	0	None
15041	Point	130069.73	911724.26	0.00	PEAT	ROCK	12.64	No Peat	0	8	2	0	None
15042	Point	130062.43	911729.94	0.00	PEAT	ROCK	11.09	No Peat	0	6	2	0	None
15043	Point	130084.59	911741.32	0.00	PEAT	ROCK	12.42	No Peat	0	8	2	0	None
15044	Point	130088.43	911737.74	0.00	PEAT	ROCK	11.79	No Peat	0	6	2	0	None
15045	Point	130102.46	911746.57	0.00	PEAT	ROCK	11.79	No Peat	0	6	2	0	None
15046	Point	130100.14	911748.08	0.00	PEAT	ROCK	15.31	No Peat	0	8	2	0	None
15047	Point	130097.21	911750.77	0.44	PEAT	ROCK	10.19	Peaty Soil	1	6	2	12	Low
15048	Point	130111.88	911756.05	0.13	PEAT	ROCK	10.19	Peaty Soil	1	6	2	12	Low
15049	Point	130115.55	911753.30	0.16	PEAT	ROCK	10.86	Peaty Soil	1	6	2	12	Low

ID	SOURCE	X	Y	Depth	Surface	Substrate	Slope	Peat Coefficient	Peat Coefficient	Slope Coefficient	Substrate Coefficient	Risk Coefficient	Potential Instability
1	Point	126515.38	918954.62	0.80	Peat	Rock	10.12	Thin Peat	2	6	2	24	Medium
15050	Point	130135.92	911780.79	1.70	PEAT	ROCK	10.39	Thick Peat	3	6	2	36	High
15051	Point	130159.89	911799.41	0.20	PEAT	ROCK	11.66	Peaty Soil	1	6	2	12	Low
15052	Point	130177.50	911808.35	0.00	PEAT	ROCK	10.36	No Peat	0	6	2	0	None
15053	Point	130173.29	911816.34	0.00	PEAT	ROCK	7.86	No Peat	0	4	2	0	None
15054	Point	130169.88	911819.08	0.00	PEAT	ROCK	9.91	No Peat	0	6	2	0	None
15055	Point	130167.91	911821.12	0.00	PEAT	ROCK	9.91	No Peat	0	6	2	0	None
15056	Point	130165.92	911822.99	0.00	PEAT	ROCK	9.91	No Peat	0	6	2	0	None
15057	Point	131340.53	911710.24	0.99	PEAT	ROCK	6.38	Thin Peat	2	4	2	16	Medium
15058	Point	131355.97	911720.55	0.10	PEAT	ROCK	8.83	Peaty Soil	1	6	2	12	Low
15059	Point	131349.74	911735.48	0.70	PEAT	ROCK	5.88	Thin Peat	2	4	2	16	Medium
15060	Point	131359.13	911731.11	0.61	PEAT	ROCK	9.27	Thin Peat	2	6	2	24	Medium
15061	Point	131364.89	911741.86	0.71	PEAT	ROCK	10.92	Thin Peat	2	6	2	24	Medium
15062	Point	131359.80	911740.35	0.61	PEAT	ROCK	6.42	Thin Peat	2	4	2	16	Medium
15063	Point	131357.74	911739.62	0.01	PEAT	ROCK	18.28	Peaty Soil	1	8	2	16	Medium
15064	Point	131274.24	911754.86	0.64	PEAT	ROCK	12.97	Thin Peat	2	8	2	32	High
15065	Point	131269.83	911771.17	0.18	PEAT	ROCK	12.10	Peaty Soil	1	8	2	16	Medium
15066	Point	131283.99	911760.59	0.02	PEAT	ROCK	21.25	Peaty Soil	1	8	2	16	Medium
15067	Point	131280.91	911753.47	0.00	PEAT	ROCK	20.75	No Peat	0	8	2	0	None
15068	Point	131285.40	911751.53	0.02	PEAT	ROCK	8.17	Peaty Soil	1	6	2	12	Low
15069	Point	131296.36	911760.46	0.61	PEAT	ROCK	11.31	Thin Peat	2	6	2	24	Medium
15070	Point	131305.05	911761.91	0.00	PEAT	ROCK	11.79	No Peat	0	6	2	0	None
15071	Point	131311.90	911766.20	0.58	PEAT	ROCK	12.08	Thin Peat	2	8	2	32	High
15072	Point	131320.83	911768.94	0.12	PEAT	ROCK	7.87	Peaty Soil	1	4	2	8	Low
15073	Point	131331.59	911774.19	0.12	PEAT	ROCK	7.25	Peaty Soil	1	4	2	8	Low
15074	Point	131338.70	911776.05	0.41	PEAT	ROCK	9.18	Peaty Soil	1	6	2	12	Low
15075	Point	131349.09	911774.96	0.21	PEAT	ROCK	3.04	Peaty Soil	1	2	2	4	Negligible
15076	Point	131353.73	911772.93	0.10	PEAT	ROCK	9.88	Peaty Soil	1	6	2	12	Low
15077	Point	131350.70	911767.93	0.07	PEAT	ROCK	13.80	Peaty Soil	1	8	2	16	Medium
15078	Point	131353.06	911761.06	0.10	PEAT	ROCK	12.58	Peaty Soil	1	8	2	16	Medium
15079	Point	131358.88	911756.86	0.12	PEAT	ROCK	12.75	Peaty Soil	1	8	2	16	Medium
15080	Point	131364.18	911761.34	0.00	PEAT	ROCK	9.37	No Peat	0	6	2	0	None
15081	Point	131373.65	911763.17	0.21	PEAT	ROCK	8.30	Peaty Soil	1	6	2	12	Low
15082	Point	131375.40	911774.21	0.50	PEAT	ROCK	6.23	Peaty Soil	1	4	2	8	Low
15083	Point	131371.93	911777.13	0.31	PEAT	ROCK	6.23	Peaty Soil	1	4	2	8	Low
15084	Point	131371.92	911777.15	0.30	PEAT	ROCK	8.49	Peaty Soil	1	6	2	12	Low
15085	Point	131368.29	911776.17	0.50	PEAT	ROCK	6.23	Peaty Soil	1	4	2	8	Low
15086	Point	131371.61	911775.47	0.01	PEAT	ROCK	9.13	Peaty Soil	1	6	2	12	Low
15087	Point	131374.51	911772.67	0.01	PEAT	ROCK	8.30	Peaty Soil	1	6	2	12	Low
15088	Point	131377.58	911771.65	0.01	PEAT	ROCK	9.09	Peaty Soil	1	6	2	12	Low
15089	Point	131374.34	911766.27	0.46	PEAT	ROCK	10.59	Peaty Soil	1	6	2	12	Low
15090	Point	131368.65	911770.15	0.61	PEAT	ROCK	9.73	Thin Peat	2	6	2	24	Medium
15091	Point	131363.54	911774.03	0.10	PEAT	ROCK	5.04	Peaty Soil	1	4	2	8	Low
15092	Point	131356.29	911773.61	0.30	PEAT	ROCK	3.04	Peaty Soil	1	2	2	4	Negligible
15093	Point	131350.85	911770.51	0.10	PEAT	ROCK	4.88	Peaty Soil	1	4	2	8	Low
15094	Point	131356.51	911768.30	0.02	PEAT	ROCK	6.29	Peaty Soil	1	4	2	8	Low
15095	Point	131360.40	911766.93	0.00	PEAT	ROCK	6.64	No Peat	0	4	2	0	None
15096	Point	131367.33	911769.10	0.01	PEAT	ROCK	6.99	Peaty Soil	1	4	2	8	Low
15097	Point	131385.26	911775.00	1.10	PEAT	ROCK	3.60	Thin Peat	2	2	2	8	Low
15098	Point	131386.32	911760.60	0.01	PEAT	ROCK	9.73	Peaty Soil	1	6	2	12	Low
15099	Point	131385.53	911781.96	0.10	PEAT	ROCK	6.24	Peaty Soil	1	4	2	8	Low
15100	Point	131374.90	911783.51	0.00	PEAT	ROCK	2.86	No Peat	0	2	2	0	None
15101	Point	131368.65	911787.50	0.00	PEAT	ROCK	19.32	No Peat	0	8	2	0	None
15102	Point	131385.42	911798.18	0.17	PEAT	ROCK	16.94	Peaty Soil	1	8	2	16	Medium
15103	Point	131383.47	911792.05	0.09	PEAT	ROCK	14.47	Peaty Soil	1	8	2	16	Medium
15104	Point	131382.83	911787.53	0.01	PEAT	ROCK	8.25	Peaty Soil	1	6	2	12	Low
15105	Point	131377.99	911787.90	0.00	PEAT	ROCK	8.25	No Peat	0	6	2	0	None
15106	Point	131377.99	911787.93	0.00	PEAT	ROCK	8.42	No Peat	0	6	2	0	None
15107	Point	131378.20	911793.59	0.00	PEAT	ROCK	13.06	No Peat	0	8	2	0	None
15108	Point	131370.71	911797.04	0.01	PEAT	ROCK	4.18	Peaty Soil	1	4	2	8	Low
15109	Point	131361.47	911798.83	0.43	PEAT	ROCK	5.22	Peaty Soil	1	4	2	8	Low
15110	Point	131358.35	911797.51	0.01	PEAT	ROCK	0.19	Peaty Soil	1	1	2	2	Negligible
15111	Point	131367.31	911794.43	0.00	PEAT	ROCK	7.29	No Peat	0	4	2	0	None
15112	Point	131367.19	911798.44	0.07	PEAT	ROCK	2.59	Peaty Soil	1	2	2	4	Negligible
15113	Point	131362.62	911787.19	0.29	PEAT	ROCK	9.24	Peaty Soil	1	6	2	12	Low
15114	Point	131348.80	911784.13	0.60	PEAT	ROCK	7.28	Thin Peat	2	4	2	16	Medium
15115	Point	131344.99	911781.75	0.02	PEAT	ROCK	5.91	Peaty Soil	1	4	2	8	Low
15116	Point	131337.91	911781.26	0.12	PEAT	ROCK	3.97	Peaty Soil	1	2	2	4	Negligible
15117	Point	131332.53	911781.74	0.00	PEAT	ROCK	3.97	No Peat	0	2	2	0	None
15118	Point	131330.02	911781.59	0.00	PEAT	ROCK	3.71	No Peat	0	2	2	0	None
15119	Point	131321.22	911780.18	0.10	PEAT	ROCK	5.94	Peaty Soil	1	4	2	8	Low
15120	Point	131316.01	911776.66	0.10	PEAT	ROCK	9.58	Peaty Soil	1	6	2	12	Low
15121	Point	131317.46	911773.85	0.05	PEAT	ROCK	9.58	Peaty Soil	1	6	2	12	Low
15122	Point	131315.77	911773.39	0.11	PEAT	ROCK	7.55	Peaty Soil	1	4	2	8	Low
15123	Point	131311.65	911775.61	1.17	PEAT	ROCK	9.61	Thin Peat	2	6	2	24	Medium
15124	Point	131309.06	911776.04	0.64	PEAT	ROCK	10.91	Thin Peat	2	6	2	24	Medium
15125	Point	131302.97	911776.50	0.01	PEAT	ROCK	9.25	Peaty Soil	1	6	2	12	Low
15126	Point	131290.87	911784.08	0.04	PEAT	ROCK	9.11	Peaty Soil	1	6	2	12	Low
15127	Point	131307.14	911783.34	0.39	PEAT	ROCK	3.97	Peaty Soil	1	2	2	4	Negligible
15128	Point	131299.25	911789.52	0.61	PEAT	ROCK	9.80	Thin Peat	2	6	2	24	Medium
15129	Point	131283.13	911800.87	0.03	PEAT	ROCK	12.05	Peaty Soil	1	8	2	16	Medium
15130	Point	131277.95	911805.69	0.02	PEAT	ROCK	17.42	Peaty Soil	1	8	2	16	Medium
15131	Point	131274.77	911804.52	0.09	PEAT	ROCK	19.98	Peaty Soil	1	8	2	16	Medium
15132	Point	131264.30	911804.17	0.10	PEAT	ROCK	21.53	Peaty Soil	1	8	2	16	Medium
15133	Point	131268.68	911821.96	0.09	PEAT	ROCK	17.59	Peaty Soil	1	8	2	16	Medium
15134	Point	131274.70	911820.76	0.00	PEAT	ROCK	10.06	No Peat	0	6	2	0	None
15135	Point	131278.57	911822.46	0.11	PEAT	ROCK	20.11	Peaty Soil	1	8	2	16	Medium
15136	Point	131274.46	911828.68	0.01	PEAT	ROCK	11.58	Peaty Soil	1	6	2	12	Low
15137	Point	131268.45	911830.79	0.03	PEAT	ROCK	11.58	Peaty Soil	1	6	2	12	Low
15138	Point	131267.38	911833.25	0.21	PEAT	ROCK	9.80	Peaty Soil	1	6	2	12	Low
15139	Point	131283.21	911800.52	0.01	PEAT	ROCK	6.48	Peaty Soil	1	4	2	8	Low
15140	Point	131288.61	911801.52	0.01	PEAT	ROCK	9.45	Peaty Soil	1	6	2	12	Low
15141	Point	131291.00	911801.13	0.29	PEAT	ROCK	8.75	Peaty Soil	1	6	2	12	Low
15142	Point	131298.41	911796.16	0.70	PEAT	ROCK	7.04	Thin Peat	2	4	2	16	Medium
15143	Point	131308.03	911796.14	0.41	PEAT	ROCK	6.73	Peaty Soil	1	4	2	8	Low
15144	Point	131320.26	911794.44	1.98	PEAT	ROCK	8.56	Thick Peat	3	6	2	36	High
15145	Point	131332.77	911797.49	1.60	PEAT	ROCK	4.82	Thick Peat	3	4	2	24	Medium
15146	Point	131342.81	911801.62	1.42	PEAT	ROCK	0.61	Thin Peat	2	1	2	4	Negligible
15147	Point	131342.82	911806.28	0.11	PEAT	ROCK	11.64	Peaty Soil	1	6	2	12	Low
15148	Point	131355.05	911805.49	0.00	PEAT	ROCK	11.64	No Peat	0	6	2	0	None
15149	Point	131357.97	911809.22	0.10	PEAT	ROCK	11.27	Peaty Soil	1	6	2	12	Low
15150	Point	131356.55	911816.10	0.30	PEAT	ROCK	9.32	Peaty Soil	1	6	2	12	Low
15151	Point	131347.31	911814.11	0.25	PEAT	ROCK	3.55	Peaty Soil	1	2	2	4	Negligible
15152	Point	131345.66	911809.14	0.00	PEAT	ROCK	12.91	No Peat	0	8	2	0	None
15153	Point	131382.17	911813.09	0.61	PEAT	ROCK	11.01	Thin Peat	2	6	2	24	Medium
15154	Point	131385.62	911847.63	0.22	PEAT	ROCK	10.65	Peaty Soil	1	6	2	12	Low
15155	Point	131386.30	911841.68	0.03	PEAT	ROCK	21.53	Peaty Soil	1	8	2	16	Medium
15156	Point	131372.26	911846.07	0.28	PEAT	ROCK	7.09	Peaty Soil	1	4	2	8	Low
15157	Point	131378.55	911837.68	1.11	PEAT	ROCK	9.43	Thin Peat	2	6	2	24	Medium
15158	Point	131380.51	911828.07	1.51	PEAT	ROCK	10.32	Thick Peat	3	6	2	36	High
15159	Point	131371.03	911826.79	1.60	PEAT	ROCK	9.28	Thick Peat	3	6	2	36	High
15160	Point	131371.47	911834.88	0.30	PEAT	ROCK	14.68	Peaty Soil	1	8	2	16	Medium
15161	Point	131362.23	911830.82	0.70	PEAT	ROCK	10.58	Thin Peat	2	6	2	24	Medium
15162	Point	131359.57	911828.83	0.36	PEAT	ROCK	11.03	Peaty Soil	1	6	2	12	Low
15163	Point	131362.19	911822.40	0.50	PEAT	ROCK	9.28	Peaty Soil	1	6	2	12	Low

ID	SOURCE	X	Y	Depth	Surface	Substrate	Slope	Peat Coefficient	Peat Coefficient	Slope Coefficient	Substrate Coefficient	Risk Coefficient	Potential Instability
1	Point	126515.38	918954.62	0.80	Peat	Rock	10.12	Thin Peat	2	6	2	24	Medium
15164	Point	131350.70	911826.18	0.18	PEAT	ROCK	13.63	Peaty Soil	1	8	2	16	Medium
15165	Point	131358.47	911830.67	2.09	PEAT	ROCK	17.06	Thick Peat	3	8	2	48	High
15166	Point	131360.67	911835.78	0.72	PEAT	ROCK	17.78	Thin Peat	2	8	2	32	High
15167	Point	131366.75	911837.00	0.00	PEAT	ROCK	22.55	No Peat	0	8	2	0	None
15168	Point	131368.68	911847.02	0.43	PEAT	ROCK	10.05	Peaty Soil	1	6	2	12	Low
15169	Point	131354.46	911838.44	0.81	PEAT	ROCK	10.05	Thin Peat	2	6	2	24	Medium
15170	Point	131354.35	911838.46	1.20	PEAT	ROCK	9.14	Thin Peat	2	6	2	24	Medium
15171	Point	131346.95	911829.34	1.58	PEAT	ROCK	15.08	Thick Peat	3	8	2	48	High
15172	Point	131341.81	911832.12	0.54	PEAT	ROCK	7.67	Thin Peat	2	4	2	16	Medium
15173	Point	131336.89	911819.44	0.20	PEAT	ROCK	3.26	Peaty Soil	1	2	2	4	Negligible
15174	Point	131340.39	911814.09	1.59	PEAT	ROCK	6.72	Thick Peat	3	4	2	24	Medium
15175	Point	131331.61	911804.72	0.91	PEAT	ROCK	7.91	Thin Peat	2	4	2	16	Medium
15176	Point	131333.76	911813.56	0.39	PEAT	ROCK	10.59	Peaty Soil	1	6	2	12	Low
15177	Point	131321.88	911809.16	1.00	PEAT	ROCK	9.39	Thin Peat	2	6	2	24	Medium
15178	Point	131317.73	911800.81	0.60	PEAT	ROCK	6.73	Thin Peat	2	4	2	16	Medium
15179	Point	131322.77	911793.72	2.48	PEAT	ROCK	5.94	Thick Peat	3	4	2	24	Medium
15180	Point	131314.96	911783.74	0.80	PEAT	ROCK	3.97	Thin Peat	2	2	2	8	Low
15181	Point	131311.23	911785.15	0.60	PEAT	ROCK	8.45	Thin Peat	2	6	2	24	Medium
15182	Point	131302.68	911788.91	0.81	PEAT	ROCK	6.74	Thin Peat	2	4	2	16	Medium
15183	Point	131306.38	911792.79	0.12	PEAT	ROCK	6.74	Peaty Soil	1	4	2	8	Low
15184	Point	131308.36	911791.83	0.00	PEAT	ROCK	7.23	No Peat	0	4	2	0	None
15185	Point	131307.16	911800.09	0.91	PEAT	ROCK	8.51	Thin Peat	2	6	2	24	Medium
15186	Point	131310.60	911804.52	0.01	PEAT	ROCK	8.13	Peaty Soil	1	6	2	12	Low
15187	Point	131311.40	911807.24	0.00	PEAT	ROCK	8.13	No Peat	0	6	2	0	None
15188	Point	131313.98	911805.04	0.03	PEAT	ROCK	8.13	Peaty Soil	1	6	2	12	Low
15189	Point	131314.86	911809.83	0.32	PEAT	ROCK	12.10	Peaty Soil	1	8	2	16	Medium
15190	Point	131317.49	911814.39	0.19	PEAT	ROCK	10.92	Peaty Soil	1	6	2	12	Low
15191	Point	131318.31	911816.38	0.02	PEAT	ROCK	11.82	Peaty Soil	1	6	2	12	Low
15192	Point	131323.19	911824.69	0.90	PEAT	ROCK	14.41	Thin Peat	2	8	2	32	High
15193	Point	131333.75	911825.90	0.01	PEAT	ROCK	14.41	Peaty Soil	1	8	2	16	Medium
15194	Point	131332.28	911828.05	0.10	PEAT	ROCK	14.41	Peaty Soil	1	8	2	16	Medium
15195	Point	131333.05	911829.66	0.20	PEAT	ROCK	21.67	Peaty Soil	1	8	2	16	Medium
15196	Point	131336.11	911836.71	0.50	PEAT	ROCK	15.82	Peaty Soil	1	8	2	16	Medium
15197	Point	131331.96	911842.29	0.07	PEAT	ROCK	11.91	Peaty Soil	1	6	2	12	Low
15198	Point	131315.25	911843.65	0.71	PEAT	ROCK	13.78	Thin Peat	2	8	2	32	High
15199	Point	131309.58	911838.65	0.10	PEAT	ROCK	12.03	Peaty Soil	1	8	2	16	Medium
15200	Point	131310.07	911836.96	0.02	PEAT	ROCK	15.89	Peaty Soil	1	8	2	16	Medium
15201	Point	131301.39	911831.07	0.50	PEAT	ROCK	10.42	Peaty Soil	1	6	2	12	Low
15202	Point	131293.78	911824.28	0.10	PEAT	ROCK	18.27	Peaty Soil	1	8	2	16	Medium
15203	Point	131289.38	911829.29	0.00	PEAT	ROCK	21.99	No Peat	0	8	2	0	None
15204	Point	131292.85	911830.12	0.02	PEAT	ROCK	18.90	Peaty Soil	1	8	2	16	Medium
15205	Point	131284.42	911831.22	0.09	PEAT	ROCK	15.55	Peaty Soil	1	8	2	16	Medium
15206	Point	131271.36	911842.59	0.12	PEAT	ROCK	7.04	Peaty Soil	1	4	2	8	Low
15207	Point	131278.99	911849.21	0.03	PEAT	ROCK	14.83	Peaty Soil	1	8	2	16	Medium
15208	Point	131273.24	911846.30	0.04	PEAT	ROCK	13.61	Peaty Soil	1	8	2	16	Medium
15209	Point	131283.41	911836.46	0.05	PEAT	ROCK	21.99	Peaty Soil	1	8	2	16	Medium
15210	Point	131290.20	911831.76	0.03	PEAT	ROCK	5.38	Peaty Soil	1	4	2	8	Low
15211	Point	131293.01	911848.17	0.09	PEAT	ROCK	14.62	Peaty Soil	1	8	2	16	Medium
15212	Point	131301.10	911846.10	0.20	PEAT	ROCK	17.48	Peaty Soil	1	8	2	16	Medium
15213	Point	131300.48	911843.06	0.10	PEAT	ROCK	13.25	Peaty Soil	1	8	2	16	Medium
15214	Point	131299.44	911844.96	0.00	PEAT	ROCK	9.20	No Peat	0	6	2	0	None
15215	Point	131295.84	911848.54	0.02	PEAT	ROCK	7.82	Peaty Soil	1	4	2	8	Low
15216	Point	131036.29	911713.83	0.51	PEAT	ROCK	6.40	Thin Peat	2	4	2	16	Medium
15217	Point	131023.53	911726.94	0.01	PEAT	ROCK	11.05	Peaty Soil	1	6	2	12	Low
15218	Point	131010.26	911716.36	0.50	PEAT	ROCK	13.57	Peaty Soil	1	8	2	16	Medium
15219	Point	131003.19	911710.41	0.00	PEAT	ROCK	14.53	No Peat	0	8	2	0	None
15220	Point	130999.51	911710.78	0.00	PEAT	ROCK	14.53	No Peat	0	8	2	0	None
15221	Point	130995.03	911714.40	0.00	PEAT	ROCK	13.10	No Peat	0	8	2	0	None
15222	Point	130992.17	911718.32	0.00	PEAT	ROCK	11.82	No Peat	0	6	2	0	None
15223	Point	130990.30	911714.05	0.00	PEAT	ROCK	11.82	No Peat	0	6	2	0	None
15224	Point	130993.32	911712.60	0.00	PEAT	ROCK	14.53	No Peat	0	8	2	0	None
15225	Point	130997.31	911710.30	0.00	PEAT	ROCK	12.80	No Peat	0	8	2	0	None
15226	Point	130999.05	911732.03	0.00	PEAT	ROCK	11.74	No Peat	0	6	2	0	None
15227	Point	131002.01	911729.09	0.00	PEAT	ROCK	10.69	No Peat	0	6	2	0	None
15228	Point	131005.37	911726.24	0.00	PEAT	ROCK	10.69	No Peat	0	6	2	0	None
15229	Point	131007.26	911728.56	0.00	PEAT	ROCK	10.69	No Peat	0	6	2	0	None
15230	Point	131007.80	911729.28	0.00	PEAT	ROCK	12.52	No Peat	0	8	2	0	None
15231	Point	131004.66	911731.96	0.00	PEAT	ROCK	12.52	No Peat	0	8	2	0	None
15232	Point	131001.80	911734.20	0.00	PEAT	ROCK	12.83	No Peat	0	8	2	0	None
15233	Point	130998.00	911735.24	0.00	PEAT	ROCK	12.58	No Peat	0	8	2	0	None
15234	Point	131004.19	911736.35	0.49	PEAT	ROCK	8.20	Peaty Soil	1	6	2	12	Low
15235	Point	131000.16	911748.58	0.00	PEAT	ROCK	8.20	No Peat	0	6	2	0	None
15236	Point	131002.32	911747.08	0.00	PEAT	ROCK	10.49	No Peat	0	6	2	0	None
15237	Point	131006.56	911743.70	0.00	PEAT	ROCK	7.51	No Peat	0	4	2	0	None
15238	Point	131010.85	911740.82	0.00	PEAT	ROCK	7.51	No Peat	0	4	2	0	None
15239	Point	131013.28	911740.77	0.00	PEAT	ROCK	4.88	No Peat	0	4	2	0	None
15240	Point	131015.52	911741.65	0.00	PEAT	ROCK	7.51	No Peat	0	4	2	0	None
15241	Point	131014.80	911742.23	0.00	PEAT	ROCK	7.51	No Peat	0	4	2	0	None
15242	Point	131012.33	911743.03	0.00	PEAT	ROCK	5.14	No Peat	0	4	2	0	None
15243	Point	131007.83	911745.31	0.00	PEAT	ROCK	8.20	No Peat	0	6	2	0	None
15244	Point	131003.82	911746.78	0.00	PEAT	ROCK	8.20	No Peat	0	6	2	0	None
15245	Point	131004.38	911748.19	0.00	PEAT	ROCK	0.69	No Peat	0	1	2	0	None
15246	Point	131006.22	911750.22	0.00	PEAT	ROCK	5.14	No Peat	0	4	2	0	None
15247	Point	131006.61	911748.68	0.00	PEAT	ROCK	5.14	No Peat	0	4	2	0	None
15248	Point	131008.90	911747.87	0.00	PEAT	ROCK	3.46	No Peat	0	2	2	0	None
15249	Point	131013.36	911747.19	0.00	PEAT	ROCK	2.95	No Peat	0	2	2	0	None
15250	Point	131016.87	911745.09	0.00	PEAT	ROCK	2.26	No Peat	0	2	2	0	None
15251	Point	131020.93	911748.43	0.70	PEAT	ROCK	0.85	Thin Peat	2	1	2	4	Negligible
15252	Point	131014.87	911764.28	0.13	PEAT	ROCK	2.94	Peaty Soil	1	2	2	4	Negligible
15253	Point	131008.71	911761.87	1.20	PEAT	ROCK	3.92	Thin Peat	2	2	2	8	Low
15254	Point	131000.52	911756.49	0.33	PEAT	ROCK	5.45	Peaty Soil	1	4	2	8	Low
15255	Point	130998.07	911756.80	0.01	PEAT	ROCK	9.56	Peaty Soil	1	6	2	12	Low
15256	Point	130993.24	911752.76	0.00	PEAT	ROCK	9.56	No Peat	0	6	2	0	None
15257	Point	130992.86	911751.33	0.00	PEAT	ROCK	10.01	No Peat	0	6	2	0	None
15258	Point	130997.90	911748.32	0.00	PEAT	ROCK	10.01	No Peat	0	6	2	0	None
15259	Point	130996.93	911749.50	0.00	PEAT	ROCK	9.56	No Peat	0	6	2	0	None
15260	Point	130994.24	911750.66	0.00	PEAT	ROCK	9.56	No Peat	0	6	2	0	None
15261	Point	130994.49	911751.86	0.00	PEAT	ROCK	6.51	No Peat	0	4	2	0	None
15262	Point	130996.81	911751.74	0.00	PEAT	ROCK	6.39	No Peat	0	4	2	0	None
15263	Point	130994.15	911770.70	2.99	PEAT	ROCK	9.38	Thick Peat	3	6	2	36	High
15264	Point	130994.18	911783.43	0.00	PEAT	ROCK	9.38	No Peat	0	6	2	0	None
15265	Point	130991.00	911784.67	0.00	PEAT	ROCK	14.35	No Peat	0	8	2	0	None
15266	Point	130990.56	911786.24	0.00	PEAT	ROCK	14.35	No Peat	0	8	2	0	None
15267	Point	130991.90	911788.42	0.00	PEAT	ROCK	4.40	No Peat	0	4	2	0	None
15268	Point	130984.70	911781.55	2.98	PEAT	ROCK	3.86	Thick Peat	3	2	2	12	Low
15269	Point	130975.85	911774.04	1.00	PEAT	ROCK	5.43	Thin Peat	2	4	2	16	Medium
15270	Point	130967.96	911779.34	0.50	PEAT	ROCK	4.21	Peaty Soil	1	4	2	8	Low
15271	Point	130973.66	911783.07	1.29	PEAT	ROCK	4.21	Thin Peat	2	4	2	16	Medium
15272	Point	130974.86	911784.34	2.14	PEAT	ROCK	4.84	Thick Peat	3	4	2	24	Medium
15273	Point	130976.44	911785.69	2.52	PEAT	ROCK	6.50	Thick Peat	3	4	2	24	Medium
15274	Point	130818.82	911829.14	0.12	PEAT	ROCK	6.34	Peaty Soil	1	4	2	8	Low
15275	Point	130813.45	911827.78	0.04	PEAT	ROCK	6.52	Peaty Soil	1	4	2	8	Low
15276	Point	130807.30	911826.65	0.03	PEAT	ROCK	6.97	Peaty Soil	1	4	2	8	Low
15277	Point	130804.46	911825.44	0.17	PEAT	ROCK	6.83	Peaty Soil	1	4	2	8	Low

ID	SOURCE	X	Y	Depth	Surface	Substrate	Slope	Peat Coefficient	Peat Coefficient	Slope Coefficient	Substrate Coefficient	Risk Coefficient	Potential Instability
1	Point	126515.38	918954.62	0.80	Peat	Rock	10.12	Thin Peat	2	6	2	24	Medium
15278	Point	130812.16	911805.60	0.19	PEAT	ROCK	6.42	Peaty Soil	1	4	2	8	Low
15279	Point	130825.09	911787.68	0.04	PEAT	ROCK	2.35	Peaty Soil	1	2	2	4	Negligible
15280	Point	130816.03	911781.87	0.46	PEAT	ROCK	3.23	Peaty Soil	1	2	2	4	Negligible
15281	Point	130833.74	911768.00	2.51	PEAT	ROCK	2.51	Thick Peat	3	2	2	12	Low
15282	Point	130841.91	911745.91	1.13	PEAT	ROCK	2.20	Thin Peat	2	2	2	8	Low
15283	Point	130849.86	911725.34	0.69	Peat	Rock	20.29	Thin Peat	2	8	2	32	High
15284	Point	131546.21	911725.24	0.10	Peat	Rock	20.12	Peaty Soil	1	8	2	16	Medium
15285	Point	131566.95	911739.26	0.40	Peat	Rock	26.32	Peaty Soil	1	8	2	16	Medium
15286	Point	131547.64	911780.30	0.40	Peat	Rock	22.41	Peaty Soil	1	8	2	16	Medium
15287	Point	131525.50	911770.42	0.30	Peat	Rock	24.74	Peaty Soil	1	8	2	16	Medium
15288	Point	131525.13	911811.10	0.30	Peat	Rock	32.41	Peaty Soil	1	8	2	16	Medium
15289	Point	131504.45	911834.95	0.30	Peat	Rock	34.80	Peaty Soil	1	8	2	16	Medium
15290	Point	131495.26	911809.70	0.40	Peat	Rock	22.61	Peaty Soil	1	8	2	16	Medium
15291	Point	131460.61	911846.47	0.50	Peat	Rock	23.42	Peaty Soil	1	8	2	16	Medium
15292	Point	131470.97	911843.76	0.70	Peat	Granular	21.48	Thin Peat	2	8	1	16	Medium
15293	Point	130416.40	911836.60	0.30	Peat	Rock	15.00	Peaty Soil	1	8	2	16	Medium
15294	Point	130393.13	911820.47	0.20	Peat	Granular	7.82	Peaty Soil	1	4	1	4	Negligible
15295	Point	130669.47	911816.50	1.10	Peat	Rock	6.43	Thin Peat	2	4	2	16	Medium
15296	Point	130696.97	911824.84	0.50	Peat	Rock	10.91	Peaty Soil	1	6	2	12	Low
15297	Point	131604.43	911714.86	1.00	Peat	Rock	3.50	Thin Peat	2	2	2	8	Low
15298	Point	131584.95	911760.35	4.80	Peat	Rock	4.23	Thick Peat	3	4	2	24	Medium
15299	Point	131561.61	911804.10	1.40	Peat	Granular	5.59	Thin Peat	2	4	1	8	Low
15300	Point	131573.58	911846.91	0.50	Peat	Rock	1.08	Peaty Soil	1	1	2	2	Negligible
15301	Point	131535.50	911826.99	3.00	Peat	Rock	6.72	Thick Peat	3	4	2	24	Medium
15302	Point	130293.90	911726.89	0.10	Peat	Rock	8.05	Peaty Soil	1	6	2	12	Low
15303	Point	130283.21	911727.66	0.20	Peat	Rock	9.75	Peaty Soil	1	6	2	12	Low
15304	Point	130294.55	911716.84	0.10	Peat	Rock	9.44	Peaty Soil	1	6	2	12	Low
15305	Point	130283.90	911716.89	0.20	Peat	Rock	8.37	Peaty Soil	1	6	2	12	Low
15306	Point	130274.85	911716.08	0.20	Peat	Granular	9.71	Peaty Soil	1	6	1	6	Low
15307	Point	130263.90	911716.89	4.60	Peat	Rock	9.44	Thick Peat	3	6	2	36	High
15308	Point	130253.90	911716.89	1.20	ROCK	ROCK	12.43	Thin Peat	2	8	2	32	High
15309	Point	129227.92	911704.60	0.00	PEAT	GRANULAR	14.80	No Peat	0	8	1	0	None
15310	Point	129985.75	911702.26	1.00	PEAT	GRANULAR	4.58	Thin Peat	2	4	1	8	Low
15311	Point	130715.50	911704.45	2.20	PEAT	GRANULAR	12.94	Thick Peat	3	8	1	24	Medium
15312	Point	129686.29	911676.05	0.90	PEAT	GRANULAR	8.00	Thin Peat	2	4	1	8	Low
15313	Point	129657.28	911624.22	0.40	PEAT	GRANULAR	17.31	Peaty Soil	1	8	1	8	Low
15314	Point	128942.71	911613.63	0.20	ROCK	ROCK	8.83	Peaty Soil	1	6	2	12	Low
15315	Point	129228.07	911654.52	0.00	PEAT	GRANULAR	17.88	No Peat	0	8	1	0	None
15316	Point	129266.23	911622.88	0.30	ROCK	ROCK	20.56	Peaty Soil	1	8	2	16	Medium
15317	Point	129304.11	911637.99	0.00	PEAT	GRANULAR	12.72	No Peat	0	8	1	0	None
15318	Point	129144.07	911654.27	1.20	PEAT	GRANULAR	14.33	Thin Peat	2	8	1	16	Medium
15319	Point	129050.75	911621.53	0.20	PEAT	GRANULAR	22.91	Peaty Soil	1	8	1	8	Low
15320	Point	129438.90	911618.03	0.40	PEAT	GRANULAR	21.78	Peaty Soil	1	8	1	8	Low
15321	Point	129412.17	911673.83	0.20	PEAT	GRANULAR	6.07	Peaty Soil	1	4	1	4	Negligible
15322	Point	129537.27	911649.50	0.40	PEAT	GRANULAR	11.39	Peaty Soil	1	6	1	6	Low
15323	Point	129910.25	911640.93	1.20	PEAT	GRANULAR	5.71	Thin Peat	2	4	1	8	Low
15324	Point	130434.10	911629.61	0.40	PEAT	GRANULAR	4.02	Peaty Soil	1	4	1	4	Negligible
15325	Point	130349.54	911632.55	0.20	PEAT	GRANULAR	6.39	Peaty Soil	1	4	1	4	Negligible
15326	Point	130307.58	911618.45	0.40	PEAT	GRANULAR	9.71	Peaty Soil	1	6	1	6	Low
15327	Point	130200.40	911624.60	0.20	PEAT	ROCK	2.37	Peaty Soil	1	2	2	4	Negligible
15328	Point	130770.58	911632.71	1.80	ROCK	ROCK	10.46	Thick Peat	3	6	2	36	High
15329	Point	129619.68	911603.13	0.00	PEAT	GRANULAR	15.09	No Peat	0	8	1	0	None
15330	Point	129622.26	911591.60	0.80	PEAT	GRANULAR	9.40	Thin Peat	2	6	1	12	Low
15331	Point	129633.50	911547.65	0.50	PEAT	GRANULAR	12.09	Peaty Soil	1	8	1	8	Low
15332	Point	128939.93	911535.07	0.30	ROCK	ROCK	2.15	Peaty Soil	1	2	2	4	Negligible
15333	Point	129302.57	911571.82	0.00	PEAT	GRANULAR	3.46	No Peat	0	2	1	0	None
15334	Point	129220.96	911548.52	0.20	ROCK	ROCK	15.60	Peaty Soil	1	8	2	16	Medium
15335	Point	129181.30	911603.16	0.00	ROCK	ROCK	13.11	No Peat	0	8	2	0	None
15336	Point	129105.79	911569.39	0.00	ROCK	ROCK	14.51	No Peat	0	8	2	0	None
15337	Point	129117.62	911534.14	0.00	PEAT	GRANULAR	16.92	No Peat	0	8	1	0	None
15338	Point	129522.63	911531.36	1.10	PEAT	GRANULAR	20.35	Thin Peat	2	8	1	16	Medium
15339	Point	129472.36	911531.80	0.50	PEAT	GRANULAR	13.51	Peaty Soil	1	8	1	8	Low
15340	Point	129456.22	911576.27	0.80	PEAT	GRANULAR	4.99	Thin Peat	2	4	1	8	Low
15341	Point	129924.24	911558.82	1.00	PEAT	GRANULAR	6.37	Thin Peat	2	4	1	8	Low
15342	Point	130517.68	911536.09	0.40	PEAT	GRANULAR	13.03	Peaty Soil	1	8	1	8	Low
15343	Point	130425.64	911552.75	0.30	PEAT	GRANULAR	4.99	Peaty Soil	1	4	1	4	Negligible
15344	Point	130309.13	911550.96	1.10	PEAT	GRANULAR	5.45	Thin Peat	2	4	1	8	Low
15345	Point	130238.88	911533.38	1.20	PEAT	GRANULAR	7.59	Thin Peat	2	4	1	8	Low
15346	Point	130131.20	911537.89	0.80	PEAT	GRANULAR	5.90	Thin Peat	2	4	1	8	Low
15347	Point	130037.46	911538.29	1.10	PEAT	GRANULAR	12.01	Thin Peat	2	8	1	16	Medium
15348	Point	130040.33	911589.29	1.10	PEAT	GRANULAR	11.31	Thin Peat	2	6	1	12	Low
15349	Point	130610.08	911539.33	0.30	PEAT	GRANULAR	20.13	Peaty Soil	1	8	1	8	Low
15350	Point	129619.35	911451.26	0.80	ROCK	ROCK	7.09	Thin Peat	2	4	2	16	Medium
15351	Point	129332.22	911506.51	0.00	ROCK	ROCK	19.12	No Peat	0	8	2	0	None
15352	Point	129366.45	911463.61	0.00	PEAT	GRANULAR	17.79	No Peat	0	8	1	0	None
15353	Point	129237.77	911524.11	1.70	PEAT	GRANULAR	14.05	Thick Peat	3	8	1	24	Medium
15354	Point	129044.83	911527.37	0.20	PEAT	GRANULAR	5.99	Peaty Soil	1	4	1	4	Negligible
15355	Point	128640.44	911417.54	1.20	PEAT	GRANULAR	5.32	Thin Peat	2	4	1	8	Low
15356	Point	128715.25	911433.66	2.20	PEAT	GRANULAR	5.59	Thick Peat	3	4	1	12	Low
15357	Point	128924.16	911426.87	1.80	ROCK	ROCK	16.75	Thick Peat	3	8	2	48	High
15358	Point	129394.38	911428.20	0.00	PEAT	GRANULAR	9.96	No Peat	0	6	1	0	None
15359	Point	129316.15	911415.46	0.40	PEAT	GRANULAR	14.92	Peaty Soil	1	8	1	8	Low
15360	Point	129257.47	911412.75	0.80	ROCK	ROCK	18.37	Thin Peat	2	8	2	32	High
15361	Point	129239.97	911431.44	0.00	ROCK	ROCK	8.98	No Peat	0	6	2	0	None
15362	Point	129106.91	911434.91	0.00	PEAT	GRANULAR	16.02	No Peat	0	8	1	0	None
15363	Point	129039.80	911431.66	0.20	PEAT	GRANULAR	2.65	Peaty Soil	1	2	1	2	Negligible
15364	Point	129534.72	911430.20	0.30	PEAT	ROCK	5.44	Peaty Soil	1	4	2	8	Low
15365	Point	130467.42	911418.38	0.00	PEAT	GRANULAR	3.50	No Peat	0	2	1	0	None
15366	Point	129938.90	911447.25	1.00	PEAT	GRANULAR	2.63	Thin Peat	2	2	1	4	Negligible
15367	Point	130023.27	911435.38	1.60	PEAT	GRANULAR	4.01	Thick Peat	3	4	1	12	Low
15368	Point	130123.82	911430.61	0.40	PEAT	GRANULAR	3.74	Peaty Soil	1	2	1	2	Negligible
15369	Point	130216.29	911437.74	0.20	PEAT	GRANULAR	3.16	Peaty Soil	1	2	1	2	Negligible
15370	Point	130327.54	911440.63	0.30	PEAT	GRANULAR	11.15	Peaty Soil	1	6	1	6	Low
15371	Point	130429.46	911447.31	0.30	PEAT	GRANULAR	3.94	Peaty Soil	1	2	1	2	Negligible
15372	Point	129829.20	911433.66	1.10	PEAT	ROCK	18.51	Thin Peat	2	8	2	32	High
15373	Point	131925.16	911435.87	0.10	PEAT	ROCK	10.37	Peaty Soil	1	6	2	12	Low
15374	Point	131331.93	911427.99	0.10	ROCK	ROCK	12.22	Peaty Soil	1	8	2	16	Medium
15375	Point	131219.39	911442.96	0.00	PEAT	GRANULAR	10.51	No Peat	0	6	1	0	None
15376	Point	131087.67	911438.12	1.80	PEAT	ROCK	10.08	Thick Peat	3	6	2	36	High
15377	Point	131015.29	911448.19	1.30	PEAT	ROCK	6.26	Thin Peat	2	4	2	16	Medium
15378	Point	130913.21	911373.00	0.90	PEAT	ROCK	7.65	Thin Peat	2	4	2	16	Medium
15379	Point	130845.44	911442.51	1.20	PEAT	GRANULAR	0.93	Thin Peat	2	1	1	2	Negligible
15380	Point	129622.38	911369.33	1.40	PEAT	GRANULAR	5.25	Thin Peat	2	4	1	8	Low
15381	Point	129608.99	911339.53	0.80	PEAT	GRANULAR	4.13	Thin Peat	2	4	1	8	Low
15382	Point	128539.38	911301.94	0.20	PEAT	GRANULAR	2.88	Peaty Soil	1	2	1	2	Negligible
15383	Point	128646.71	911326.83	0.80	PEAT	GRANULAR	5.04	Thin Peat	2	4	1	8	Low
15384	Point	128743.86	911330.07	2.10	PEAT	GRANULAR	7.93	Thick Peat	3	4	1	12	Low
15385	Point	128822.99	911331.19	2.40	PEAT	GRANULAR	6.87	Thick Peat	3	4	1	12	Low
15386	Point	128905.42	911330.05	0.30	PEAT	GRANULAR	20.02	Peaty Soil	1	8	1	8	Low
15387	Point	129014.71	911341.78	0.40	PEAT	GRANULAR	4.64	Peaty Soil	1	4	1	4	Negligible
15388	Point	129111.25	911320.13	1.00	ROCK	ROCK	7.94	Thin Peat	2	4	2	16	Medium
15389	Point	129106.06	911301.87	0.00	ROCK	ROCK	22.21	No Peat	0	8	2	0	None
15390	Point	129216.50	911333.44	0.00	ROCK	ROCK	24.55	No Peat	0	8	2	0	None
15391	Point	129316.14	911333.93	0.00	ROCK	ROCK	18.36	No Peat	0	8	2	0	None

ID	SOURCE	X	Y	Depth	Surface	Substrate	Slope	Peat Coefficient	Peat Coefficient	Slope Coefficient	Substrate Coefficient	Risk Coefficient	Potential Instability
1	Point	126515.38	918954.62	0.80	Peat	Rock	10.12	Thin Peat	2	6	2	24	Medium
15392	Point	129417.47	911331.88	0.00	PEAT	GRANULAR	12.14	No Peat	0	8	1	0	None
15393	Point	129514.91	911310.18	0.60	ROCK	ROCK	20.40	Thin Peat	2	8	2	32	High
15394	Point	130623.62	911348.17	0.00	PEAT	GRANULAR	4.35	No Peat	0	4	1	0	None
15395	Point	130718.21	911329.67	0.40	PEAT	GRANULAR	17.00	Peaty Soil	1	8	1	8	Low
15396	Point	130527.81	911312.21	0.90	PEAT	GRANULAR	13.45	Thin Peat	2	8	1	16	Medium
15397	Point	130444.81	911334.03	0.30	PEAT	GRANULAR	8.29	Peaty Soil	1	6	1	6	Low
15398	Point	130350.79	911336.11	0.40	PEAT	GRANULAR	2.06	Peaty Soil	1	2	1	2	Negligible
15399	Point	130230.66	911336.25	0.30	PEAT	GRANULAR	2.02	Peaty Soil	1	2	1	2	Negligible
15400	Point	130205.97	911332.15	2.50	PEAT	GRANULAR	5.46	Thick Peat	3	4	1	12	Low
15401	Point	130169.54	911325.31	0.80	PEAT	GRANULAR	8.54	Thin Peat	2	6	1	12	Low
15402	Point	130141.13	911320.17	0.30	PEAT	GRANULAR	6.76	Peaty Soil	1	4	1	4	Negligible
15403	Point	130041.83	911341.98	1.00	PEAT	GRANULAR	15.54	Thin Peat	2	8	1	16	Medium
15404	Point	129983.78	911332.51	1.10	PEAT	GRANULAR	2.84	Thin Peat	2	2	1	4	Negligible
15405	Point	129937.22	911330.65	1.20	PEAT	GRANULAR	1.98	Thin Peat	2	1	1	2	Negligible
15406	Point	129834.41	911327.01	0.20	PEAT	GRANULAR	13.07	Peaty Soil	1	8	1	8	Low
15407	Point	131425.15	911343.95	0.50	PEAT	ROCK	16.14	Peaty Soil	1	8	2	16	Medium
15408	Point	131512.57	911323.94	0.80	PEAT	ROCK	18.42	Thin Peat	2	8	2	32	High
15409	Point	131936.46	911344.18	0.10	PEAT	GRANULAR	9.59	Peaty Soil	1	6	1	6	Low
15410	Point	131340.66	911322.58	0.50	PEAT	GRANULAR	10.47	Peaty Soil	1	6	1	6	Low
15411	Point	131225.88	911354.85	0.90	PEAT	GRANULAR	11.05	Thin Peat	2	6	1	12	Low
15412	Point	131090.57	911318.12	0.50	PEAT	GRANULAR	6.78	Peaty Soil	1	4	1	4	Negligible
15413	Point	131109.65	911335.73	1.40	PEAT	GRANULAR	3.58	Thin Peat	2	2	1	4	Negligible
15414	Point	129537.64	911244.78	0.40	PEAT	GRANULAR	8.93	Peaty Soil	1	6	1	6	Low
15415	Point	129441.08	911240.17	0.30	PEAT	GRANULAR	15.02	Peaty Soil	1	8	1	8	Low
15416	Point	129307.93	911232.10	0.30	PEAT	GRANULAR	10.73	Peaty Soil	1	6	1	6	Low
15417	Point	129231.05	911220.39	0.30	PEAT	GRANULAR	15.03	Peaty Soil	1	8	1	8	Low
15418	Point	129116.26	911228.20	0.90	PEAT	GRANULAR	8.52	Thin Peat	2	6	1	12	Low
15419	Point	129036.37	911253.56	1.30	PEAT	GRANULAR	7.16	Thin Peat	2	4	1	8	Low
15420	Point	128934.04	911243.96	0.00	ROCK	ROCK	8.13	No Peat	0	6	2	0	None
15421	Point	128927.12	911241.08	0.00	PEAT	GRANULAR	7.33	No Peat	0	4	1	0	None
15422	Point	128838.56	911232.03	0.40	PEAT	GRANULAR	5.45	Peaty Soil	1	4	1	4	Negligible
15423	Point	128801.69	911233.24	2.00	PEAT	GRANULAR	4.37	Thick Peat	3	4	1	12	Low
15424	Point	128725.38	911219.82	0.40	PEAT	GRANULAR	4.45	Peaty Soil	1	4	1	4	Negligible
15425	Point	128522.57	911210.57	0.90	PEAT	GRANULAR	1.47	Thin Peat	2	1	1	2	Negligible
15426	Point	128624.15	911227.84	0.70	PEAT	GRANULAR	11.69	Thin Peat	2	6	1	12	Low
15427	Point	130726.55	911241.24	0.30	PEAT	GRANULAR	14.14	Peaty Soil	1	8	1	8	Low
15428	Point	130805.25	911240.57	1.20	PEAT	GRANULAR	7.41	Thin Peat	2	4	1	8	Low
15429	Point	130621.18	911226.03	2.20	ROCK	ROCK	10.73	Thick Peat	3	6	2	36	High
15430	Point	130598.85	911236.29	0.00	ROCK	ROCK	7.71	No Peat	0	4	2	0	None
15431	Point	130543.23	911236.34	0.00	PEAT	GRANULAR	6.11	No Peat	0	4	1	0	None
15432	Point	130525.12	911238.87	1.50	PEAT	GRANULAR	8.73	Thin Peat	2	6	1	12	Low
15433	Point	130223.49	911231.93	1.00	PEAT	GRANULAR	3.56	Thin Peat	2	2	1	4	Negligible
15434	Point	130125.52	911223.87	3.00	PEAT	GRANULAR	5.58	Thick Peat	3	4	1	12	Low
15435	Point	130106.86	911221.22	0.30	PEAT	GRANULAR	9.85	Peaty Soil	1	6	1	6	Low
15436	Point	130034.01	911225.23	0.20	PEAT	GRANULAR	3.50	Peaty Soil	1	2	1	2	Negligible
15437	Point	129827.64	911236.07	0.20	PEAT	GRANULAR	6.32	Peaty Soil	1	4	1	4	Negligible
15438	Point	129929.87	911226.71	0.80	PEAT	GRANULAR	2.70	Thin Peat	2	2	1	4	Negligible
15439	Point	130043.73	911256.41	1.20	ROCK	ROCK	1.82	Thin Peat	2	1	2	4	Negligible
15440	Point	130053.95	911281.77	0.00	PEAT	ROCK	14.49	No Peat	0	8	2	0	None
15441	Point	131514.10	911236.39	1.50	PEAT	ROCK	12.08	Thin Peat	2	8	2	32	High
15442	Point	131625.73	911252.98	0.70	PEAT	ROCK	29.65	Thin Peat	2	8	2	32	High
15443	Point	131755.21	911242.67	0.20	PEAT	GRANULAR	10.60	Peaty Soil	1	6	1	6	Low
15444	Point	131412.05	911228.98	2.20	PEAT	GRANULAR	6.28	Thick Peat	3	4	1	12	Low
15445	Point	131328.88	911246.33	0.90	PEAT	GRANULAR	10.97	Thin Peat	2	6	1	12	Low
15446	Point	131113.75	911241.22	0.50	Rock	Rock	33.84	Peaty Soil	1	8	2	16	Medium
15447	Point	129325.06	911608.68	0.00	Peat	Rock	17.83	No Peat	0	8	2	0	None
15448	Point	129281.00	911605.66	0.70	Rock	Rock	14.56	Thin Peat	2	8	2	32	High
15449	Point	129259.86	911617.82	0.00	Rock	Rock	10.89	No Peat	0	6	2	0	None
15450	Point	129243.79	911570.42	0.00	Peat	Rock	5.51	No Peat	0	4	2	0	None
15451	Point	129230.32	911565.08	2.40	Peat	Granular	10.59	Thick Peat	3	6	1	18	Medium
15452	Point	129220.15	911534.22	2.00	PEAT	Rock	5.30	Thick Peat	3	4	2	24	Medium
15453	Point	129219.49	911537.11	0.00	Rock	Rock	10.25	No Peat	0	6	2	0	None
15454	Point	129171.65	911519.29	0.00	Peat	Rock	15.25	No Peat	0	8	2	0	None
15455	Point	129037.77	911551.04	0.70	Peat	Granular	12.01	Thin Peat	2	8	1	16	Medium
15456	Point	128955.40	911496.23	0.90	Peat	Granular	9.61	Thin Peat	2	6	1	12	Low
15457	Point	128777.73	911347.00	1.80	Peat	Granular	4.49	Thick Peat	3	4	1	12	Low
15458	Point	128759.94	911291.85	1.90	Peat	Granular	7.57	Thick Peat	3	4	1	12	Low
15459	Point	128799.34	911284.60	1.80	Peat	Granular	6.74	Thick Peat	3	4	1	12	Low
15460	Point	128797.19	911255.45	0.90	Peat	Granular	6.32	Thin Peat	2	4	1	8	Low
15461	Point	128839.78	911271.38	2.60	Peat	Granular	5.52	Thick Peat	3	4	1	12	Low
15462	Point	128852.41	911278.92	2.70	Peat	Granular	7.03	Thick Peat	3	4	1	12	Low
15463	Point	128861.28	911264.05	1.90	Peat	Granular	7.02	Thick Peat	3	4	1	12	Low
15464	Point	128861.54	911252.48	0.90	Peat	Granular	6.22	Thin Peat	2	4	1	8	Low
15465	Point	128860.54	911243.70	1.60	Peat	Granular	5.39	Thick Peat	3	4	1	12	Low
15466	Point	128861.11	911232.20	0.90	Peat	Granular	7.24	Thin Peat	2	4	1	8	Low
15467	Point	128861.46	911224.19	0.60	Soil	Granular	8.42	Thin Peat	2	6	1	12	Low
15468	Point	128861.28	911213.07	0.20	Peat	Granular	5.70	Peaty Soil	1	4	1	4	Negligible
15469	Point	128871.21	911212.82	2.50	Peat	Granular	6.16	Thick Peat	3	4	1	12	Low
15470	Point	128871.39	911222.54	1.30	Peat	Granular	6.15	Thin Peat	2	4	1	8	Low
15471	Point	128871.39	911231.55	2.60	Peat	Granular	6.36	Thick Peat	3	4	1	12	Low
15472	Point	128871.24	911243.36	2.70	Peat	Granular	7.24	Thick Peat	3	4	1	12	Low
15473	Point	128871.65	911251.77	1.90	Peat	Granular	7.18	Thick Peat	3	4	1	12	Low
15474	Point	128871.72	911262.47	0.90	Peat	Granular	8.61	Thin Peat	2	6	1	12	Low
15475	Point	128881.18	911262.62	2.50	Peat	Granular	9.57	Thick Peat	3	6	1	18	Medium
15476	Point	128880.67	911254.17	0.90	Peat	Granular	7.89	Thin Peat	2	4	1	8	Low
15477	Point	128881.45	911244.72	1.10	Peat	Granular	6.26	Thin Peat	2	4	1	8	Low
15478	Point	128881.21	911232.80	1.30	Peat	Granular	7.37	Thin Peat	2	4	1	8	Low
15479	Point	128880.90	911222.82	1.40	Peat	Granular	7.60	Thin Peat	2	4	1	8	Low
15480	Point	128881.78	911212.79	2.70	Peat	Granular	8.90	Thick Peat	3	6	1	18	Medium
15481	Point	128892.02	911212.54	0.90	Peat	Granular	10.32	Thin Peat	2	6	1	12	Low
15482	Point	128891.56	911222.60	0.70	Peat	Granular	12.76	Thin Peat	2	8	1	16	Medium
15483	Point	128891.53	911232.71	0.60	Peat	Granular	15.13	Thin Peat	2	8	1	16	Medium
15484	Point	128891.38	911242.49	0.50	Soil	Granular	17.39	Peaty Soil	1	8	1	8	Low
15485	Point	128892.10	911253.28	0.10	Peat	Granular	13.51	Peaty Soil	1	8	1	8	Low
15486	Point	128891.45	911262.37	1.90	Peat	Granular	11.79	Thick Peat	3	6	1	18	Medium
15487	Point	128901.26	911261.74	0.90	Peat	Granular	10.51	Thin Peat	2	6	1	12	Low
15488	Point	128900.37	911252.38	1.00	Peat	Granular	15.26	Thin Peat	2	8	1	16	Medium
15489	Point	128902.02	911241.27	1.10	Peat	Granular	13.32	Thin Peat	2	8	1	16	Medium
15490	Point	128901.35	911232.28	0.70	Soil	Granular	12.37	Thin Peat	2	8	1	16	Medium
15491	Point	128900.49	911222.25	0.30	Soil	Granular	11.96	Peaty Soil	1	6	1	6	Low
15492	Point	128900.98	911212.95	0.10	Soil	Granular	6.61	Peaty Soil	1	4	1	4	Negligible
15493	Point	128911.07	911212.10	0.20	Peat	Granular	8.82	Peaty Soil	1	6	1	6	Low
15494	Point	128910.97	911222.97	0.60	Soil	Granular	10.06	Thin Peat	2	6	1	12	Low
15495	Point	128910.71	911232.75	0.00	Rock	Rock	14.03	No Peat	0	8	2	0	None
15496	Point	128911.47	911242.04	0.00	Soil	Rock	10.57	No Peat	0	6	2	0	None
15497	Point	128911.37	911252.49	0.30	Soil	Granular	9.22	Peaty Soil	1	6	1	6	Low
15498	Point	128911.33	911262.10	0.30	Soil	Granular	1.20	Peaty Soil	1	1	1	1	Negligible
15499	Point	128921.70	911262.96	0.10	Soil	Granular	6.73	Peaty Soil	1	4	1	4	Negligible
15500	Point	128921.11	911251.84	0.20	Rock	Rock	9.53	Peaty Soil	1	6	2	12	Low
15501	Point	128920.99	911243.12	0.00	Soil	Rock	7.59	No Peat	0	4	2	0	None
15502	Point	128920.58	911232.19	0.10	Soil	Granular	6.72	Peaty Soil	1	4	1	4	Negligible
15503	Point	128921.61	911222.23	0.10	Soil	Rock	5.35	Peaty Soil	1	4	2	8	Low
15504	Point	128921.57	911212.35	0.00	Peat	Granular	4.79	No Peat	0	4	1	0	None
15505	Point	128934.13	911211.83	0.70	Soil	Rock	9.20	Thin Peat	2	6	2	24	Medium

ID	SOURCE	X	Y	Depth	Surface	Substrate	Slope	Peat Coefficient	Peat Coefficient	Slope Coefficient	Substrate Coefficient	Risk Coefficient	Potential Instability
1	Point	126515.38	918954.62	0.80	Peat	Rock	10.12	Thin Peat	2	6	2	24	Medium
15506	Point	128979.83	911217.00	0.20	Peat	Granular	2.91	Peaty Soil	1	2	1	2	Negligible
15507	Point	129537.06	911218.19	0.90	Peat	Granular	6.66	Thin Peat	2	4	1	8	Low
15508	Point	129561.32	911219.06	0.70	Peat	Granular	2.85	Thin Peat	2	2	1	4	Negligible
15509	Point	129612.67	911238.07	1.70	Peat	Granular	4.35	Thick Peat	3	4	1	12	Low
15510	Point	129617.82	911265.35	2.70	Peat	Rock	5.16	Thick Peat	3	4	2	24	Medium
15511	Point	129619.28	911285.22	2.20	Peat	Granular	2.66	Thick Peat	3	2	1	6	Low
15512	Point	129623.19	911310.89	2.30	Peat	Granular	17.09	Thick Peat	3	8	1	24	Medium
15513	Point	129635.65	911411.27	0.60	Peat	Granular	8.17	Thin Peat	2	6	1	12	Low
15514	Point	129622.21	911485.29	0.50	Peat	Granular	4.94	Peaty Soil	1	4	1	4	Negligible
15515	Point	129593.69	911491.03	0.90	Peat	Granular	12.41	Thin Peat	2	8	1	16	Medium
15516	Point	129568.79	911494.36	1.70	Peat	Granular	14.16	Thick Peat	3	8	1	24	Medium
15517	Point	129544.92	911497.67	0.50	Peat	Granular	9.30	Peaty Soil	1	6	1	6	Low
15518	Point	129543.36	911471.92	0.90	Soil	Granular	6.34	Thin Peat	2	4	1	8	Low
15519	Point	129567.17	911468.26	0.30	Peat	Granular	11.38	Peaty Soil	1	6	1	6	Low
15520	Point	129562.23	911476.50	0.60	Peat	Granular	4.40	Thin Peat	2	4	1	8	Low
15521	Point	129577.83	911455.19	3.40	Peat	Granular	9.88	Thick Peat	3	6	1	18	Medium
15522	Point	129591.95	911465.29	0.60	Peat	Granular	6.89	Thin Peat	2	4	1	8	Low
15523	Point	129588.59	911441.32	3.30	Peat	Granular	13.61	Thick Peat	3	8	1	24	Medium
15524	Point	129574.41	911441.40	0.80	Peat	Granular	17.36	Thin Peat	2	8	1	16	Medium
15525	Point	129563.87	911443.80	0.90	Peat	Granular	9.72	Thin Peat	2	6	1	12	Low
15526	Point	129559.43	911416.75	0.70	Rock	Rock	8.56	Thin Peat	2	6	2	24	Medium
15527	Point	129572.82	911415.96	0.00	Peat	Granular	8.08	No Peat	0	6	1	0	None
15528	Point	129585.56	911416.24	0.60	Peat	Granular	13.35	Thin Peat	2	8	1	16	Medium
15529	Point	129597.02	911412.22	0.50	Peat	Granular	6.60	Peaty Soil	1	4	1	4	Negligible
15530	Point	129609.68	911414.58	2.10	Peat	Granular	8.46	Thick Peat	3	6	1	18	Medium
15531	Point	129969.28	911253.87	1.50	Peat	Rock	9.64	Thin Peat	2	6	2	24	Medium
15532	Point	129986.34	911262.63	1.80	Peat	Granular	9.07	Thick Peat	3	6	1	18	Medium
15533	Point	129974.74	911287.06	1.20	Soil	Rock	21.12	Thin Peat	2	8	2	32	High
15534	Point	129985.36	911299.52	0.30	Peat	Granular	10.89	Peaty Soil	1	6	1	6	Low
15535	Point	129982.61	911398.13	1.10	Peat	Granular	7.05	Thin Peat	2	4	1	8	Low
15536	Point	129990.78	911416.75	1.00	Peat	Granular	3.13	Thin Peat	2	2	1	4	Negligible
15537	Point	130001.39	911482.13	2.50	Soil	Granular	3.45	Thick Peat	3	2	1	6	Low
15538	Point	130012.21	911546.79	0.20	Peat	Granular	8.57	Peaty Soil	1	6	1	6	Low
15539	Point	128494.41	911387.15	0.50	Peat	Granular	7.05	Peaty Soil	1	4	1	4	Negligible
15540	Point	128484.81	911385.93	0.40	Peat	Granular	7.50	Peaty Soil	1	4	1	4	Negligible
15541	Point	128474.76	911385.92	1.20	Peat	Granular	7.55	Thin Peat	2	4	1	8	Low
15542	Point	128464.21	911387.01	1.00	Soil	Rock	10.06	Thin Peat	2	6	2	24	Medium
15543	Point	128454.43	911385.24	0.20	Peat	Rock	10.06	Peaty Soil	1	6	2	12	Low
15544	Point	128445.19	911386.28	0.60	Soil	Rock	8.35	Thin Peat	2	6	2	24	Medium
15545	Point	128435.45	911386.18	0.30	Peat	Rock	8.78	Peaty Soil	1	6	2	12	Low
15546	Point	128435.23	911376.37	0.50	Soil	Granular	9.54	Peaty Soil	1	6	1	6	Low
15547	Point	128444.88	911376.85	0.10	Soil	Granular	11.28	Peaty Soil	1	6	1	6	Low
15548	Point	128454.96	911376.27	0.20	Peat	Granular	7.97	Peaty Soil	1	4	1	4	Negligible
15549	Point	128464.02	911377.12	0.50	Soil	Granular	11.10	Peaty Soil	1	6	1	6	Low
15550	Point	128454.86	911373.71	0.20	Peat	Rock	6.83	Peaty Soil	1	4	2	8	Low
15551	Point	128475.32	911375.16	0.10	Soil	Granular	6.82	Peaty Soil	1	4	1	4	Negligible
15552	Point	128484.97	911375.84	0.20	Soil	Rock	10.30	Peaty Soil	1	6	2	12	Low
15553	Point	128495.24	911376.02	0.30	Peat	Rock	10.01	Peaty Soil	1	6	2	12	Low
15554	Point	128495.04	911366.13	0.40	Soil	Rock	7.84	Peaty Soil	1	4	2	8	Low
15555	Point	128484.05	911365.76	0.20	Peat	Granular	8.27	Peaty Soil	1	6	1	6	Low
15556	Point	128473.94	911367.40	0.40	Soil	Rock	7.98	Peaty Soil	1	4	2	8	Low
15557	Point	128463.27	911365.74	0.20	Soil	Rock	9.37	Peaty Soil	1	6	2	12	Low
15558	Point	128454.70	911366.55	0.20	Soil	Rock	4.91	Peaty Soil	1	4	2	8	Low
15559	Point	128444.80	911365.27	0.10	Peat	Rock	11.02	Peaty Soil	1	6	2	12	Low
15560	Point	128434.01	911366.77	0.40	Soil	Rock	12.07	Peaty Soil	1	8	2	16	Medium
15561	Point	128422.52	911372.40	0.30	Peat	Granular	8.40	Peaty Soil	1	6	1	6	Low
15562	Point	128420.32	911398.40	1.00	Peat	Granular	8.88	Thin Peat	2	6	1	12	Low
15563	Point	128420.09	911421.78	1.00	Peat	Granular	8.88	Thin Peat	2	6	1	12	Low
15564	Point	128420.16	911421.93	1.10	Peat	Rock	10.20	Thin Peat	2	6	2	24	Medium
15565	Point	128438.38	911404.58	2.20	Soil	Granular	8.49	Thick Peat	3	6	1	18	Medium
15566	Point	128445.94	911397.40	0.30	Soil	Rock	6.69	Peaty Soil	1	4	2	8	Low
15567	Point	128471.32	911397.33	0.30	Peat	Granular	4.25	Peaty Soil	1	4	1	4	Negligible
15568	Point	128486.89	911400.29	0.40	Peat	Rock	5.93	Peaty Soil	1	4	2	8	Low
15569	Point	128496.21	911399.71	1.30	Peat	Granular	4.44	Thin Peat	2	4	1	8	Low
15570	Point	128468.90	911422.47	1.20	Soil	Granular	7.80	Thin Peat	2	4	1	8	Low
15571	Point	128444.83	911423.19	0.20	Peat	Granular	11.06	Peaty Soil	1	6	1	6	Low
15572	Point	128443.18	911445.75	1.30	Peat	Granular	15.15	Thin Peat	2	8	1	16	Medium
15573	Point	128467.40	911450.37	1.40	Peat	Granular	8.15	Thin Peat	2	6	1	12	Low
15574	Point	128493.68	911424.66	1.00	Soil	Rock	5.53	Thin Peat	2	4	2	16	Medium
15575	Point	128520.29	911425.67	0.30	Peat	Rock	6.45	Peaty Soil	1	4	2	8	Low
15576	Point	128520.71	911400.57	0.80	Peat	Granular	4.49	Thin Peat	2	4	1	8	Low
15577	Point	128537.32	911397.57	0.80	Peat	Rock	3.83	Thin Peat	2	2	2	8	Low
15578	Point	128546.39	911403.15	1.20	Peat	Rock	3.52	Thin Peat	2	2	2	8	Low
15579	Point	128544.62	911427.64	0.40	Peat	Granular	5.06	Peaty Soil	1	4	1	4	Negligible
15580	Point	128569.56	911429.38	1.50	Peat	Granular	3.01	Thin Peat	2	2	1	4	Negligible
15581	Point	128570.56	911401.88	0.90	Peat	Granular	3.43	Thin Peat	2	2	1	4	Negligible
15582	Point	128595.80	911404.16	0.60	Peat	Rock	3.67	Thin Peat	2	2	2	8	Low
15583	Point	128588.45	911392.15	0.70	Peat	Granular	5.00	Thin Peat	2	4	1	8	Low
15584	Point	128597.21	911379.43	0.40	Soil	Granular	1.77	Peaty Soil	1	1	1	1	Negligible
15585	Point	128621.17	911378.02	0.30	Peat	Granular	6.77	Peaty Soil	1	4	1	4	Negligible
15586	Point	128646.57	911380.61	0.90	Peat	Rock	6.34	Thin Peat	2	4	2	16	Medium
15587	Point	128670.55	911380.24	1.80	Peat	Rock	6.99	Thick Peat	3	4	2	24	Medium
15588	Point	128672.23	911404.72	1.80	Peat	Rock	11.85	Thick Peat	3	6	2	36	High
15589	Point	128694.80	911408.21	0.90	Peat	Rock	5.23	Thin Peat	2	4	2	16	Medium
15590	Point	128692.60	911382.48	0.90	Peat	Granular	5.23	Thin Peat	2	4	1	8	Low
15591	Point	128692.46	911381.65	0.00	Peat	Granular	5.23	No Peat	0	4	1	0	None
15592	Point	128692.80	911382.76	2.70	Peat	Granular	10.84	Thick Peat	3	6	1	18	Medium
15593	Point	128734.43	911372.54	1.00	Peat	Granular	11.90	Thin Peat	2	6	1	12	Low
15594	Point	129359.04	911218.15	0.80	Soil	Rock	12.71	Thin Peat	2	8	2	32	High
15595	Point	129409.62	911217.73	0.10	Peat	Granular	4.37	Peaty Soil	1	4	1	4	Negligible
15596	Point	129458.98	911212.87	0.90	Peat	Rock	10.72	Thin Peat	2	6	2	24	Medium
15597	Point	129507.68	911210.25	0.60	Peat	Rock	6.57	Thin Peat	2	4	2	16	Medium
15598	Point	129487.80	911251.51	0.80	Peat	Rock	18.88	Thin Peat	2	8	2	32	High
15599	Point	129500.09	911325.32	0.60	Rock	Rock	20.14	Thin Peat	2	8	2	32	High
15600	Point	129500.47	911350.85	0.00	Rock	Rock	20.25	No Peat	0	8	2	0	None
15601	Point	129504.36	911375.11	0.00	Peat	Granular	6.74	No Peat	0	4	1	0	None
15602	Point	129527.01	911348.08	1.30	Rock	Rock	4.88	Thin Peat	2	4	2	16	Medium
15603	Point	129534.65	911330.12	0.00	Soil	Rock	9.87	No Peat	0	6	2	0	None
15604	Point	129552.86	911345.97	0.10	Peat	Granular	8.51	Peaty Soil	1	6	1	6	Low
15605	Point	129563.17	911341.55	1.10	Peat	Rock	8.25	Thin Peat	2	6	2	24	Medium
15606	Point	129575.10	911341.07	1.20	Peat	Rock	10.21	Thin Peat	2	6	2	24	Medium
15607	Point	129564.35	911356.23	0.30	Rock	Rock	8.28	Peaty Soil	1	6	2	12	Low
15608	Point	129554.70	911366.59	0.00	Peat	Rock	2.31	No Peat	0	2	2	0	None
15609	Point	129531.67	911372.43	1.70	Peat	Rock	0.54	Thick Peat	3	1	2	6	Low
15610	Point	129542.09	911381.59	0.80	Soil	Rock	3.01	Thin Peat	2	2	2	8	Low
15611	Point	129533.22	911397.94	0.10	Peat	Rock	2.74	Peaty Soil	1	2	2	4	Negligible
15612	Point	129555.87	911395.60	0.80	Peat	Granular	5.09	Thin Peat	2	4	1	8	Low
15613	Point	129569.75	911391.07	0.60	Rock	Rock	8.76	Thin Peat	2	6	2	24	Medium
15614	Point	129574.69	911405.21	0.00	Soil	Granular	2.02	No Peat	0	2	1	0	None
15615	Point	129583.47	911391.75	0.30	Soil	Granular	14.42	Peaty Soil	1	8	1	8	Low
15616	Point	129602.92	911390.36	0.30	Rock	Rock	9.07	Peaty Soil	1	6	2	12	Low
15617	Point	129588.82	911369.05	0.00	Soil	Rock	3.32	No Peat	0	2	2	0	None
15618	Point	129578.32	911367.96	0.30	Peat	Rock	6.37	Peaty Soil	1	4	2	8	Low
15619	Point	129572.00	911318.48	0.50	Soil	Rock	8.74	Peaty Soil	1	6	2	12	Low

ID	SOURCE	X	Y	Depth	Surface	Substrate	Slope	Peat Coefficient	Peat Coefficient	Slope Coefficient	Substrate Coefficient	Risk Coefficient	Potential Instability
1	Point	126515.38	918954.62	0.80	Peat	Rock	10.12	Thin Peat	2	6	2	24	Medium
15620	Point	129584.65	911314.42	0.30	Peat	Granular	8.64	Peaty Soil	1	6	1	6	Low
15621	Point	129597.45	911314.15	0.80	Soil	Rock	8.41	Thin Peat	2	6	2	24	Medium
15622	Point	129593.79	911291.52	0.30	Peat	Rock	4.45	Peaty Soil	1	4	2	8	Low
15623	Point	129591.93	911266.05	0.80	Peat	Rock	5.66	Thin Peat	2	4	2	16	Medium
15624	Point	129575.60	911265.67	1.70	Rock	Rock	7.50	Thick Peat	3	4	2	24	Medium
15625	Point	129522.41	911310.25	0.00	Soil	Rock	10.72	No Peat	0	6	2	0	None
15626	Point	129530.53	911310.93	0.30	Peat	Rock	10.16	Peaty Soil	1	6	2	12	Low
15627	Point	129541.32	911311.95	0.40	Peat	Rock	10.62	Peaty Soil	1	6	2	12	Low
15628	Point	129550.58	911311.73	0.40	Peat	Granular	10.84	Peaty Soil	1	6	1	6	Low
15629	Point	129559.55	911311.47	1.80	Peat	Granular	4.34	Thick Peat	3	4	1	12	Low
15630	Point	129947.02	911269.28	1.90	Soil	Rock	9.95	Thick Peat	3	6	2	36	High
15631	Point	129964.61	911309.08	0.10	Peat	Rock	7.51	Peaty Soil	1	4	2	8	Low
15632	Point	130004.91	911406.67	0.80	Soil	Rock	3.13	Thin Peat	2	2	2	8	Low
15633	Point	130003.31	911484.21	0.20	Peat	Rock	5.87	Peaty Soil	1	4	2	8	Low
15634	Point	130001.61	911524.76	0.80	Soil	Rock	6.74	Thin Peat	2	4	2	16	Medium
15635	Point	130020.65	911565.52	0.10	Soil	Granular	8.64	Peaty Soil	1	6	1	6	Low
15636	Point	128495.09	911345.20	0.10	Rock	Rock	10.54	Peaty Soil	1	6	2	12	Low
15637	Point	128494.61	911333.67	0.00	Rock	Rock	12.45	No Peat	0	8	2	0	None
15638	Point	128495.51	911324.58	0.00	Rock	Rock	10.96	No Peat	0	6	2	0	None
15639	Point	128499.72	911300.71	0.00	Rock	Rock	3.81	No Peat	0	2	2	0	None
15640	Point	128476.42	911298.72	0.00	Rock	Rock	8.76	No Peat	0	6	2	0	None
15641	Point	128483.91	911326.66	0.00	Soil	Rock	8.03	No Peat	0	6	2	0	None
15642	Point	128473.37	911327.66	0.20	Rock	Rock	5.61	Peaty Soil	1	4	2	8	Low
15643	Point	128463.53	911326.84	0.00	Rock	Rock	2.37	No Peat	0	2	2	0	None
15644	Point	128454.85	911326.23	0.00	Rock	Rock	0.98	No Peat	0	1	2	0	None
15645	Point	128445.25	911326.12	0.00	Peat	Rock	3.37	No Peat	0	2	2	0	None
15646	Point	128433.49	911323.84	0.00	Rock	Rock	4.12	No Peat	0	4	2	0	None
15647	Point	128434.82	911338.20	0.00	Soil	Rock	6.07	No Peat	0	4	2	0	None
15648	Point	128447.06	911335.22	0.10	Soil	Rock	8.98	Peaty Soil	1	6	2	12	Low
15649	Point	128455.45	911336.41	0.10	Superficial	Granular	11.01	Peaty Soil	1	6	1	6	Low
15650	Point	128465.03	911335.55	0.10	Soil	Rock	7.76	Peaty Soil	1	4	2	8	Low
15651	Point	128475.48	911335.41	0.40	Rock	Rock	8.51	Peaty Soil	1	6	2	12	Low
15652	Point	128483.98	911334.92	0.00	Rock	Rock	9.49	No Peat	0	6	2	0	None
15653	Point	128484.59	911345.08	0.00	Superficial	Granular	7.53	No Peat	0	4	1	0	None
15654	Point	128475.29	911347.89	0.10	Soil	Granular	10.46	Peaty Soil	1	6	1	6	Low
15655	Point	128463.17	911346.80	0.10	Soil	Rock	9.70	Peaty Soil	1	6	2	12	Low
15656	Point	128454.61	911346.97	0.40	Peat	Granular	4.03	Peaty Soil	1	4	1	4	Negligible
15657	Point	128423.41	911351.24	0.90	Soil	Granular	7.17	Thin Peat	2	4	1	8	Low
15658	Point	128434.62	911346.12	0.10	Soil	Rock	6.92	Peaty Soil	1	4	2	8	Low
15659	Point	128444.14	911345.02	0.10	Rock	Rock	10.02	Peaty Soil	1	6	2	12	Low
15660	Point	128434.71	911355.30	0.00	Rock	Rock	5.62	No Peat	0	4	2	0	None
15661	Point	128447.21	911355.78	0.00	Rock	Rock	8.89	No Peat	0	6	2	0	None
15662	Point	128455.10	911355.97	0.00	Soil	Rock	6.47	No Peat	0	4	2	0	None
15663	Point	128465.56	911355.05	0.10	Soil	Rock	8.00	Peaty Soil	1	4	2	8	Low
15664	Point	128476.38	911356.92	0.10	Soil	Rock	8.48	Peaty Soil	1	6	2	12	Low
15665	Point	128486.63	911355.79	0.10	Soil	Granular	9.25	Peaty Soil	1	6	1	6	Low
15666	Point	128496.09	911356.05	0.10	Peat	Rock	4.20	Peaty Soil	1	4	2	8	Low
15667	Point	128522.64	911349.63	1.00	Peat	Granular	9.47	Thin Peat	2	6	1	12	Low
15668	Point	128521.59	911376.88	1.60	Peat	Rock	9.47	Thick Peat	3	6	2	36	High
15669	Point	128535.47	911370.61	0.60	Peat	Rock	4.52	Thin Peat	2	4	2	16	Medium
15670	Point	128548.28	911377.76	0.90	Peat	Rock	4.20	Thin Peat	2	4	2	16	Medium
15671	Point	128572.12	911376.23	0.90	Peat	Rock	7.11	Thin Peat	2	4	2	16	Medium
15672	Point	128582.01	911364.87	0.10	Peat	Rock	5.55	Peaty Soil	1	4	2	8	Low
15673	Point	128628.83	911361.34	0.80	Soil	Granular	5.48	Thin Peat	2	4	1	8	Low
15674	Point	128619.72	911352.27	0.20	Peat	Rock	2.66	Peaty Soil	1	2	2	4	Negligible
15675	Point	128647.66	911354.73	0.90	Soil	Granular	5.90	Thin Peat	2	4	1	8	Low
15676	Point	128623.86	911341.07	0.30	Soil	Granular	2.27	Peaty Soil	1	2	1	2	Negligible
15677	Point	128621.34	911305.28	0.50	Soil	Granular	9.22	Peaty Soil	1	6	1	6	Low
15678	Point	128597.60	911351.91	0.40	Soil	Granular	1.85	Peaty Soil	1	1	1	1	Negligible
15679	Point	128597.87	911328.56	0.20	Peat	Granular	1.86	Peaty Soil	1	1	1	1	Negligible
15680	Point	128597.57	911302.13	0.80	Peat	Granular	4.64	Thin Peat	2	4	1	8	Low
15681	Point	128570.66	911305.01	2.30	Peat	Granular	7.89	Thick Peat	3	4	1	12	Low
15682	Point	128574.27	911326.64	1.70	Peat	Rock	4.51	Thick Peat	3	4	2	24	Medium
15683	Point	128575.14	911344.93	0.90	Peat	Rock	5.06	Thin Peat	2	4	2	16	Medium
15684	Point	128572.83	911350.44	0.70	Peat	Granular	4.37	Thin Peat	2	4	1	8	Low
15685	Point	128551.07	911351.86	1.00	Peat	Rock	5.37	Thin Peat	2	4	2	16	Medium
15686	Point	128546.09	911324.67	2.50	Soil	Rock	8.30	Thick Peat	3	6	2	36	High
15687	Point	128525.21	911324.73	0.20	Peat	Granular	2.44	Peaty Soil	1	2	1	2	Negligible
15688	Point	128657.61	911347.65	1.30	Peat	Granular	2.45	Thin Peat	2	2	1	4	Negligible
15689	Point	128673.48	911359.97	1.70	Peat	Granular	4.01	Thick Peat	3	4	1	12	Low
15690	Point	128677.65	911328.88	1.20	Peat	Rock	4.37	Thin Peat	2	4	2	16	Medium
15691	Point	128698.51	911332.05	0.90	Peat	Rock	6.38	Thin Peat	2	4	2	16	Medium
15692	Point	128723.92	911348.86	0.80	Peat	Granular	12.63	Thin Peat	2	8	1	16	Medium
15693	Point	128895.66	911288.37	0.80	Peat	Granular	4.88	Thin Peat	2	4	1	8	Low
15694	Point	128869.48	911292.77	0.70	Peat	Granular	4.31	Thin Peat	2	4	1	8	Low
15695	Point	128917.56	911287.85	2.70	Peat	Granular	6.11	Thick Peat	3	4	1	12	Low
15696	Point	128944.67	911285.83	0.60	Rock	Rock	8.41	Thin Peat	2	6	2	24	Medium
15697	Point	128966.17	911279.92	0.00	Peat	Rock	5.65	No Peat	0	4	2	0	None
15698	Point	128988.25	911255.00	0.60	Peat	Granular	9.18	Thin Peat	2	6	1	12	Low
15699	Point	128962.69	911257.74	0.70	Peat	Rock	5.76	Thin Peat	2	4	2	16	Medium
15700	Point	128959.57	911233.83	1.70	Soil	Rock	10.45	Thick Peat	3	6	2	36	High
15701	Point	128985.93	911228.42	0.40	Soil	Rock	16.21	Peaty Soil	1	8	2	16	Medium
15702	Point	129011.31	911226.77	0.20	Rock	Rock	17.83	Peaty Soil	1	8	2	16	Medium
15703	Point	129033.55	911225.27	0.00	Peat	Granular	9.70	No Peat	0	6	1	0	None
15704	Point	129059.63	911223.16	1.30	Soil	Rock	14.44	Thin Peat	2	8	2	32	High
15705	Point	129086.27	911222.43	0.10	Soil	Rock	24.17	Peaty Soil	1	8	2	16	Medium
15706	Point	129176.51	911227.74	0.20	Soil	Rock	9.20	Peaty Soil	1	6	2	12	Low
15707	Point	129268.82	911246.89	0.30	Soil	Rock	13.80	Peaty Soil	1	8	2	16	Medium
15708	Point	129369.21	911242.22	0.20	Soil	Rock	6.42	Peaty Soil	1	4	2	8	Low
15709	Point	129478.43	911229.38	0.10	Soil	Rock	8.30	Peaty Soil	1	6	2	12	Low
15710	Point	129509.72	911224.74	0.10	Rock	Rock	7.33	Peaty Soil	1	4	2	8	Low
15711	Point	129500.23	911251.01	0.00	Peat	Rock	9.83	No Peat	0	6	2	0	None
15712	Point	129498.47	911261.34	0.70	Superficial	Granular	12.22	Thin Peat	2	8	1	16	Medium
15713	Point	129501.08	911271.88	0.00	Soil	Rock	8.81	No Peat	0	6	2	0	None
15714	Point	129498.52	911283.23	0.30	Peat	Granular	13.02	Peaty Soil	1	8	1	8	Low
15715	Point	129501.17	911291.61	1.30	Peat	Rock	8.01	Thin Peat	2	6	2	24	Medium
15716	Point	129499.87	911300.76	0.60	Peat	Granular	2.45	Thin Peat	2	2	1	4	Negligible
15717	Point	129501.77	911311.58	0.90	Peat	Granular	12.29	Thin Peat	2	8	1	16	Medium
15718	Point	129510.64	911309.88	1.10	Peat	Granular	9.02	Thin Peat	2	6	1	12	Low
15719	Point	129510.34	911300.59	1.00	Peat	Rock	6.24	Thin Peat	2	4	2	16	Medium
15720	Point	129510.57	911290.34	1.20	Soil	Rock	9.51	Thin Peat	2	6	2	24	Medium
15721	Point	129511.45	911279.59	0.10	Rock	Rock	10.34	Peaty Soil	1	6	2	12	Low
15722	Point	129509.45	911268.97	0.00	Peat	Granular	7.93	No Peat	0	4	1	0	None
15723	Point	129509.07	911258.78	1.00	Peat	Granular	6.88	Thin Peat	2	4	1	8	Low
15724	Point	129510.05	911249.51	1.00	Peat	Granular	6.54	Thin Peat	2	4	1	8	Low
15725	Point	129520.74	911251.28	1.40	Peat	Rock	3.58	Thin Peat	2	2	2	8	Low
15726	Point	129530.08	911249.40	1.00	Peat	Granular	3.50	Thin Peat	2	2	1	4	Negligible
15727	Point	129551.20	911252.19	0.80	Superficial	Granular	4.01	Thin Peat	2	4	1	8	Low
15728	Point	129540.61	911251.15	0.10	Soil	Granular	9.80	Peaty Soil	1	6	1	6	Low
15729	Point	129563.39	911251.75	0.20	Soil	Rock	7.84	Peaty Soil	1	4	2	8	Low
15730	Point	129560.37	911260.93	0.20	Peat	Rock	4.54	Peaty Soil	1	4	2	8	Low
15731	Point	129548.92	911261.17	0.70	Soil	Granular	4.65	Thin Peat	2	4	1	8	Low
15732	Point	129538.24	911259.72	0.10	Soil	Granular	7.51	Peaty Soil	1	4	1	4	Negligible
15733	Point	129528.72	911259.32	0.20	Peat	Granular	6.37	Peaty Soil	1	4	1	4	Negligible

ID	SOURCE	X	Y	Depth	Surface	Substrate	Slope	Peat Coefficient	Peat Coefficient	Slope Coefficient	Substrate Coefficient	Risk Coefficient	Potential Instability
1	Point	126515.38	918954.62	0.80	Peat	Rock	10.12	Thin Peat	2	6	2	24	Medium
15734	Point	129518.66	911258.85	0.90	Peat	Granular	7.58	Thin Peat	2	4	1	8	Low
15735	Point	129520.26	911271.83	0.70	Superficial	Granular	6.14	Thin Peat	2	4	1	8	Low
15736	Point	129533.22	911270.89	0.00	Rock	Rock	8.59	No Peat	0	6	2	0	None
15737	Point	129540.61	911271.32	0.00	Soil	Granular	9.66	No Peat	0	6	1	0	None
15738	Point	129551.88	911272.53	0.10	Rock	Rock	8.57	Peaty Soil	1	6	2	12	Low
15739	Point	129561.83	911270.62	0.00	Soil	Rock	11.82	No Peat	0	6	2	0	None
15740	Point	129560.03	911280.76	0.10	Soil	Rock	8.75	Peaty Soil	1	6	2	12	Low
15741	Point	129549.10	911280.29	0.10	Soil	Rock	8.48	Peaty Soil	1	6	2	12	Low
15742	Point	129540.20	911282.03	0.10	Soil	Rock	10.16	Peaty Soil	1	6	2	12	Low
15743	Point	129530.05	911280.46	0.10	Soil	Granular	7.70	Peaty Soil	1	4	1	4	Negligible
15744	Point	129519.40	911280.40	0.30	Soil	Rock	3.87	Peaty Soil	1	2	2	4	Negligible
15745	Point	129520.94	911291.70	0.30	Soil	Granular	8.55	Peaty Soil	1	6	1	6	Low
15746	Point	129531.24	911289.77	0.10	Soil	Rock	9.95	Peaty Soil	1	6	2	12	Low
15747	Point	129542.27	911289.93	0.10	Soil	Rock	12.31	Peaty Soil	1	8	2	16	Medium
15748	Point	129551.71	911290.39	0.10	Soil	Granular	15.47	Peaty Soil	1	8	1	8	Low
15749	Point	129560.88	911290.79	0.10	Peat	Rock	13.24	Peaty Soil	1	8	2	16	Medium
15750	Point	129562.03	911301.68	1.20	Soil	Granular	7.93	Thin Peat	2	4	1	8	Low
15751	Point	129549.22	911299.18	0.10	Soil	Rock	3.75	Peaty Soil	1	2	2	4	Negligible
15752	Point	129537.84	911299.45	0.40	Peat	Rock	3.38	Peaty Soil	1	2	2	4	Negligible
15753	Point	129530.17	911300.10	0.60	Peat	Rock	5.29	Thin Peat	2	4	2	16	Medium
15754	Point	129518.24	911301.28	1.00	Peat	Granular	4.14	Thin Peat	2	4	1	8	Low
15755	Point	129890.64	911220.52	1.80	Peat	Rock	1.58	Thick Peat	3	1	2	6	Low
15756	Point	129921.15	911259.26	1.20	Peat	Rock	6.06	Thin Peat	2	4	2	16	Medium
15757	Point	129987.32	911450.53	1.40	Peat	Rock	7.04	Thin Peat	2	4	2	16	Medium
15758	Point	129982.34	911474.45	1.20	Soil	Rock	4.42	Thin Peat	2	4	2	16	Medium
15759	Point	129933.11	911520.27	0.20	Soil	Granular	7.31	Peaty Soil	1	4	1	4	Negligible
15760	Point	130782.22	911709.65	0.10	Peat	Granular	3.54	Peaty Soil	1	2	1	2	Negligible
15761	Point	130753.22	911670.55	0.50	Peat	Granular	1.17	Peaty Soil	1	1	1	1	Negligible
15762	Point	130725.87	911627.41	1.60	Peat	Granular	1.87	Thick Peat	3	1	1	3	Negligible
15763	Point	130697.19	911587.13	2.10	Peat	Rock	12.10	Thick Peat	3	8	2	48	High
15764	Point	130651.82	911570.12	0.80	Peat	Rock	11.06	Thin Peat	2	6	2	24	Medium
15765	Point	130607.79	911589.18	0.40	Soil	Granular	8.04	Peaty Soil	1	6	1	6	Low
15766	Point	130584.91	911615.82	0.10	Rock	Rock	7.85	Peaty Soil	1	4	2	8	Low
15767	Point	130581.19	911610.34	0.00	Peat	Rock	9.52	No Peat	0	6	2	0	None
15768	Point	130948.15	911702.08	0.90	Peat	Granular	6.62	Thin Peat	2	4	1	8	Low
15769	Point	131026.13	911642.92	0.80	Soil	Granular	6.84	Thin Peat	2	4	1	8	Low
15770	Point	131028.72	911632.41	0.30	Peat	Rock	0.37	Peaty Soil	1	1	2	2	Negligible
15771	Point	130806.44	911700.76	1.50	Peat	Granular	2.54	Thin Peat	2	2	1	4	Negligible
15772	Point	130777.99	911660.50	0.80	Superficial	Granular	2.49	Thin Peat	2	2	1	4	Negligible
15773	Point	130721.08	911577.66	0.00	Peat	Rock	14.73	No Peat	0	8	2	0	None
15774	Point	130640.39	911543.07	0.90	Peat	Granular	13.43	Thin Peat	2	8	1	16	Medium
15775	Point	130638.22	911567.69	0.40	Rock	Rock	7.84	Peaty Soil	1	4	2	8	Low
15776	Point	130612.43	911564.24	0.00	Peat	Rock	8.13	No Peat	0	6	2	0	None
15777	Point	130584.14	911586.65	0.90	Soil	Granular	3.45	Thin Peat	2	2	1	4	Negligible
15778	Point	130587.33	911576.19	0.10	Soil	Rock	1.10	Peaty Soil	1	1	2	2	Negligible
15779	Point	130586.35	911567.07	0.20	Peat	Rock	3.32	Peaty Soil	1	2	2	4	Negligible
15780	Point	130587.50	911560.13	0.90	Peat	Rock	5.58	Thin Peat	2	4	2	16	Medium
15781	Point	130586.71	911525.62	0.90	Peat	Rock	4.60	Thin Peat	2	4	2	16	Medium
15782	Point	130586.84	911515.97	0.90	Peat	Granular	5.38	Thin Peat	2	4	1	8	Low
15783	Point	130596.10	911511.23	1.00	Soil	Rock	13.59	Thin Peat	2	8	2	32	High
15784	Point	131071.53	911702.81	0.20	Soil	Rock	6.71	Peaty Soil	1	4	2	8	Low
15785	Point	131081.98	911695.53	0.30	Peat	Rock	18.01	Peaty Soil	1	8	2	16	Medium
15786	Point	131106.65	911705.94	0.50	Peat	Rock	2.09	Peaty Soil	1	2	2	4	Negligible
15787	Point	131066.50	911612.66	1.60	Rock	Rock	9.40	Thick Peat	3	6	2	36	High
15788	Point	131047.02	911626.89	0.00	Soil	Rock	11.20	No Peat	0	6	2	0	None
15789	Point	130742.33	911695.23	0.30	Peat	Rock	3.35	Peaty Soil	1	2	2	4	Negligible
15790	Point	130713.47	911654.98	1.30	Peat	Rock	14.46	Thin Peat	2	8	2	32	High
15791	Point	130687.20	911612.49	0.40	Rock	Rock	13.90	Peaty Soil	1	8	2	16	Medium
15792	Point	130642.22	911596.64	0.00	Soil	Granular	3.02	No Peat	0	2	1	0	None
15793	Point	130632.52	911617.36	0.20	Peat	Rock	1.62	Peaty Soil	1	1	2	2	Negligible
15794	Point	130606.09	911613.70	1.20	Soil	Rock	12.26	Thin Peat	2	8	2	32	High
15795	Point	130632.29	911593.87	0.10	Peat	Rock	6.44	Peaty Soil	1	4	2	8	Low
15796	Point	130585.86	911616.00	0.90	Soil	Granular	7.33	Thin Peat	2	4	1	8	Low
15797	Point	130580.00	911609.13	0.10	Soil	Rock	8.21	Peaty Soil	1	6	2	12	Low
15798	Point	130555.43	911606.82	0.30	Peat	Rock	4.49	Peaty Soil	1	4	2	8	Low
15799	Point	130559.54	911581.42	1.00	Peat	Rock	4.23	Thin Peat	2	4	2	16	Medium
15800	Point	130562.69	911576.32	1.00	Peat	Rock	3.06	Thin Peat	2	2	2	8	Low
15801	Point	130538.86	911555.22	2.50	Soil	Rock	3.85	Thick Peat	3	2	2	12	Low
15802	Point	130562.19	911555.26	0.10	Soil	Rock	6.75	Peaty Soil	1	4	2	8	Low
15803	Point	130565.42	911533.17	0.20	Peat	Rock	5.77	Peaty Soil	1	4	2	8	Low
15804	Point	130558.53	911526.26	0.90	Peat	Rock	2.92	Thin Peat	2	2	2	8	Low
15805	Point	130534.39	911577.06	2.70	Soil	Granular	14.17	Thick Peat	3	8	1	24	Medium
15806	Point	130436.10	911705.72	0.10	Soil	Granular	15.45	Peaty Soil	1	8	1	8	Low
15807	Point	130427.25	911709.63	0.30	Peat	Granular	15.57	Peaty Soil	1	8	1	8	Low
15808	Point	130412.68	911697.33	0.90	Peat	Granular	8.77	Thin Peat	2	6	1	12	Low
15809	Point	130389.87	911688.49	2.30	Peat	Granular	14.45	Thick Peat	3	8	1	24	Medium
15810	Point	130377.08	911697.86	1.30	Soil	Granular	13.00	Thin Peat	2	8	1	16	Medium
15811	Point	130357.04	911703.44	0.10	Soil	Rock	5.32	Peaty Soil	1	4	2	8	Low
15812	Point	130366.44	911680.58	0.10	Peat	Rock	12.60	Peaty Soil	1	8	2	16	Medium
15813	Point	130348.15	911691.18	0.50	Soil	Rock	7.26	Peaty Soil	1	4	2	8	Low
15814	Point	130343.16	911672.23	0.10	Peat	Rock	9.95	Peaty Soil	1	6	2	12	Low
15815	Point	130307.01	911706.16	0.50	Peat	Rock	11.70	Peaty Soil	1	6	2	12	Low
15816	Point	130264.77	911668.48	0.40	Soil	Granular	12.14	Peaty Soil	1	8	1	8	Low
15817	Point	130239.93	911671.23	0.30	Peat	Granular	3.86	Peaty Soil	1	2	1	2	Negligible
15818	Point	130202.49	911667.58	1.30	Rock	Rock	4.96	Thin Peat	2	4	2	16	Medium
15819	Point	130109.40	911568.79	0.00	Superficial	Granular	10.88	No Peat	0	6	1	0	None
15820	Point	130079.06	911560.74	0.10	Peat	Granular	8.06	Peaty Soil	1	6	1	6	Low
15821	Point	130066.79	911538.12	0.40	Peat	Granular	3.39	Peaty Soil	1	2	1	2	Negligible
15822	Point	130073.77	911504.86	0.00	Peat	Rock	5.01	No Peat	0	4	2	0	None
15823	Point	130096.53	911492.79	0.60	Peat	Granular	1.79	Thin Peat	2	1	1	2	Negligible
15824	Point	130059.61	911483.60	2.70	Peat	Granular	3.34	Thick Peat	3	2	1	6	Low
15825	Point	130038.43	911498.51	0.80	Soil	Granular	8.88	Thin Peat	2	6	1	12	Low
15826	Point	130017.68	911510.05	0.20	Peat	Granular	8.94	Peaty Soil	1	6	1	6	Low
15827	Point	130026.14	911494.23	0.60	Peat	Granular	3.37	Thin Peat	2	2	1	4	Negligible
15828	Point	130011.96	911463.69	0.90	Soil	Granular	9.48	Thin Peat	2	6	1	12	Low
15829	Point	130033.18	911472.25	0.20	Peat	Granular	1.59	Peaty Soil	1	1	1	1	Negligible
15830	Point	130042.93	911449.77	1.60	Peat	Granular	2.03	Thick Peat	3	2	1	6	Low
15831	Point	130056.90	911422.11	4.00	Peat	Granular	7.96	Thick Peat	3	4	1	12	Low
15832	Point	130067.19	911458.44	1.60	Peat	Granular	5.74	Thick Peat	3	4	1	12	Low
15833	Point	130069.74	911442.11	3.20	Peat	Granular	3.05	Thick Peat	3	2	1	6	Low
15834	Point	130065.57	911420.94	3.10	Peat	Granular	9.21	Thick Peat	3	6	1	18	Medium
15835	Point	130078.05	911434.56	1.50	Soil	Granular	7.45	Thin Peat	2	4	1	8	Low
15836	Point	130090.97	911436.83	0.30	Peat	Granular	7.62	Peaty Soil	1	4	1	4	Negligible
15837	Point	130580.20	911410.61	1.80	Peat	Rock	3.86	Thick Peat	3	2	2	12	Low
15838	Point	130590.19	911410.45	1.60	Rock	Rock	4.35	Thick Peat	3	4	2	24	Medium
15839	Point	130599.80	911409.88	0.00	Rock	Rock	4.48	No Peat	0	4	2	0	None
15840	Point	130610.66	911410.86	0.00	Soil	Rock	8.46	No Peat	0	6	2	0	None
15841	Point	130621.11	911410.39	0.20	Rock	Rock	18.56	Peaty Soil	1	8	2	16	Medium
15842	Point	130631.21	911411.03	0.00	Rock	Rock	13.10	No Peat	0	8	2	0	None
15843	Point	130630.66	911400.86	0.00	Rock	Rock	28.11	No Peat	0	8	2	0	None
15844	Point	130630.66	911390.86	0.00	Soil	Rock	28.74	No Peat	0	8	2	0	None
15845	Point	130640.66	911410.86	0.20	Rock	Rock	14.70	Peaty Soil	1	8	2	16	Medium
15846	Point	130639.98	911401.91	0.00	Rock	Rock	6.53	No Peat	0	4	2	0	None
15847	Point	130619.53	911400.97	0.00	Rock	Rock	9.09	No Peat	0	6	2	0	None

ID	SOURCE	X	Y	Depth	Surface	Substrate	Slope	Peat Coefficient	Peat Coefficient	Slope Coefficient	Substrate Coefficient	Risk Coefficient	Potential Instability
1	Point	126515.38	918954.62	0.80	Peat	Rock	10.12	Thin Peat	2	6	2	24	Medium
15848	Point	130609.96	911401.28	0.00	Rock	Rock	4.88	No Peat	0	4	2	0	None
15849	Point	130599.78	911401.28	0.00	Peat	Granular	3.81	No Peat	0	2	1	0	None
15850	Point	130589.66	911400.70	0.60	Peat	Granular	7.02	Thin Peat	2	4	1	8	Low
15851	Point	130580.66	911400.86	1.30	Rock	Rock	10.09	Thin Peat	2	6	2	24	Medium
15852	Point	130477.19	911667.41	0.00	Rock	Rock	10.11	No Peat	0	6	2	0	None
15853	Point	130473.03	911690.83	0.00	Peat	Rock	14.10	No Peat	0	8	2	0	None
15854	Point	130453.24	911657.85	0.70	Rock	Rock	6.61	Thin Peat	2	4	2	16	Medium
15855	Point	130446.15	911682.22	0.00	Rock	Rock	6.27	No Peat	0	4	2	0	None
15856	Point	130424.92	911683.13	0.00	Rock	Rock	5.34	No Peat	0	4	2	0	None
15857	Point	130420.73	911673.32	0.00	Peat	Rock	7.84	No Peat	0	4	2	0	None
15858	Point	130397.95	911664.87	1.30	Soil	Granular	23.39	Thin Peat	2	8	1	16	Medium
15859	Point	130405.78	911639.14	0.20	Soil	Rock	3.31	Peaty Soil	1	2	2	4	Negligible
15860	Point	130382.45	911632.14	0.20	Superficial	Granular	4.60	Peaty Soil	1	4	1	4	Negligible
15861	Point	130374.55	911656.15	0.00	Soil	Rock	5.68	No Peat	0	4	2	0	None
15862	Point	130377.07	911672.00	0.10	Superficial	Rock	8.01	Peaty Soil	1	6	2	12	Low
15863	Point	130325.05	911629.75	0.00	Soil	Rock	4.35	No Peat	0	4	2	0	None
15864	Point	130255.29	911613.67	0.10	Rock	Rock	5.71	Peaty Soil	1	4	2	8	Low
15865	Point	130247.36	911638.18	0.00	Soil	Rock	5.24	No Peat	0	4	2	0	None
15866	Point	130231.07	911641.56	0.10	Soil	Granular	8.19	Peaty Soil	1	6	1	6	Low
15867	Point	130240.62	911661.76	0.20	Peat	Rock	7.71	Peaty Soil	1	4	2	8	Low
15868	Point	130090.03	911606.17	1.40	Peat	Rock	3.86	Thin Peat	2	2	2	8	Low
15869	Point	130089.07	911334.52	3.10	Peat	Rock	2.91	Thick Peat	3	2	2	12	Low
15870	Point	130099.04	911309.83	1.50	Peat	Granular	1.71	Thin Peat	2	1	1	2	Negligible
15871	Point	130110.46	911287.41	1.80	Peat	Granular	3.56	Thick Peat	3	2	1	6	Low
15872	Point	130118.15	911264.36	1.70	Peat	Rock	2.34	Thick Peat	3	2	2	12	Low
15873	Point	130097.04	911256.45	2.90	Peat	Rock	0.83	Thick Peat	3	1	2	6	Low
15874	Point	130086.75	911279.59	3.30	Peat	Rock	3.10	Thick Peat	3	2	2	12	Low
15875	Point	130076.95	911300.48	1.80	Soil	Granular	4.07	Thick Peat	3	4	1	12	Low
15876	Point	130068.78	911322.96	1.20	Peat	Granular	1.46	Thin Peat	2	1	1	2	Negligible
15877	Point	130074.47	911244.48	1.90	Soil	Granular	4.86	Thick Peat	3	4	1	12	Low
15878	Point	130078.59	911235.08	0.30	Superficial	Rock	12.46	Peaty Soil	1	8	2	16	Medium
15879	Point	130061.20	911210.57	0.30	Superficial	Rock	20.24	Peaty Soil	1	8	2	16	Medium
15880	Point	130006.63	911217.08	0.40	Peat	Rock	0.72	Peaty Soil	1	1	2	2	Negligible
15881	Point	130011.95	911327.69	0.80	Rock	Rock	0.98	Thin Peat	2	1	2	4	Negligible
15882	Point	130012.60	911339.71	0.00	Soil	Granular	6.33	No Peat	0	4	1	0	None
15883	Point	130580.01	911419.76	0.40	Peat	Granular	4.43	Peaty Soil	1	4	1	4	Negligible
15884	Point	130591.57	911420.17	2.80	Peat	Granular	0.77	Thick Peat	3	1	1	3	Negligible
15885	Point	130602.38	911422.27	1.30	Superficial	Granular	4.43	Thin Peat	2	4	1	8	Low
15886	Point	130610.65	911421.55	0.00	Soil	Rock	9.30	No Peat	0	6	2	0	None
15887	Point	130621.16	911420.76	0.10	Peat	Granular	11.31	Peaty Soil	1	6	1	6	Low
15888	Point	130631.70	911421.29	0.70	Soil	Rock	22.88	Thin Peat	2	8	2	32	High
15889	Point	130640.47	911421.40	0.30	Soil	Rock	16.01	Peaty Soil	1	8	2	16	Medium
15890	Point	130656.39	911419.22	0.20	Rock	Rock	8.92	Peaty Soil	1	6	2	12	Low
15891	Point	130333.27	911685.51	0.00	Soil	Granular	12.74	No Peat	0	8	1	0	None
15892	Point	130323.08	911685.77	0.30	Peat	Rock	6.05	Peaty Soil	1	4	2	8	Low
15893	Point	130312.81	911685.33	1.00	Peat	Rock	8.40	Thin Peat	2	6	2	24	Medium
15894	Point	130302.58	911684.50	0.60	Peat	Rock	7.63	Thin Peat	2	4	2	16	Medium
15895	Point	130294.14	911685.89	0.80	Soil	Rock	9.00	Thin Peat	2	6	2	24	Medium
15896	Point	130283.34	911685.97	0.20	Peat	Granular	8.42	Peaty Soil	1	6	1	6	Low
15897	Point	130273.13	911686.02	0.70	Soil	Granular	7.64	Thin Peat	2	4	1	8	Low
15898	Point	130273.23	911675.69	0.20	Soil	Granular	3.93	Peaty Soil	1	2	1	2	Negligible
15899	Point	130283.83	911675.77	0.20	Soil	Rock	5.47	Peaty Soil	1	4	2	8	Low
15900	Point	130293.79	911676.01	0.10	Peat	Rock	6.18	Peaty Soil	1	4	2	8	Low
15901	Point	130301.78	911676.06	0.60	Peat	Rock	4.56	Thin Peat	2	4	2	16	Medium
15902	Point	130312.50	911675.67	0.90	Soil	Rock	11.25	Thin Peat	2	6	2	24	Medium
15903	Point	130322.03	911676.14	0.20	Soil	Rock	6.17	Peaty Soil	1	4	2	8	Low
15904	Point	130333.66	911675.37	0.10	Soil	Rock	8.35	Peaty Soil	1	6	2	12	Low
15905	Point	130333.00	911665.18	0.20	Soil	Granular	7.51	Peaty Soil	1	4	1	4	Negligible
15906	Point	130323.08	911665.77	0.20	Peat	Rock	4.63	Peaty Soil	1	4	2	8	Low
15907	Point	130312.92	911665.74	0.80	Peat	Rock	5.09	Thin Peat	2	4	2	16	Medium
15908	Point	130303.70	911665.14	0.40	Soil	Rock	4.85	Peaty Soil	1	4	2	8	Low
15909	Point	130292.20	911664.65	0.30	Soil	Rock	2.61	Peaty Soil	1	2	2	4	Negligible
15910	Point	130282.02	911665.06	0.20	Peat	Rock	2.91	Peaty Soil	1	2	2	4	Negligible
15911	Point	130273.29	911665.47	0.60	Soil	Rock	9.66	Thin Peat	2	6	2	24	Medium
15912	Point	130272.39	911656.85	0.20	Soil	Rock	2.18	Peaty Soil	1	2	2	4	Negligible
15913	Point	130284.01	911655.79	0.10	Soil	Rock	4.64	Peaty Soil	1	4	2	8	Low
15914	Point	130294.90	911655.75	0.30	Peat	Rock	5.07	Peaty Soil	1	4	2	8	Low
15915	Point	130302.87	911655.72	1.10	Peat	Granular	5.99	Thin Peat	2	4	1	8	Low
15916	Point	130313.08	911655.77	1.50	Peat	Rock	3.91	Thin Peat	2	2	2	8	Low
15917	Point	130322.33	911655.16	0.60	Peat	Rock	8.12	Thin Peat	2	6	2	24	Medium
15918	Point	130332.97	911655.76	0.50	Soil	Rock	13.36	Peaty Soil	1	8	2	16	Medium
15919	Point	130274.04	911646.09	0.30	Peat	Rock	10.09	Peaty Soil	1	6	2	12	Low
15920	Point	130130.35	911624.09	1.00	Peat	Rock	7.71	Thin Peat	2	4	2	16	Medium
15921	Point	130092.93	911607.87	1.00	Peat	Rock	5.79	Thin Peat	2	4	2	16	Medium
15922	Point	130062.09	911295.23	0.10	Peat	Rock	0.84	Peaty Soil	1	1	2	2	Negligible
15923	Point	130063.04	911285.60	1.20	Peat	Rock	1.86	Thin Peat	2	1	2	4	Negligible
15924	Point	130062.80	911275.62	2.50	Peat	Rock	1.19	Thick Peat	3	1	2	6	Low
15925	Point	130063.03	911265.49	2.50	Peat	Granular	0.51	Thick Peat	3	1	1	3	Negligible
15926	Point	130061.41	911255.05	0.40	Peat	Rock	3.56	Peaty Soil	1	2	2	4	Negligible
15927	Point	130062.64	911244.41	0.70	Rock	Rock	7.82	Thin Peat	2	4	2	16	Medium
15928	Point	130061.41	911236.25	0.00	Soil	Rock	9.33	No Peat	0	6	2	0	None
15929	Point	130052.49	911235.08	0.20	Soil	Rock	5.96	Peaty Soil	1	4	2	8	Low
15930	Point	130052.40	911246.42	0.10	Soil	Rock	6.18	Peaty Soil	1	4	2	8	Low
15931	Point	130053.07	911255.48	0.20	Peat	Rock	3.65	Peaty Soil	1	2	2	4	Negligible
15932	Point	130051.85	911265.04	0.90	Peat	Granular	1.83	Thin Peat	2	1	1	2	Negligible
15933	Point	130051.78	911275.73	0.60	Soil	Rock	4.74	Thin Peat	2	4	2	16	Medium
15934	Point	130052.55	911286.59	0.20	Soil	Rock	9.34	Peaty Soil	1	6	2	12	Low
15935	Point	130052.87	911296.65	0.10	Rock	Rock	7.50	Peaty Soil	1	4	2	8	Low
15936	Point	130042.53	911296.59	0.00	Soil	Rock	8.93	No Peat	0	6	2	0	None
15937	Point	130042.27	911286.17	0.30	Peat	Granular	2.48	Peaty Soil	1	2	1	2	Negligible
15938	Point	130042.41	911275.83	1.10	Peat	Rock	3.68	Thin Peat	2	2	2	8	Low
15939	Point	130042.05	911265.00	0.70	Soil	Granular	3.95	Thin Peat	2	2	1	4	Negligible
15940	Point	130043.08	911254.69	0.30	Soil	Rock	6.53	Peaty Soil	1	4	2	8	Low
15941	Point	130041.87	911245.33	0.10	Soil	Rock	10.07	Peaty Soil	1	6	2	12	Low
15942	Point	130041.49	911236.22	0.10	Peat	Rock	10.42	Peaty Soil	1	6	2	12	Low
15943	Point	130032.24	911235.79	0.40	Soil	Rock	10.29	Peaty Soil	1	6	2	12	Low
15944	Point	130033.44	911246.07	0.10	Soil	Rock	6.90	Peaty Soil	1	4	2	8	Low
15945	Point	130032.93	911256.48	0.20	Peat	Rock	5.35	Peaty Soil	1	4	2	8	Low
15946	Point	130031.13	911266.24	0.90	Peat	Rock	6.23	Thin Peat	2	4	2	16	Medium
15947	Point	130031.51	911275.43	1.30	Peat	Rock	8.71	Thin Peat	2	6	2	24	Medium
15948	Point	130031.12	911285.42	1.40	Peat	Rock	8.62	Thin Peat	2	6	2	24	Medium
15949	Point	130030.80	911295.51	0.80	Peat	Rock	7.57	Thin Peat	2	4	2	16	Medium
15950	Point	130007.30	911366.48	0.80	Peat	Granular	5.95	Thin Peat	2	4	1	8	Low
15951	Point	130334.27	911626.56	2.90	Peat	Granular	6.64	Thick Peat	3	4	1	12	Low
15952	Point	130323.96	911625.04	1.80	Peat	Rock	4.83	Thick Peat	3	4	2	24	Medium
15953	Point	130313.49	911627.91	1.00	Peat	Rock	7.60	Thin Peat	2	4	2	16	Medium
15954	Point	130302.51	911625.19	0.60	Soil	Rock	8.90	Thin Peat	2	6	2	24	Medium
15955	Point	130292.25	911626.45	0.10	Peat	Granular	10.94	Peaty Soil	1	6	1	6	Low
15956	Point	130282.73	911626.59	1.50	Soil	Rock	7.93	Thin Peat	2	4	2	16	Medium
15957	Point	130274.81	911623.63	0.20	Peat	Granular	11.29	Peaty Soil	1	6	1	6	Low
15958	Point	130273.20	911635.97	1.30	Peat	Rock	9.60	Thin Peat	2	6	2	24	Medium
15959	Point	130283.53	911636.01	0.50	Rock	Rock	5.44	Peaty Soil	1	4	2	8	Low
15960	Point	130293.69	911635.19	0.00	Soil	Rock	4.33	No Peat	0	4	2	0	None
15961	Point	130302.75	911635.30	0.20	Peat	Rock	2.16	Peaty Soil	1	2	2	4	Negligible

ID	SOURCE	X	Y	Depth	Surface	Substrate	Slope	Peat Coefficient	Peat Coefficient	Slope Coefficient	Substrate Coefficient	Risk Coefficient	Potential Instability
1	Point	126515.38	918954.62	0.80	Peat	Rock	10.12	Thin Peat	2	6	2	24	Medium
15962	Point	130313.08	911635.77	1.00	Peat	Rock	5.55	Thin Peat	2	4	2	16	Medium
15963	Point	130322.80	911634.15	2.70	Peat	Granular	6.71	Thick Peat	3	4	1	12	Low
15964	Point	130333.96	911634.47	1.80	Peat	Granular	6.38	Thick Peat	3	4	1	12	Low
15965	Point	130332.70	911645.62	0.90	Peat	Rock	2.99	Thin Peat	2	2	2	8	Low
15966	Point	130323.97	911645.85	1.80	Peat	Granular	3.47	Thick Peat	3	2	1	6	Low
15967	Point	130313.66	911646.23	2.10	Peat	Granular	5.00	Thick Peat	3	4	1	12	Low
15968	Point	130304.40	911647.52	0.90	Peat	Rock	4.58	Thin Peat	2	4	2	16	Medium
15969	Point	130292.44	911646.26	0.80	Soil	Granular	3.79	Thin Peat	2	2	1	4	Negligible
15970	Point	130281.13	911646.46	0.10	Soil	Rock	6.61	Peaty Soil	1	4	2	8	Low
15971	Point	130188.79	911659.48	0.10	Rock	Rock	4.95	Peaty Soil	1	4	2	8	Low
15972	Point	130070.33	911591.99	0.00	Peat	Rock	9.62	No Peat	0	6	2	0	None
15973	Point	130004.57	911296.08	0.80	Rock	Rock	15.26	Thin Peat	2	8	2	32	High
15974	Point	130002.57	911285.69	0.00	Peat	Rock	17.06	No Peat	0	8	2	0	None
15975	Point	130002.28	911275.76	0.40	Peat	Rock	12.92	Peaty Soil	1	8	2	16	Medium
15976	Point	130001.95	911264.89	0.40	Peat	Rock	13.00	Peaty Soil	1	8	2	16	Medium
15977	Point	129999.69	911256.03	0.40	Soil	Rock	12.66	Peaty Soil	1	8	2	16	Medium
15978	Point	130002.35	911244.12	0.10	Soil	Rock	13.82	Peaty Soil	1	8	2	16	Medium
15979	Point	130003.87	911235.36	0.10	Soil	Granular	11.78	Peaty Soil	1	6	1	6	Low
15980	Point	130012.51	911234.93	0.10	Soil	Rock	11.55	Peaty Soil	1	6	2	12	Low
15981	Point	130012.15	911246.79	0.30	Peat	Granular	12.22	Peaty Soil	1	8	1	8	Low
15982	Point	130013.20	911256.75	0.80	Peat	Rock	13.06	Thin Peat	2	8	2	32	High
15983	Point	130012.39	911265.69	1.10	Soil	Rock	13.84	Thin Peat	2	8	2	32	High
15984	Point	130010.87	911275.84	0.20	Soil	Granular	7.03	Peaty Soil	1	4	1	4	Negligible
15985	Point	130010.47	911287.84	0.10	Soil	Rock	4.49	Peaty Soil	1	4	2	8	Low
15986	Point	130012.47	911298.26	0.30	Peat	Granular	4.59	Peaty Soil	1	4	1	4	Negligible
15987	Point	130021.28	911293.94	2.00	Peat	Granular	4.39	Thick Peat	3	4	1	12	Low
15988	Point	130022.63	911283.66	1.80	Peat	Rock	6.17	Thick Peat	3	4	2	24	Medium
15989	Point	130020.94	911274.19	2.00	Peat	Rock	8.00	Thick Peat	3	4	2	24	Medium
15990	Point	130022.24	911265.43	1.80	Peat	Rock	11.22	Thick Peat	3	6	2	36	High
15991	Point	130024.17	911257.95	0.80	Peat	Granular	11.41	Thin Peat	2	6	1	12	Low
15992	Point	130020.15	911244.44	0.60	Soil	Rock	11.59	Thin Peat	2	6	2	24	Medium
15993	Point	130023.83	911236.28	0.10	Superficial	Rock	14.70	Peaty Soil	1	8	2	16	Medium
15994	Point	130639.47	911404.64	0.00	Peat	Rock	15.89	No Peat	0	8	2	0	None
15995	Point	130644.60	911374.27	0.10	Peat	Rock	13.64	Peaty Soil	1	8	2	16	Medium
15996	Point	130629.13	911372.41	0.20	Rock	Rock	9.77	Peaty Soil	1	6	2	12	Low
15997	Point	130618.58	911370.67	0.00	Peat	Rock	7.22	No Peat	0	4	2	0	None
15998	Point	130606.87	911369.81	0.10	Peat	Rock	6.57	Peaty Soil	1	4	2	8	Low
15999	Point	130599.39	911371.45	1.50	Peat	Rock	7.32	Thin Peat	2	4	2	16	Medium
16000	Point	130588.42	911369.60	3.10	Peat	Rock	8.90	Thick Peat	3	6	2	36	High
16001	Point	130579.19	911369.09	1.10	Peat	Rock	15.14	Thin Peat	2	8	2	32	High
16002	Point	130580.90	911357.25	0.40	Peat	Rock	10.29	Peaty Soil	1	6	2	12	Low
16003	Point	130593.22	911358.22	1.30	Peat	Rock	7.94	Thin Peat	2	4	2	16	Medium
16004	Point	130604.76	911361.12	0.30	Rock	Rock	13.41	Peaty Soil	1	8	2	16	Medium
16005	Point	130619.03	911359.97	0.00	Peat	Rock	19.87	No Peat	0	8	2	0	None
16006	Point	130631.46	911361.05	0.80	Rock	Rock	19.25	Thin Peat	2	8	2	32	High
16007	Point	130639.24	911360.45	0.00	Peat	Rock	23.33	No Peat	0	8	2	0	None
16008	Point	130561.71	911325.58	0.10	Peat	Granular	18.05	Peaty Soil	1	8	1	8	Low
16009	Point	130557.45	911307.10	0.20	Peat	Rock	3.97	Peaty Soil	1	2	2	4	Negligible
16010	Point	130562.31	911280.27	0.20	Peat	Rock	10.63	Peaty Soil	1	6	2	12	Low
16011	Point	130579.37	911224.76	0.10	Rock	Rock	12.11	Peaty Soil	1	8	2	16	Medium
16012	Point	130778.26	911248.31	0.00	Peat	Rock	12.57	No Peat	0	8	2	0	None
16013	Point	130819.86	911280.60	0.50	Peat	Rock	3.00	Peaty Soil	1	2	2	4	Negligible
16014	Point	130862.57	911311.03	1.40	Peat	Granular	4.78	Thin Peat	2	4	1	8	Low
16015	Point	130899.61	911343.15	2.80	Peat	Rock	12.08	Thick Peat	3	8	2	48	High
16016	Point	130940.05	911370.72	0.20	Peat	Rock	10.34	Peaty Soil	1	6	2	12	Low
16017	Point	130962.41	911388.94	0.30	Peat	Rock	11.34	Peaty Soil	1	6	2	12	Low
16018	Point	130984.74	911390.25	0.20	Peat	Rock	3.61	Peaty Soil	1	2	2	4	Negligible
16019	Point	131013.02	911383.10	0.90	Peat	Rock	8.97	Thin Peat	2	6	2	24	Medium
16020	Point	131035.55	911385.69	1.00	Peat	Rock	10.38	Thin Peat	2	6	2	24	Medium
16021	Point	131037.86	911354.58	0.70	Peat	Rock	4.63	Thin Peat	2	4	2	16	Medium
16022	Point	131062.07	911379.16	0.40	Peat	Rock	9.82	Peaty Soil	1	6	2	12	Low
16023	Point	131060.62	911352.58	0.10	Peat	Rock	6.69	Peaty Soil	1	4	2	8	Low
16024	Point	131086.08	911383.14	0.90	Peat	Rock	7.49	Thin Peat	2	4	2	16	Medium
16025	Point	131085.76	911351.05	0.60	Peat	Rock	16.38	Thin Peat	2	8	2	32	High
16026	Point	131129.27	911318.32	0.30	Rock	Rock	16.31	Peaty Soil	1	8	2	16	Medium
16027	Point	131157.67	911319.76	0.00	Peat	Rock	7.04	No Peat	0	4	2	0	None
16028	Point	131186.84	911340.46	1.20	Peat	Rock	10.62	Thin Peat	2	6	2	24	Medium
16029	Point	131182.48	911350.84	0.10	Peat	Rock	6.33	Peaty Soil	1	4	2	8	Low
16030	Point	131171.38	911349.99	0.20	Peat	Rock	7.68	Peaty Soil	1	4	2	8	Low
16031	Point	131160.90	911351.11	0.20	Peat	Rock	6.03	Peaty Soil	1	4	2	8	Low
16032	Point	131151.33	911349.60	0.80	Peat	Rock	3.96	Thin Peat	2	2	2	8	Low
16033	Point	131141.70	911351.92	0.80	Peat	Rock	12.24	Thin Peat	2	8	2	32	High
16034	Point	131131.55	911349.98	1.70	Peat	Rock	11.00	Thick Peat	3	6	2	36	High
16035	Point	131121.57	911352.13	1.50	Peat	Rock	9.33	Thin Peat	2	6	2	24	Medium
16036	Point	131125.15	911361.94	0.90	Peat	Rock	4.36	Thin Peat	2	4	2	16	Medium
16037	Point	131135.05	911360.34	0.20	Peat	Rock	6.43	Peaty Soil	1	4	2	8	Low
16038	Point	131145.68	911363.25	0.10	Peat	Rock	11.35	Peaty Soil	1	6	2	12	Low
16039	Point	131155.93	911360.18	0.10	Peat	Rock	12.88	Peaty Soil	1	8	2	16	Medium
16040	Point	131165.82	911360.46	0.10	Peat	Rock	12.85	Peaty Soil	1	8	2	16	Medium
16041	Point	131176.89	911362.15	0.10	Peat	Rock	11.92	Peaty Soil	1	6	2	12	Low
16042	Point	131186.17	911360.37	0.10	Peat	Rock	9.72	Peaty Soil	1	6	2	12	Low
16043	Point	131183.71	911372.73	0.20	Peat	Rock	7.93	Peaty Soil	1	4	2	8	Low
16044	Point	131172.17	911371.87	0.10	Peat	Rock	9.22	Peaty Soil	1	6	2	12	Low
16045	Point	131161.75	911371.81	0.30	Peat	Rock	10.64	Peaty Soil	1	6	2	12	Low
16046	Point	131151.75	911368.95	0.10	Peat	Rock	12.66	Peaty Soil	1	8	2	16	Medium
16047	Point	131140.59	911371.73	0.10	Peat	Rock	10.35	Peaty Soil	1	6	2	12	Low
16048	Point	131131.08	911370.17	0.50	Peat	Rock	10.00	Peaty Soil	1	6	2	12	Low
16049	Point	131122.28	911370.23	0.50	Peat	Rock	13.93	Peaty Soil	1	8	2	16	Medium
16050	Point	131121.72	911380.64	0.10	Peat	Rock	11.96	Peaty Soil	1	6	2	12	Low
16051	Point	131134.71	911382.25	0.50	Peat	Rock	7.68	Peaty Soil	1	4	2	8	Low
16052	Point	131145.79	911381.41	0.90	Peat	Rock	4.89	Thin Peat	2	4	2	16	Medium
16053	Point	131155.02	911380.08	0.10	Peat	Rock	4.53	Peaty Soil	1	4	2	8	Low
16054	Point	131164.95	911380.99	0.10	Peat	Rock	4.78	Peaty Soil	1	4	2	8	Low
16055	Point	131174.13	911383.44	0.10	Peat	Rock	6.48	Peaty Soil	1	4	2	8	Low
16056	Point	131184.72	911381.83	0.30	Peat	Rock	8.57	Peaty Soil	1	6	2	12	Low
16057	Point	131184.22	911393.80	0.80	Peat	Rock	8.48	Thin Peat	2	6	2	24	Medium
16058	Point	131173.42	911392.89	0.10	Peat	Rock	5.11	Peaty Soil	1	4	2	8	Low
16059	Point	131161.63	911392.11	1.40	Peat	Rock	4.59	Thin Peat	2	4	2	16	Medium
16060	Point	131151.07	911388.84	0.90	Peat	Rock	13.09	Thin Peat	2	8	2	32	High
16061	Point	131218.08	911377.46	0.90	Peat	Granular	17.47	Thin Peat	2	8	1	16	Medium
16062	Point	131278.18	911376.12	0.20	Peat	Rock	9.75	Peaty Soil	1	6	2	12	Low
16063	Point	131327.27	911380.38	0.90	Peat	Rock	4.00	Thin Peat	2	2	2	8	Low
16064	Point	131378.27	911377.67	0.20	Peat	Rock	15.55	Peaty Soil	1	8	2	16	Medium
16065	Point	131456.74	911315.04	0.50	Peat	Granular	16.63	Peaty Soil	1	8	1	8	Low
16066	Point	131500.15	911290.38	0.40	Peat	Rock	7.40	Peaty Soil	1	4	2	8	Low
16067	Point	131549.64	911286.08	1.80	Rock	Rock	9.30	Thick Peat	3	6	2	36	High
16068	Point	131600.84	911287.19	0.00	Peat	Rock	11.67	No Peat	0	6	2	0	None
16069	Point	131634.83	911273.80	1.20	Peat	Rock	3.19	Thin Peat	2	2	2	8	Low
16070	Point	131755.38	911370.01	1.50	Peat	Rock	5.84	Thin Peat	2	4	2	16	Medium
16071	Point	131766.75	911373.24	0.20	Rock	Rock	2.87	Peaty Soil	1	2	2	4	Negligible
16072	Point	131765.00	911382.65	0.00	Rock	Rock	2.36	No Peat	0	2	2	0	None
16073	Point	131753.01	911385.40	0.00	Peat	Rock	1.48	No Peat	0	1	2	0	None
16074	Point	131759.01	911397.39	1.00	Peat	Rock	2.75	Thin Peat	2	2	2	8	Low
16075	Point	131754.92	911407.85	1.00	Peat	Rock	2.63	Thin Peat	2	2	2	8	Low

ID	SOURCE	X	Y	Depth	Surface	Substrate	Slope	Peat Coefficient	Peat Coefficient	Slope Coefficient	Substrate Coefficient	Risk Coefficient	Potential Instability
1	Point	126515.38	918954.62	0.80	Peat	Rock	10.12	Thin Peat	2	6	2	24	Medium
16076	Point	131758.47	911419.17	0.10	Rock	Rock	4.83	Peaty Soil	1	4	2	8	Low
16077	Point	131755.77	911427.58	0.00	Rock	Rock	14.07	No Peat	0	8	2	0	None
16078	Point	131756.82	911437.82	0.00	Peat	Rock	7.45	No Peat	0	4	2	0	None
16079	Point	131767.26	911432.89	0.10	Peat	Rock	2.89	Peaty Soil	1	2	2	4	Negligible
16080	Point	131766.49	911420.90	0.10	Peat	Rock	2.95	Peaty Soil	1	2	2	4	Negligible
16081	Point	131769.27	911410.92	0.90	Peat	Rock	3.08	Thin Peat	2	2	2	8	Low
16082	Point	131766.44	911401.75	0.80	Peat	Rock	1.80	Thin Peat	2	1	2	4	Negligible
16083	Point	131767.01	911391.15	0.10	Peat	Rock	8.61	Peaty Soil	1	6	2	12	Low
16084	Point	131777.53	911372.80	0.30	Rock	Rock	7.77	Peaty Soil	1	4	2	8	Low
16085	Point	131777.61	911384.58	0.00	Peat	Rock	3.74	No Peat	0	2	2	0	None
16086	Point	131776.49	911397.53	0.70	Peat	Rock	2.45	Thin Peat	2	2	2	8	Low
16087	Point	131777.86	911407.01	0.90	Peat	Rock	3.82	Thin Peat	2	2	2	8	Low
16088	Point	131777.76	911417.66	0.10	Peat	Rock	7.81	Peaty Soil	1	4	2	8	Low
16089	Point	131776.42	911425.10	0.30	Peat	Rock	7.59	Peaty Soil	1	4	2	8	Low
16090	Point	131777.36	911435.95	0.30	Peat	Rock	5.42	Peaty Soil	1	4	2	8	Low
16091	Point	131777.72	911447.50	0.90	Peat	Rock	5.51	Thin Peat	2	4	2	16	Medium
16092	Point	131787.94	911433.15	0.30	Peat	Rock	2.24	Peaty Soil	1	2	2	4	Negligible
16093	Point	131788.18	911422.21	0.10	Peat	Rock	3.10	Peaty Soil	1	2	2	4	Negligible
16094	Point	131786.17	911413.33	0.10	Rock	Rock	5.95	Peaty Soil	1	4	2	8	Low
16095	Point	131799.10	911424.38	0.00	Peat	Rock	8.25	No Peat	0	6	2	0	None
16096	Point	131797.06	911437.53	0.20	Peat	Rock	9.09	Peaty Soil	1	6	2	12	Low
16097	Point	131533.36	911523.17	0.10	Peat	Rock	1.63	Peaty Soil	1	1	2	2	Negligible
16098	Point	131510.88	911561.29	1.00	Peat	Granular	19.51	Thin Peat	2	8	1	16	Medium
16099	Point	131481.92	911610.35	0.10	Rock	Rock	11.19	Peaty Soil	1	6	2	12	Low
16100	Point	131469.59	911662.58	0.00	Peat	Rock	10.44	No Peat	0	6	2	0	None
16101	Point	131447.11	911704.60	0.10	Peat	Rock	10.39	Peaty Soil	1	6	2	12	Low
16102	Point	130580.88	911392.53	0.50	Soil	Rock	15.85	Peaty Soil	1	8	2	16	Medium
16103	Point	130590.87	911391.31	0.10	Soil	Rock	17.03	Peaty Soil	1	8	2	16	Medium
16104	Point	130600.66	911390.86	0.10	Soil	Rock	22.07	Peaty Soil	1	8	2	16	Medium
16105	Point	130611.14	911390.85	0.10	Rock	Rock	31.02	Peaty Soil	1	8	2	16	Medium
16106	Point	130621.42	911390.10	0.00	Rock	Rock	20.14	No Peat	0	8	2	0	None
16107	Point	130640.66	911390.86	0.00	Soil	Rock	24.98	No Peat	0	8	2	0	None
16108	Point	130640.86	911380.78	0.20	Peat	Rock	15.42	Peaty Soil	1	8	2	16	Medium
16109	Point	130630.35	911381.41	1.20	Soil	Rock	11.53	Thin Peat	2	6	2	24	Medium
16110	Point	130620.18	911380.48	0.20	Peat	Rock	6.99	Peaty Soil	1	4	2	8	Low
16111	Point	130611.00	911380.08	0.60	Peat	Rock	7.68	Thin Peat	2	4	2	16	Medium
16112	Point	130600.66	911380.86	2.30	Peat	Rock	9.85	Thick Peat	3	6	2	36	High
16113	Point	130590.41	911380.49	0.90	Rock	Rock	12.73	Thin Peat	2	8	2	32	High
16114	Point	130579.93	911381.23	0.00	Peat	Rock	14.66	No Peat	0	8	2	0	None
16115	Point	130605.69	911287.79	2.30	Soil	Rock	20.21	Thick Peat	3	8	2	48	High
16116	Point	130614.36	911269.88	0.10	Peat	Rock	8.45	Peaty Soil	1	6	2	12	Low
16117	Point	130639.17	911260.38	2.50	Peat	Rock	4.60	Thick Peat	3	4	2	24	Medium
16118	Point	130675.20	911235.86	1.20	Rock	Rock	4.25	Thin Peat	2	4	2	16	Medium
16119	Point	130688.93	911238.92	0.00	Peat	Granular	4.33	No Peat	0	4	1	0	None
16120	Point	130717.14	911266.66	1.20	Rock	Rock	11.47	Thin Peat	2	6	2	24	Medium
16121	Point	130747.62	911283.89	0.00	Peat	Granular	5.90	No Peat	0	4	1	0	None
16122	Point	130758.19	911296.05	0.90	Peat	Granular	14.50	Thin Peat	2	8	1	16	Medium
16123	Point	130797.27	911328.22	0.80	Peat	Rock	17.87	Thin Peat	2	8	2	32	High
16124	Point	130836.10	911359.53	0.40	Peat	Granular	15.47	Peaty Soil	1	8	1	8	Low
16125	Point	130857.99	911363.38	0.80	Peat	Granular	10.22	Thin Peat	2	6	1	12	Low
16126	Point	130877.23	911388.50	0.90	Peat	Granular	2.48	Thin Peat	2	2	1	4	Negligible
16127	Point	130915.62	911418.71	1.60	Soil	Granular	7.80	Thick Peat	3	4	1	12	Low
16128	Point	130941.53	911416.70	0.30	Peat	Granular	3.31	Peaty Soil	1	2	1	2	Negligible
16129	Point	130941.78	911440.88	1.40	Soil	Granular	14.70	Thin Peat	2	8	1	16	Medium
16130	Point	130944.72	911465.08	0.20	Peat	Granular	10.69	Peaty Soil	1	6	1	6	Low
16131	Point	130948.01	911490.40	0.60	Soil	Granular	10.53	Thin Peat	2	6	1	12	Low
16132	Point	130970.53	911464.81	0.20	Peat	Granular	8.57	Peaty Soil	1	6	1	6	Low
16133	Point	130958.50	911445.52	0.50	Peat	Granular	13.08	Peaty Soil	1	8	1	8	Low
16134	Point	130972.68	911439.52	0.60	Rock	Rock	12.29	Thin Peat	2	8	2	32	High
16135	Point	131002.99	911446.05	0.00	Peat	Granular	6.35	No Peat	0	4	1	0	None
16136	Point	131046.11	911456.35	1.70	Peat	Granular	5.67	Thick Peat	3	4	1	12	Low
16137	Point	131057.87	911438.71	0.70	Peat	Granular	6.67	Thin Peat	2	4	1	8	Low
16138	Point	131076.66	911457.69	1.60	Peat	Granular	7.81	Thick Peat	3	4	1	12	Low
16139	Point	131084.45	911446.35	1.50	Rock	Rock	25.00	Thin Peat	2	8	2	32	High
16140	Point	131122.83	911472.90	0.00	Peat	Granular	6.33	No Peat	0	4	1	0	None
16141	Point	131119.87	911447.96	0.80	Soil	Granular	10.64	Thin Peat	2	6	1	12	Low
16142	Point	131144.03	911445.94	0.10	Peat	Granular	5.54	Peaty Soil	1	4	1	4	Negligible
16143	Point	131159.57	911441.76	1.70	Peat	Granular	2.86	Thick Peat	3	2	1	6	Low
16144	Point	131174.25	911442.22	2.40	Peat	Granular	7.69	Thick Peat	3	4	1	12	Low
16145	Point	131187.19	911443.73	1.20	Rock	Rock	15.87	Thin Peat	2	8	2	32	High
16146	Point	131197.38	911464.73	0.00	Soil	Rock	17.00	No Peat	0	8	2	0	None
16147	Point	131170.79	911468.40	0.10	Soil	Rock	17.66	Peaty Soil	1	8	2	16	Medium
16148	Point	131148.10	911468.52	0.20	Soil	Rock	24.54	Peaty Soil	1	8	2	16	Medium
16149	Point	130659.78	911394.79	0.20	Rock	Rock	10.08	Peaty Soil	1	6	2	12	Low
16150	Point	130668.76	911367.04	0.00	Peat	Granular	2.01	No Peat	0	2	1	0	None
16151	Point	131182.17	911423.72	2.60	Peat	Granular	9.65	Thick Peat	3	6	1	18	Medium
16152	Point	131192.87	911412.67	1.20	Soil	Granular	8.77	Thin Peat	2	6	1	12	Low
16153	Point	131122.44	911390.99	0.30	Peat	Granular	6.91	Peaty Soil	1	4	1	4	Negligible
16154	Point	131132.71	911389.89	1.20	Rock	Rock	3.76	Thin Peat	2	2	2	8	Low
16155	Point	131143.13	911390.41	0.00	Peat	Granular	16.01	No Peat	0	8	1	0	None
16156	Point	131216.79	911412.34	0.50	Peat	Granular	14.82	Peaty Soil	1	8	1	8	Low
16157	Point	131256.53	911425.64	0.40	Peat	Rock	10.12	Peaty Soil	1	6	2	12	Low
16158	Point	131314.33	911419.45	2.20	Soil	Rock	15.16	Thick Peat	3	8	2	48	High
16159	Point	131357.46	911427.43	0.20	Rock	Rock	12.16	Peaty Soil	1	8	2	16	Medium
16160	Point	131393.33	911419.99	0.00	Peat	Rock	8.54	No Peat	0	6	2	0	None
16161	Point	131445.00	911387.48	2.70	Superficial	Rock	8.86	Thick Peat	3	6	2	36	High
16162	Point	131460.12	911375.53	0.10	Peat	Granular	5.32	Peaty Soil	1	4	1	4	Negligible
16163	Point	131496.94	911346.04	1.10	Rock	Rock	4.15	Thin Peat	2	4	2	16	Medium
16164	Point	131653.28	911399.36	0.00	Soil	Rock	5.32	No Peat	0	4	2	0	None
16165	Point	131684.50	911407.34	0.10	Soil	Rock	11.37	Peaty Soil	1	6	2	12	Low
16166	Point	131716.72	911394.41	0.30	Soil	Rock	12.86	Peaty Soil	1	8	2	16	Medium
16167	Point	131817.39	911371.86	0.10	Rock	Rock	4.63	Peaty Soil	1	4	2	8	Low
16168	Point	131817.02	911384.43	0.00	Soil	Rock	5.56	No Peat	0	4	2	0	None
16169	Point	131817.10	911393.88	0.10	Peat	Rock	7.46	Peaty Soil	1	4	2	8	Low
16170	Point	131816.79	911403.84	0.40	Peat	Granular	9.05	Peaty Soil	1	6	1	6	Low
16171	Point	131816.35	911413.01	0.70	Peat	Granular	7.67	Thin Peat	2	4	1	8	Low
16172	Point	131816.82	911423.70	0.70	Rock	Rock	5.04	Thin Peat	2	4	2	16	Medium
16173	Point	131816.31	911434.14	0.00	Rock	Rock	7.48	No Peat	0	4	2	0	None
16174	Point	131805.63	911433.82	0.00	Soil	Granular	7.62	No Peat	0	4	1	0	None
16175	Point	131806.38	911424.37	0.20	Peat	Granular	7.43	Peaty Soil	1	4	1	4	Negligible
16176	Point	131807.01	911413.61	0.40	Peat	Granular	6.58	Peaty Soil	1	4	1	4	Negligible
16177	Point	131806.37	911403.15	0.60	Soil	Rock	4.89	Thin Peat	2	4	2	16	Medium
16178	Point	131806.01	911393.74	0.10	Peat	Granular	5.12	Peaty Soil	1	4	1	4	Negligible
16179	Point	131806.22	911384.17	0.40	Soil	Rock	11.13	Peaty Soil	1	6	2	12	Low
16180	Point	131805.98	911372.96	0.10	Rock	Rock	8.07	Peaty Soil	1	6	2	12	Low
16181	Point	131795.22	911374.32	0.00	Soil	Rock	5.52	No Peat	0	4	2	0	None
16182	Point	131796.38	911384.48	0.20	Rock	Rock	6.11	Peaty Soil	1	4	2	8	Low
16183	Point	131796.43	911393.94	0.00	Peat	Granular	5.85	No Peat	0	4	1	0	None
16184	Point	131796.35	911404.33	0.90	Rock	Rock	5.97	Thin Peat	2	4	2	16	Medium
16185	Point	131797.43	911413.84	0.00	Peat	Rock	0.53	No Peat	0	1	2	0	None
16186	Point	131498.65	911448.58	1.80	Rock	Rock	23.67	Thick Peat	3	8	2	48	High
16187	Point	131475.23	911482.53	0.00	Peat	Granular	2.98	No Peat	0	2	1	0	None
16188	Point	131464.39	911546.63	2.40	Soil	Rock	9.85	Thick Peat	3	6	2	36	High
16189	Point	131439.40	911585.19	0.20	Peat	Rock	2.70	Peaty Soil	1	2	2	4	Negligible

ID	SOURCE	X	Y	Depth	Surface	Substrate	Slope	Peat Coefficient	Peat Coefficient	Slope Coefficient	Substrate Coefficient	Risk Coefficient	Potential Instability
1	Point	126515.38	918954.62	0.80	Peat	Rock	10.12	Thin Peat	2	6	2	24	Medium
16190	Point	131416.18	911632.59	3.30	Soil	Rock	21.35	Thick Peat	3	8	2	48	High
16191	Point	130662.01	911394.64	0.10	Superficial	Rock	10.08	Peaty Soil	1	6	2	12	Low
16192	Point	130665.94	911369.94	0.10	Peat	Rock	20.78	Peaty Soil	1	8	2	16	Medium
16193	Point	130609.88	911313.18	0.80	Peat	Rock	9.57	Thin Peat	2	6	2	24	Medium
16194	Point	130595.91	911335.63	1.40	Peat	Granular	13.87	Thin Peat	2	8	1	16	Medium
16195	Point	130583.58	911337.89	0.80	Peat	Rock	7.49	Thin Peat	2	4	2	16	Medium
16196	Point	130587.50	911325.98	0.00	Soil	Rock	4.07	No Peat	0	4	2	0	None
16197	Point	130583.63	911313.34	0.10	Rock	Rock	23.31	Peaty Soil	1	8	2	16	Medium
16198	Point	130558.38	911313.72	0.00	Soil	Rock	23.33	No Peat	0	8	2	0	None
16199	Point	130563.50	911327.04	0.20	Superficial	Rock	23.54	Peaty Soil	1	8	2	16	Medium
16200	Point	130569.75	911331.21	0.10	Peat	Rock	28.26	Peaty Soil	1	8	2	16	Medium
16201	Point	130557.47	911339.66	0.60	Rock	Rock	15.96	Thin Peat	2	8	2	32	High
16202	Point	130542.11	911350.55	0.00	Peat	Rock	18.62	No Peat	0	8	2	0	None
16203	Point	130558.74	911362.92	0.20	Soil	Rock	22.57	Peaty Soil	1	8	2	16	Medium
16204	Point	130566.24	911357.16	0.10	Peat	Rock	12.43	Peaty Soil	1	8	2	16	Medium
16205	Point	130590.95	911276.23	1.60	Peat	Rock	6.91	Thick Peat	3	4	2	24	Medium
16206	Point	130692.48	911211.89	0.80	Soil	Rock	8.68	Thin Peat	2	6	2	24	Medium
16207	Point	130766.74	911274.55	0.10	Soil	Rock	22.85	Peaty Soil	1	8	2	16	Medium
16208	Point	130809.39	911305.04	0.20	Peat	Rock	7.33	Peaty Soil	1	4	2	8	Low
16209	Point	130849.04	911335.91	1.30	Rock	Rock	5.27	Thin Peat	2	4	2	16	Medium
16210	Point	130926.93	911397.75	0.00	Peat	Granular	11.04	No Peat	0	6	1	0	None
16211	Point	130963.48	911413.22	0.40	Soil	Rock	11.53	Peaty Soil	1	6	2	12	Low
16212	Point	130972.79	911421.81	0.30	Peat	Rock	12.66	Peaty Soil	1	8	2	16	Medium
16213	Point	130985.88	911421.65	1.50	Peat	Granular	6.06	Thin Peat	2	4	1	8	Low
16214	Point	130990.58	911410.69	1.60	Peat	Rock	10.25	Thick Peat	3	6	2	36	High
16215	Point	131015.96	911409.11	1.70	Peat	Rock	8.26	Thick Peat	3	6	2	36	High
16216	Point	131020.97	911418.70	1.00	Soil	Rock	15.00	Thin Peat	2	8	2	32	High
16217	Point	131043.26	911430.67	0.10	Peat	Rock	7.29	Peaty Soil	1	4	2	8	Low
16218	Point	131038.81	911417.49	0.40	Peat	Rock	5.76	Peaty Soil	1	4	2	8	Low
16219	Point	131040.50	911405.97	1.00	Soil	Rock	8.37	Thin Peat	2	6	2	24	Medium
16220	Point	131064.87	911404.47	0.20	Peat	Rock	4.67	Peaty Soil	1	4	2	8	Low
16221	Point	131071.61	911412.99	0.70	Peat	Rock	6.96	Thin Peat	2	4	2	16	Medium
16222	Point	131091.34	911400.69	1.10	Peat	Rock	9.50	Thin Peat	2	6	2	24	Medium
16223	Point	131113.13	911372.72	1.30	Soil	Rock	12.33	Thin Peat	2	8	2	32	High
16224	Point	131116.10	911422.02	0.20	Peat	Rock	3.94	Peaty Soil	1	2	2	4	Negligible
16225	Point	131158.25	911428.47	2.00	Peat	Rock	4.44	Thick Peat	3	4	2	24	Medium
16226	Point	131183.30	911411.40	2.90	Peat	Rock	2.70	Thick Peat	3	2	2	12	Low
16227	Point	131173.59	911410.46	3.10	Peat	Granular	2.07	Thick Peat	3	2	1	6	Low
16228	Point	131163.31	911410.78	1.30	Soil	Rock	3.71	Thin Peat	2	2	2	8	Low
16229	Point	131154.18	911411.00	0.20	Soil	Rock	4.36	Peaty Soil	1	4	2	8	Low
16230	Point	131142.95	911410.62	0.20	Soil	Rock	7.26	Peaty Soil	1	4	2	8	Low
16231	Point	131131.68	911411.65	0.10	Soil	Rock	14.73	Peaty Soil	1	8	2	16	Medium
16232	Point	131123.02	911411.28	0.10	Peat	Rock	4.50	Peaty Soil	1	4	2	8	Low
16233	Point	131123.05	911401.26	1.70	Peat	Rock	6.60	Thick Peat	3	4	2	24	Medium
16234	Point	131133.73	911400.66	0.60	Soil	Rock	3.70	Thin Peat	2	2	2	8	Low
16235	Point	131144.47	911400.67	0.30	Peat	Granular	3.29	Peaty Soil	1	2	1	2	Negligible
16236	Point	131154.39	911400.69	0.70	Peat	Granular	4.02	Thin Peat	2	4	1	8	Low
16237	Point	131163.26	911400.41	1.30	Soil	Rock	6.55	Thin Peat	2	4	2	16	Medium
16238	Point	131174.34	911401.67	0.10	Soil	Rock	9.75	Peaty Soil	1	6	2	12	Low
16239	Point	131182.95	911400.22	0.10	Peat	Granular	9.27	Peaty Soil	1	6	1	6	Low
16240	Point	131222.26	911401.35	0.50	Soil	Rock	11.17	Peaty Soil	1	6	2	12	Low
16241	Point	131272.61	911403.47	0.30	Peat	Rock	7.99	Peaty Soil	1	4	2	8	Low
16242	Point	131370.77	911403.00	0.90	Peat	Rock	14.88	Thin Peat	2	8	2	32	High
16243	Point	131385.18	911400.06	1.10	Peat	Granular	8.26	Thin Peat	2	6	1	12	Low
16244	Point	131414.84	911386.94	0.60	Superficial	Rock	13.98	Thin Peat	2	8	2	32	High
16245	Point	131453.61	911349.65	0.00	Soil	Rock	14.22	No Peat	0	8	2	0	None
16246	Point	131541.30	911315.42	0.20	Rock	Rock	13.87	Peaty Soil	1	8	2	16	Medium
16247	Point	131593.29	911310.91	0.00	Peat	Rock	5.42	No Peat	0	4	2	0	None
16248	Point	131778.38	911445.00	0.50	Peat	Rock	5.10	Peaty Soil	1	4	2	8	Low
16249	Point	131800.19	911457.82	0.70	Rock	Rock	1.44	Thin Peat	2	1	2	4	Negligible
16250	Point	131832.31	911444.05	0.00	Rock	Rock	14.95	No Peat	0	8	2	0	None
16251	Point	131843.43	911425.24	0.00	Soil	Rock	10.78	No Peat	0	6	2	0	None
16252	Point	131828.09	911414.92	0.10	Soil	Rock	16.22	Peaty Soil	1	8	2	16	Medium
16253	Point	131830.35	911390.12	0.30	Peat	Rock	24.38	Peaty Soil	1	8	2	16	Medium
16254	Point	131852.99	911398.33	0.50	Peat	Rock	21.58	Peaty Soil	1	8	2	16	Medium
16255	Point	131863.24	911377.20	0.50	Soil	Rock	17.57	Peaty Soil	1	8	2	16	Medium
16256	Point	131849.74	911344.00	0.20	Soil	Rock	7.26	Peaty Soil	1	4	2	8	Low
16257	Point	131786.94	911372.70	0.10	Soil	Rock	8.71	Peaty Soil	1	6	2	12	Low
16258	Point	131785.95	911384.81	0.10	Peat	Granular	7.34	Peaty Soil	1	4	1	4	Negligible
16259	Point	131786.35	911394.91	0.60	Peat	Rock	5.74	Thin Peat	2	4	2	16	Medium
16260	Point	131788.14	911403.30	1.00	Soil	Rock	28.65	Thin Peat	2	8	2	32	High
16261	Point	131521.84	911492.16	0.10	Soil	Rock	14.69	Peaty Soil	1	8	2	16	Medium
16262	Point	131497.72	911536.47	0.10	Peat	Rock	6.73	Peaty Soil	1	4	2	8	Low
16263	Point	131471.30	911582.24	0.60	Soil	Rock	18.15	Thin Peat	2	8	2	32	High
16264	Point	131450.10	911626.78	0.10	Peat	Rock	13.04	Peaty Soil	1	8	2	16	Medium
16265	Point	131433.59	911670.54	0.60	Soil	Rock	9.37	Thin Peat	2	6	2	24	Medium
16266	Point	131402.28	911683.76	0.10	Peat	Granular	4.72	Peaty Soil	1	4	1	4	Negligible
16267	Point	128695.82	911358.65	4.20	Peat	Granular	4.72	Thick Peat	3	4	1	12	Low
16268	Point	128695.82	911358.65	4.20	PEAT	ROCK	9.91	Thick Peat	3	6	2	36	High
16269	Point	132084.32	911210.63	0.12	PEAT	ROCK	7.41	Peaty Soil	1	4	2	8	Low
16270	Point	132078.41	911217.39	0.50	PEAT	ROCK	11.25	Peaty Soil	1	6	2	12	Low
16271	Point	132074.73	911224.87	0.40	PEAT	ROCK	4.82	Peaty Soil	1	4	2	8	Low
16272	Point	132046.28	911265.79	3.59	PEAT	ROCK	28.72	Thick Peat	3	8	2	48	High
16273	Point	132035.80	911294.09	0.03	PEAT	ROCK	8.25	Peaty Soil	1	6	2	12	Low
16274	Point	132020.29	911327.15	0.12	PEAT	ROCK	10.62	Peaty Soil	1	6	2	12	Low
16275	Point	132018.06	911339.87	2.00	PEAT	ROCK	4.16	Thick Peat	3	4	2	24	Medium
16276	Point	132022.39	911355.48	1.50	PEAT	ROCK	2.57	Thin Peat	2	2	2	8	Low
16277	Point	132023.83	911379.98	2.79	PEAT	ROCK	1.58	Thick Peat	3	1	2	6	Low
16278	Point	132026.15	911399.10	1.51	PEAT	ROCK	2.73	Thick Peat	3	2	2	12	Low
16279	Point	132022.02	911444.15	3.11	PEAT	ROCK	3.88	Thick Peat	3	2	2	12	Low
16280	Point	132014.88	911459.69	2.20	PEAT	ROCK	4.95	Thick Peat	3	4	2	24	Medium
16281	Point	132010.40	911470.63	1.51	PEAT	ROCK	7.61	Thick Peat	3	4	2	24	Medium
16282	Point	132003.96	911485.23	0.11	PEAT	ROCK	12.54	Peaty Soil	1	8	2	16	Medium
16283	Point	131996.83	911499.02	0.00	PEAT	ROCK	17.77	No Peat	0	8	2	0	None
16284	Point	131980.55	911514.01	0.49	PEAT	ROCK	18.59	Peaty Soil	1	8	2	16	Medium
16285	Point	131948.03	911537.31	0.18	PEAT	ROCK	27.40	Peaty Soil	1	8	2	16	Medium
16286	Point	131891.75	911560.26	0.11	PEAT	ROCK	22.19	Peaty Soil	1	8	2	16	Medium
16287	Point	131882.86	911559.53	0.22	PEAT	ROCK	19.72	Peaty Soil	1	8	2	16	Medium
16288	Point	131871.21	911558.24	0.49	PEAT	ROCK	20.09	Peaty Soil	1	8	2	16	Medium
16289	Point	131862.98	911554.91	0.09	PEAT	ROCK	26.39	Peaty Soil	1	8	2	16	Medium
16290	Point	131837.27	911545.10	0.30	PEAT	ROCK	21.04	Peaty Soil	1	8	2	16	Medium
16291	Point	131814.49	911547.21	0.51	PEAT	ROCK	20.78	Thin Peat	2	8	2	32	High
16292	Point	131805.04	911545.96	0.00	PEAT	ROCK	19.53	No Peat	0	8	2	0	None
16293	Point	131804.63	911545.59	0.16	PEAT	ROCK	21.66	Peaty Soil	1	8	2	16	Medium
16294	Point	131796.11	911544.07	0.00	PEAT	ROCK	15.12	No Peat	0	8	2	0	None
16295	Point	131787.02	911534.96	0.00	PEAT	ROCK	15.92	No Peat	0	8	2	0	None
16296	Point	131784.25	911532.64	0.00	PEAT	ROCK	15.32	No Peat	0	8	2	0	None
16297	Point	131773.26	911524.43	0.73	PEAT	ROCK	14.03	Thin Peat	2	8	2	32	High
16298	Point	131749.46	911508.32	0.52	PEAT	ROCK	14.03	Thin Peat	2	8	2	32	High
16299	Point	131747.50	911506.69	0.00	PEAT	ROCK	10.71	No Peat	0	6	2	0	None
16300	Point	131738.56	911497.52	1.51	PEAT	ROCK	15.14	Thick Peat	3	8	2	48	High
16301	Point	131722.48	911482.15	0.19	PEAT	ROCK	19.43	Peaty Soil	1	8	2	16	Medium
16302	Point	131697.08	911474.06	1.08	PEAT	ROCK	5.89	Thin Peat	2	4	2	16	Medium
16303	Point	132048.93	911215.16	0.71	PEAT	ROCK	7.84	Thin Peat	2	4	2	16	Medium

ID	SOURCE	X	Y	Depth	Surface	Substrate	Slope	Peat Coefficient	Peat Coefficient	Slope Coefficient	Substrate Coefficient	Risk Coefficient	Potential Instability
1	Point	126515.38	918954.62	0.80	Peat	Rock	10.12	Thin Peat	2	6	2	24	Medium
16304	Point	132038.77	911228.57	0.60	PEAT	ROCK	3.99	Thin Peat	2	2	2	8	Low
16305	Point	132026.11	911243.44	3.42	PEAT	ROCK	1.60	Thick Peat	3	1	2	6	Low
16306	Point	132013.09	911264.78	2.12	PEAT	ROCK	5.80	Thick Peat	3	4	2	24	Medium
16307	Point	132007.83	911278.51	1.60	PEAT	ROCK	8.08	Thick Peat	3	6	2	36	High
16308	Point	132006.18	911283.53	0.00	PEAT	ROCK	9.70	No Peat	0	6	2	0	None
16309	Point	132000.72	911297.85	0.55	PEAT	ROCK	3.95	Thin Peat	2	2	2	8	Low
16310	Point	131995.15	911307.28	0.30	PEAT	ROCK	2.29	Peaty Soil	1	2	2	4	Negligible
16311	Point	131995.08	911317.41	0.01	PEAT	ROCK	6.40	Peaty Soil	1	4	2	8	Low
16312	Point	131992.62	911326.85	0.19	PEAT	ROCK	5.20	Peaty Soil	1	4	2	8	Low
16313	Point	131990.99	911333.69	1.09	PEAT	ROCK	5.76	Thin Peat	2	4	2	16	Medium
16314	Point	131994.80	911362.91	2.11	PEAT	ROCK	7.32	Thick Peat	3	4	2	24	Medium
16315	Point	131997.79	911381.46	0.31	PEAT	ROCK	6.18	Peaty Soil	1	4	2	8	Low
16316	Point	131998.42	911407.15	0.81	PEAT	ROCK	6.07	Thin Peat	2	4	2	16	Medium
16317	Point	131999.73	911410.60	0.52	PEAT	ROCK	8.86	Thin Peat	2	6	2	24	Medium
16318	Point	132000.28	911423.33	0.60	PEAT	ROCK	10.15	Thin Peat	2	6	2	24	Medium
16319	Point	131996.74	911429.37	0.01	PEAT	ROCK	14.31	Peaty Soil	1	8	2	16	Medium
16320	Point	131992.03	911437.39	0.72	PEAT	ROCK	12.71	Thin Peat	2	8	2	32	High
16321	Point	131991.62	911449.89	0.50	PEAT	ROCK	13.27	Peaty Soil	1	8	2	16	Medium
16322	Point	131987.59	911458.72	0.22	PEAT	ROCK	15.42	Peaty Soil	1	8	2	16	Medium
16323	Point	131981.66	911465.95	0.52	PEAT	ROCK	17.25	Thin Peat	2	8	2	32	High
16324	Point	131981.57	911475.45	0.71	PEAT	ROCK	20.99	Thin Peat	2	8	2	32	High
16325	Point	131978.35	911480.28	0.00	PEAT	ROCK	17.40	No Peat	0	8	2	0	None
16326	Point	131969.32	911489.60	0.63	PEAT	ROCK	14.62	Thin Peat	2	8	2	32	High
16327	Point	131958.28	911500.09	0.41	PEAT	ROCK	14.46	Peaty Soil	1	8	2	16	Medium
16328	Point	131941.20	911513.05	0.11	PEAT	ROCK	20.29	Peaty Soil	1	8	2	16	Medium
16329	Point	131922.85	911516.39	0.31	PEAT	ROCK	21.33	Peaty Soil	1	8	2	16	Medium
16330	Point	131904.16	911521.40	0.11	PEAT	ROCK	13.52	Peaty Soil	1	8	2	16	Medium
16331	Point	131884.21	911519.69	0.41	PEAT	ROCK	17.39	Peaty Soil	1	8	2	16	Medium
16332	Point	131866.79	911517.98	0.40	PEAT	ROCK	17.42	Peaty Soil	1	8	2	16	Medium
16333	Point	131850.76	911518.15	0.59	PEAT	ROCK	17.96	Thin Peat	2	8	2	32	High
16334	Point	131834.48	911517.75	0.31	PEAT	ROCK	20.08	Peaty Soil	1	8	2	16	Medium
16335	Point	131813.29	911511.58	0.00	PEAT	ROCK	21.33	No Peat	0	8	2	0	None
16336	Point	131806.19	911509.13	0.00	PEAT	ROCK	21.33	No Peat	0	8	2	0	None
16337	Point	131806.19	911509.13	0.00	PEAT	ROCK	19.74	No Peat	0	8	2	0	None
16338	Point	131796.44	911505.10	0.39	PEAT	ROCK	17.64	Peaty Soil	1	8	2	16	Medium
16339	Point	131787.16	911496.71	0.41	PEAT	ROCK	22.27	Peaty Soil	1	8	2	16	Medium
16340	Point	131770.99	911479.13	0.51	PEAT	ROCK	16.81	Thin Peat	2	8	2	32	High
16341	Point	131756.03	911467.48	0.49	PEAT	ROCK	8.39	Peaty Soil	1	6	2	12	Low
16342	Point	131745.56	911458.69	0.00	PEAT	ROCK	12.87	No Peat	0	8	2	0	None
16343	Point	131742.74	911434.66	0.41	PEAT	ROCK	13.41	Peaty Soil	1	8	2	16	Medium
16344	Point	131745.52	911430.99	0.00	PEAT	ROCK	9.63	No Peat	0	6	2	0	None
16345	Point	131748.04	911428.58	0.00	PEAT	ROCK	10.64	No Peat	0	6	2	0	None
16346	Point	131740.19	911425.25	1.00	PEAT	ROCK	29.26	Thin Peat	2	8	2	32	High
16347	Point	131724.13	911430.83	0.52	PEAT	ROCK	29.73	Thin Peat	2	8	2	32	High
16348	Point	131713.46	911434.71	0.00	PEAT	ROCK	28.35	No Peat	0	8	2	0	None
16349	Point	131707.60	911439.12	0.05	PEAT	ROCK	22.44	Peaty Soil	1	8	2	16	Medium
16350	Point	131697.99	911441.15	0.90	PEAT	ROCK	12.54	Thin Peat	2	8	2	32	High
16351	Point	131673.43	911443.36	0.51	PEAT	ROCK	9.94	Thin Peat	2	6	2	24	Medium
16352	Point	131662.23	911447.94	0.00	PEAT	ROCK	9.96	No Peat	0	6	2	0	None
16353	Point	131655.73	911449.12	0.62	PEAT	ROCK	8.03	Thin Peat	2	6	2	24	Medium
16354	Point	131643.64	911453.76	0.42	PEAT	ROCK	6.35	Peaty Soil	1	4	2	8	Low
16355	Point	131627.21	911457.08	0.00	PEAT	ROCK	8.44	No Peat	0	6	2	0	None
16356	Point	131608.10	911456.14	0.85	PEAT	ROCK	11.74	Thin Peat	2	6	2	24	Medium
16357	Point	131570.74	911445.65	0.90	PEAT	ROCK	3.72	Thin Peat	2	2	2	8	Low
16358	Point	131543.13	911445.24	0.00	PEAT	ROCK	3.91	No Peat	0	2	2	0	None
16359	Point	131526.90	911444.52	2.55	PEAT	ROCK	1.22	Thick Peat	3	1	2	6	Low
16360	Point	131502.34	911446.39	1.70	PEAT	ROCK	0.61	Thick Peat	3	1	2	6	Low
16361	Point	131497.57	911440.59	1.06	PEAT	ROCK	7.93	Thin Peat	2	4	2	16	Medium
16362	Point	131518.04	911420.99	0.60	PEAT	ROCK	6.75	Thin Peat	2	4	2	16	Medium
16363	Point	131538.83	911409.31	0.32	PEAT	ROCK	9.19	Peaty Soil	1	6	2	12	Low
16364	Point	131553.92	911403.01	0.63	PEAT	ROCK	11.62	Thin Peat	2	6	2	24	Medium
16365	Point	131604.64	911381.89	0.70	PEAT	ROCK	18.37	Thin Peat	2	8	2	32	High
16366	Point	131622.77	911374.12	0.17	PEAT	ROCK	14.87	Peaty Soil	1	8	2	16	Medium
16367	Point	131640.88	911371.81	0.02	PEAT	ROCK	10.10	Peaty Soil	1	6	2	12	Low
16368	Point	131648.07	911374.05	0.15	PEAT	ROCK	5.52	Peaty Soil	1	4	2	8	Low
16369	Point	131667.66	911373.73	0.60	PEAT	ROCK	7.82	Thin Peat	2	4	2	16	Medium
16370	Point	131682.44	911376.28	1.41	PEAT	ROCK	6.03	Thin Peat	2	4	2	16	Medium
16371	Point	131722.93	911370.07	0.55	PEAT	ROCK	3.68	Thin Peat	2	2	2	8	Low
16372	Point	131721.61	911359.69	1.27	PEAT	ROCK	6.21	Thin Peat	2	4	2	16	Medium
16373	Point	131744.17	911353.02	0.01	PEAT	ROCK	8.84	Peaty Soil	1	6	2	12	Low
16374	Point	131750.59	911354.11	1.01	PEAT	ROCK	2.73	Thin Peat	2	2	2	8	Low
16375	Point	131754.61	911365.55	2.90	PEAT	ROCK	2.39	Thick Peat	3	2	2	12	Low
16376	Point	131750.22	911384.81	0.01	PEAT	ROCK	1.95	Peaty Soil	1	1	2	2	Negligible
16377	Point	131752.54	911391.01	0.19	PEAT	ROCK	2.50	Peaty Soil	1	2	2	4	Negligible
16378	Point	131760.70	911395.01	1.17	PEAT	ROCK	1.80	Thin Peat	2	1	2	4	Negligible
16379	Point	131765.82	911391.46	0.00	PEAT	ROCK	8.61	No Peat	0	6	2	0	None
16380	Point	131779.50	911371.19	0.16	PEAT	ROCK	13.69	Peaty Soil	1	8	2	16	Medium
16381	Point	131791.04	911369.19	1.33	PEAT	ROCK	16.82	Thin Peat	2	8	2	32	High
16382	Point	131825.51	911358.99	0.03	PEAT	ROCK	12.67	Peaty Soil	1	8	2	16	Medium
16383	Point	131826.30	911354.54	0.02	PEAT	ROCK	12.67	Peaty Soil	1	8	2	16	Medium
16384	Point	131826.58	911351.59	0.77	PEAT	ROCK	7.16	Thin Peat	2	4	2	16	Medium
16385	Point	131825.68	911343.61	1.69	PEAT	ROCK	11.79	Thick Peat	3	6	2	36	High
16386	Point	131823.32	911328.63	0.00	PEAT	ROCK	13.78	No Peat	0	8	2	0	None
16387	Point	131819.55	911321.71	0.11	PEAT	ROCK	13.63	Peaty Soil	1	8	2	16	Medium
16388	Point	131817.88	911317.83	0.14	PEAT	ROCK	12.33	Peaty Soil	1	8	2	16	Medium
16389	Point	131816.96	911313.42	0.54	PEAT	ROCK	5.59	Thin Peat	2	4	2	16	Medium
16390	Point	131817.26	911300.92	1.69	PEAT	ROCK	4.79	Thick Peat	3	4	2	24	Medium
16391	Point	131816.77	911288.65	0.99	PEAT	ROCK	2.91	Thin Peat	2	2	2	8	Low
16392	Point	131816.02	911281.55	0.18	PEAT	ROCK	10.99	Peaty Soil	1	6	2	12	Low
16393	Point	131804.16	911275.71	0.90	PEAT	ROCK	17.16	Thin Peat	2	8	2	32	High
16394	Point	131794.02	911274.75	0.21	PEAT	ROCK	16.90	Peaty Soil	1	8	2	16	Medium
16395	Point	131782.56	911277.87	0.48	PEAT	ROCK	19.51	Peaty Soil	1	8	2	16	Medium
16396	Point	131770.40	911278.13	0.14	PEAT	ROCK	19.93	Peaty Soil	1	8	2	16	Medium
16397	Point	131760.65	911275.23	0.00	PEAT	ROCK	19.27	No Peat	0	8	2	0	None
16398	Point	131745.13	911280.01	0.00	PEAT	ROCK	9.13	No Peat	0	6	2	0	None
16399	Point	131745.85	911285.49	0.16	PEAT	ROCK	8.15	Peaty Soil	1	6	2	12	Low
16400	Point	131723.61	911309.18	0.48	PEAT	ROCK	7.21	Peaty Soil	1	4	2	8	Low
16401	Point	131716.56	911305.79	0.01	PEAT	ROCK	13.72	Peaty Soil	1	8	2	16	Medium
16402	Point	131708.52	911305.56	0.01	PEAT	ROCK	21.77	Peaty Soil	1	8	2	16	Medium
16403	Point	131690.27	911302.03	0.08	PEAT	ROCK	10.93	Peaty Soil	1	6	2	12	Low
16404	Point	131581.49	911343.88	3.10	PEAT	ROCK	9.30	Thick Peat	3	6	2	36	High
16405	Point	131569.75	911349.05	1.81	PEAT	ROCK	4.76	Thick Peat	3	4	2	24	Medium
16406	Point	131520.11	911383.60	0.52	PEAT	ROCK	0.53	Thin Peat	2	1	2	4	Negligible
16407	Point	131479.60	911418.32	1.39	PEAT	ROCK	1.73	Thin Peat	2	1	2	4	Negligible
16408	Point	131462.57	911421.60	1.59	PEAT	ROCK	4.44	Thick Peat	3	4	2	24	Medium
16409	Point	131452.98	911407.17	3.98	PEAT	ROCK	5.17	Thick Peat	3	4	2	24	Medium
16410	Point	131443.11	911411.51	0.50	PEAT	ROCK	5.17	Peaty Soil	1	4	2	8	Low
16411	Point	131440.33	911413.05	0.32	PEAT	ROCK	7.72	Peaty Soil	1	4	2	8	Low
16412	Point	131430.59	911421.62	0.16	PEAT	ROCK	6.67	Peaty Soil	1	4	2	8	Low
16413	Point	131363.07	911515.31	0.00	PEAT	ROCK	17.04	No Peat	0	8	2	0	None
16414	Point	131271.11	911586.61	0.32	PEAT	ROCK	19.71	Peaty Soil	1	8	2	16	Medium
16415	Point	131254.43	911587.14	0.14	PEAT	ROCK	14.76	Peaty Soil	1	8	2	16	Medium
16416	Point	131233.99	911598.80	0.20	PEAT	ROCK	9.77	Peaty Soil	1	6	2	12	Low
16417	Point	131304.15	911583.66	0.00	PEAT	ROCK	9.63	No Peat	0	6	2	0	None

ID	SOURCE	X	Y	Depth	Surface	Substrate	Slope	Peat Coefficient	Peat Coefficient	Slope Coefficient	Substrate Coefficient	Risk Coefficient	Potential Instability
1	Point	126515.38	918954.62	0.80	Peat	Rock	10.12	Thin Peat	2	6	2	24	Medium
16418	Point	131307.65	911587.12	0.00	PEAT	ROCK	9.78	No Peat	0	6	2	0	None
16419	Point	131310.39	911589.62	0.00	PEAT	ROCK	9.78	No Peat	0	6	2	0	None
16420	Point	131314.63	911592.43	0.00	PEAT	ROCK	9.78	No Peat	0	6	2	0	None
16421	Point	131314.59	911592.80	0.00	PEAT	ROCK	9.78	No Peat	0	6	2	0	None
16422	Point	131314.88	911593.41	0.30	PEAT	ROCK	2.83	Peaty Soil	1	2	2	4	Negligible
16423	Point	131471.89	911449.57	0.94	PEAT	ROCK	11.90	Thin Peat	2	6	2	24	Medium
16424	Point	131492.20	911468.15	0.48	PEAT	ROCK	21.09	Peaty Soil	1	8	2	16	Medium
16425	Point	131499.20	911470.72	0.20	PEAT	ROCK	5.02	Peaty Soil	1	4	2	8	Low
16426	Point	131530.80	911473.13	0.26	PEAT	ROCK	23.14	Peaty Soil	1	8	2	16	Medium
16427	Point	131491.27	911471.38	0.00	PEAT	ROCK	14.53	No Peat	0	8	2	0	None
16428	Point	131482.90	911469.02	0.00	PEAT	ROCK	13.60	No Peat	0	8	2	0	None
16429	Point	131477.39	911467.23	0.00	PEAT	ROCK	13.60	No Peat	0	8	2	0	None
16430	Point	131475.34	911465.41	0.00	PEAT	ROCK	17.21	No Peat	0	8	2	0	None
16431	Point	131451.14	911488.31	0.50	PEAT	ROCK	13.51	Peaty Soil	1	8	2	16	Medium
16432	Point	131435.77	911504.04	0.30	PEAT	ROCK	6.08	Peaty Soil	1	4	2	8	Low
16433	Point	131392.99	911532.88	0.46	PEAT	ROCK	13.45	Peaty Soil	1	8	2	16	Medium
16434	Point	131364.71	911561.06	0.87	PEAT	ROCK	8.80	Thin Peat	2	6	2	24	Medium
16435	Point	131346.07	911595.56	2.57	PEAT	ROCK	3.40	Thick Peat	3	2	2	12	Low
16436	Point	131330.71	911614.96	2.60	PEAT	ROCK	1.95	Thick Peat	3	1	2	6	Low
16437	Point	131310.47	911639.20	1.00	PEAT	ROCK	4.54	Thin Peat	2	4	2	16	Medium
16438	Point	131319.39	911649.68	0.20	PEAT	ROCK	8.94	Peaty Soil	1	6	2	12	Low
16439	Point	131328.49	911659.65	0.10	PEAT	ROCK	0.70	Peaty Soil	1	1	2	2	Negligible
16440	Point	131340.33	911668.03	1.00	PEAT	ROCK	10.39	Thin Peat	2	6	2	24	Medium
16441	Point	131359.62	911703.46	0.50	PEAT	ROCK	10.01	Peaty Soil	1	6	2	12	Low
16442	Point	131331.80	911708.17	0.38	PEAT	ROCK	5.75	Peaty Soil	1	4	2	8	Low
16443	Point	131326.37	911700.56	2.59	PEAT	ROCK	5.52	Thick Peat	3	4	2	24	Medium
16444	Point	131318.56	911684.67	1.81	PEAT	ROCK	6.91	Thick Peat	3	4	2	24	Medium
16445	Point	131309.59	911676.51	0.80	PEAT	ROCK	9.08	Thin Peat	2	6	2	24	Medium
16446	Point	131297.96	911671.73	0.41	PEAT	ROCK	6.40	Peaty Soil	1	4	2	8	Low
16447	Point	131295.52	911667.33	0.04	PEAT	ROCK	1.66	Peaty Soil	1	1	2	2	Negligible
16448	Point	131285.19	911658.95	1.97	PEAT	ROCK	4.76	Thick Peat	3	4	2	24	Medium
16449	Point	131273.60	911649.71	2.87	PEAT	ROCK	4.30	Thick Peat	3	4	2	24	Medium
16450	Point	131261.69	911658.07	4.01	PEAT	ROCK	3.38	Thick Peat	3	2	2	12	Low
16451	Point	131241.49	911670.01	2.45	PEAT	ROCK	8.83	Thick Peat	3	6	2	36	High
16452	Point	131215.19	911673.23	0.04	PEAT	ROCK	10.68	Peaty Soil	1	6	2	12	Low
16453	Point	131212.07	911679.80	0.01	PEAT	ROCK	10.74	Peaty Soil	1	6	2	12	Low
16454	Point	131205.18	911684.06	0.10	PEAT	ROCK	8.19	Peaty Soil	1	6	2	12	Low
16455	Point	131199.82	911675.29	1.00	PEAT	ROCK	5.71	Thin Peat	2	4	2	16	Medium
16456	Point	131189.14	911670.50	1.70	PEAT	ROCK	2.61	Thick Peat	3	2	2	12	Low
16457	Point	131174.43	911651.60	1.01	PEAT	ROCK	3.09	Thin Peat	2	2	2	8	Low
16458	Point	131167.07	911653.28	0.00	PEAT	ROCK	7.02	No Peat	0	4	2	0	None
16459	Point	131151.47	911653.02	2.39	PEAT	ROCK	15.86	Thick Peat	3	8	2	48	High
16460	Point	131128.29	911660.05	0.44	PEAT	ROCK	14.84	Peaty Soil	1	8	2	16	Medium
16461	Point	131105.58	911665.80	0.13	PEAT	ROCK	6.15	Peaty Soil	1	4	2	8	Low
16462	Point	131087.82	911672.09	0.34	PEAT	ROCK	4.80	Peaty Soil	1	4	2	8	Low
16463	Point	131535.45	911475.37	0.20	PEAT	ROCK	2.53	Peaty Soil	1	2	2	4	Negligible
16464	Point	131552.08	911475.89	0.40	PEAT	ROCK	5.20	Peaty Soil	1	4	2	8	Low
16465	Point	131559.87	911475.07	0.36	PEAT	ROCK	6.95	Peaty Soil	1	4	2	8	Low
16466	Point	131561.66	911477.74	0.49	PEAT	ROCK	2.89	Peaty Soil	1	2	2	4	Negligible
16467	Point	131566.47	911479.79	1.01	PEAT	ROCK	6.57	Thin Peat	2	4	2	16	Medium
16468	Point	131569.96	911485.71	2.42	PEAT	ROCK	4.21	Thick Peat	3	4	2	24	Medium
16469	Point	131571.78	911486.45	0.00	PEAT	ROCK	4.21	No Peat	0	4	2	0	None
16470	Point	131573.44	911486.34	2.53	PEAT	ROCK	3.43	Thick Peat	3	2	2	12	Low
16471	Point	131593.93	911488.37	0.08	PEAT	ROCK	3.47	Peaty Soil	1	2	2	4	Negligible
16472	Point	131608.66	911485.00	0.00	PEAT	ROCK	6.56	No Peat	0	4	2	0	None
16473	Point	131615.33	911484.91	0.22	PEAT	ROCK	8.27	Peaty Soil	1	6	2	12	Low
16474	Point	131624.80	911482.64	0.69	PEAT	ROCK	15.41	Thin Peat	2	8	2	32	High
16475	Point	131634.83	911484.69	0.00	PEAT	ROCK	19.60	No Peat	0	8	2	0	None
16476	Point	131636.77	911483.46	0.00	PEAT	ROCK	31.57	No Peat	0	8	2	0	None
16477	Point	131657.74	911482.42	0.00	PEAT	ROCK	22.95	No Peat	0	8	2	0	None
16478	Point	131660.93	911485.26	0.18	PEAT	ROCK	23.15	Peaty Soil	1	8	2	16	Medium
16479	Point	131667.80	911486.79	0.00	PEAT	ROCK	29.64	No Peat	0	8	2	0	None
16480	Point	131675.45	911484.57	0.47	PEAT	ROCK	2.26	Peaty Soil	1	2	2	4	Negligible
16481	Point	131570.40	911480.59	0.00	PEAT	ROCK	3.62	No Peat	0	2	2	0	None
16482	Point	131570.64	911476.68	0.00	PEAT	ROCK	5.53	No Peat	0	4	2	0	None
16483	Point	131565.58	911467.04	0.00	PEAT	ROCK	3.44	No Peat	0	2	2	0	None
16484	Point	131530.08	911457.72	0.77	PEAT	ROCK	2.48	Thin Peat	2	2	2	8	Low
16485	Point	131534.43	911460.17	0.66	PEAT	ROCK	3.60	Thin Peat	2	2	2	8	Low
16486	Point	131538.04	911460.63	0.38	PEAT	ROCK	6.39	Peaty Soil	1	4	2	8	Low
16487	Point	131554.79	911457.20	0.64	PEAT	ROCK	4.98	Thin Peat	2	4	2	16	Medium
16488	Point	131562.89	911460.49	1.54	PEAT	ROCK	5.53	Thick Peat	3	4	2	24	Medium
16489	Point	131567.38	911465.14	1.59	PEAT	ROCK	5.42	Thick Peat	3	4	2	24	Medium
16490	Point	131572.04	911473.70	2.25	PEAT	ROCK	3.62	Thick Peat	3	2	2	12	Low
16491	Point	131571.80	911478.29	1.76	PEAT	ROCK	21.84	Thick Peat	3	8	2	48	High
16492	Point	131664.41	911470.99	0.26	PEAT	ROCK	16.48	Peaty Soil	1	8	2	16	Medium
16493	Point	131653.91	911474.51	0.43	PEAT	ROCK	23.28	Peaty Soil	1	8	2	16	Medium
16494	Point	131645.08	911477.02	0.36	PEAT	ROCK	16.13	Peaty Soil	1	8	2	16	Medium
16495	Point	131732.30	911436.03	0.50	PEAT	ROCK	15.21	Peaty Soil	1	8	2	16	Medium
16496	Point	131721.80	911445.20	0.37	PEAT	ROCK	17.07	Peaty Soil	1	8	2	16	Medium
16497	Point	131707.31	911455.97	0.37	PEAT	ROCK	25.41	Peaty Soil	1	8	2	16	Medium
16498	Point	131692.81	911469.28	0.51	PEAT	ROCK	18.65	Thin Peat	2	8	2	32	High
16499	Point	130042.10	911682.81	0.00	PEAT	ROCK	17.58	No Peat	0	8	2	0	None
16500	Point	130044.59	911672.15	0.00	PEAT	ROCK	10.70	No Peat	0	6	2	0	None
16501	Point	130047.07	911670.38	0.00	PEAT	ROCK	7.06	No Peat	0	4	2	0	None
16502	Point	130131.27	911659.64	2.01	PEAT	ROCK	5.07	Thick Peat	3	4	2	24	Medium
16503	Point	130204.59	911696.17	1.51	PEAT	ROCK	16.01	Thick Peat	3	8	2	48	High
16504	Point	130240.44	911708.37	0.50	PEAT	ROCK	10.30	Peaty Soil	1	6	2	12	Low
16505	Point	130504.04	911704.12	0.52	PEAT	ROCK	9.57	Thin Peat	2	6	2	24	Medium
16506	Point	130512.31	911680.50	1.41	PEAT	ROCK	4.81	Thin Peat	2	4	2	16	Medium
16507	Point	130544.89	911633.25	0.00	PEAT	ROCK	4.59	No Peat	0	4	2	0	None
16508	Point	130550.81	911634.88	0.00	PEAT	ROCK	14.04	No Peat	0	8	2	0	None
16509	Point	130562.87	911639.74	0.00	PEAT	ROCK	11.83	No Peat	0	6	2	0	None
16510	Point	130569.15	911641.91	0.06	PEAT	ROCK	6.27	Peaty Soil	1	4	2	8	Low
16511	Point	130596.03	911642.34	0.00	PEAT	ROCK	4.03	No Peat	0	4	2	0	None
16512	Point	130629.30	911652.21	0.00	PEAT	ROCK	3.97	No Peat	0	2	2	0	None
16513	Point	130632.54	911652.72	0.00	PEAT	ROCK	3.07	No Peat	0	2	2	0	None
16514	Point	130636.43	911654.95	0.00	PEAT	ROCK	3.40	No Peat	0	2	2	0	None
16515	Point	130640.07	911656.79	0.00	PEAT	ROCK	4.98	No Peat	0	4	2	0	None
16516	Point	130639.27	911667.00	0.00	PEAT	ROCK	2.42	No Peat	0	2	2	0	None
16517	Point	130642.59	911678.89	0.00	PEAT	ROCK	3.37	No Peat	0	2	2	0	None
16518	Point	130637.49	911690.24	0.00	PEAT	ROCK	5.20	No Peat	0	4	2	0	None
16519	Point	130879.16	911687.73	1.01	PEAT	ROCK	5.59	Thin Peat	2	4	2	16	Medium
16520	Point	130885.53	911668.61	0.98	PEAT	ROCK	16.80	Thin Peat	2	8	2	32	High
16521	Point	130913.01	911618.18	0.80	PEAT	ROCK	11.36	Thin Peat	2	6	2	24	Medium
16522	Point	130923.06	911613.90	0.00	PEAT	ROCK	8.66	No Peat	0	6	2	0	None
16523	Point	130929.48	911620.09	0.17	PEAT	ROCK	1.12	Peaty Soil	1	1	2	2	Negligible
16524	Point	130955.55	911648.96	2.00	PEAT	ROCK	2.27	Thick Peat	3	2	2	12	Low
16525	Point	130966.25	911667.56	1.81	PEAT	ROCK	5.37	Thick Peat	3	4	2	24	Medium
16526	Point	130984.17	911678.72	0.00	PEAT	ROCK	5.08	No Peat	0	4	2	0	None
16527	Point	130993.61	911687.72	1.39	PEAT	ROCK	0.83	Thin Peat	2	1	2	4	Negligible
16528	Point	130849.20	911700.99	1.35	PEAT	ROCK	6.93	Thin Peat	2	4	2	16	Medium
16529	Point	130858.78	911678.30	1.50	PEAT	ROCK	4.56	Thin Peat	2	4	2	16	Medium
16530	Point	130636.42	911709.31	0.00	PEAT	ROCK	9.90	No Peat	0	6	2	0	None
16531	Point	130642.68	911702.60	0.00	PEAT	ROCK	10.61	No Peat	0	6	2	0	None

ID	SOURCE	X	Y	Depth	Surface	Substrate	Slope	Peat Coefficient	Peat Coefficient	Slope Coefficient	Substrate Coefficient	Risk Coefficient	Potential Instability
1	Point	126515.38	918954.62	0.80	Peat	Rock	10.12	Thin Peat	2	6	2	24	Medium
16532	Point	130611.50	911691.85	0.43	PEAT	ROCK	9.05	Peaty Soil	1	6	2	12	Low
16533	Point	130608.18	911678.69	0.11	PEAT	ROCK	8.00	Peaty Soil	1	4	2	8	Low
16534	Point	130580.28	911709.66	0.44	PEAT	ROCK	7.75	Peaty Soil	1	4	2	8	Low
16535	Point	130607.40	911661.66	0.57	PEAT	ROCK	7.56	Thin Peat	2	4	2	16	Medium
16536	Point	130611.16	911673.07	0.49	PEAT	ROCK	7.77	Peaty Soil	1	4	2	8	Low
16537	Point	130613.32	911684.69	0.47	PEAT	ROCK	10.61	Peaty Soil	1	6	2	12	Low
16538	Point	130614.99	911692.51	0.47	PEAT	ROCK	6.21	Peaty Soil	1	4	2	8	Low
16539	Point	130863.80	911659.46	0.02	PEAT	ROCK	0.75	Peaty Soil	1	1	2	2	Negligible
16540	Point	130868.59	911625.45	1.19	PEAT	ROCK	4.93	Thin Peat	2	4	2	16	Medium
16541	Point	130877.62	911601.45	0.50	PEAT	ROCK	5.48	Peaty Soil	1	4	2	8	Low
16542	Point	130849.11	911584.59	2.60	PEAT	ROCK	4.05	Thick Peat	3	4	2	24	Medium
16543	Point	130817.23	911576.33	0.72	PEAT	ROCK	6.01	Thin Peat	2	4	2	16	Medium
16544	Point	130798.43	911568.62	0.00	PEAT	ROCK	8.64	No Peat	0	6	2	0	None
16545	Point	130776.02	911560.74	0.41	PEAT	ROCK	12.18	Peaty Soil	1	8	2	16	Medium
16546	Point	130758.61	911553.69	0.02	PEAT	ROCK	4.18	Peaty Soil	1	4	2	8	Low
16547	Point	130745.65	911555.58	0.50	PEAT	ROCK	13.51	Peaty Soil	1	8	2	16	Medium
16548	Point	130738.76	911553.69	0.01	PEAT	ROCK	8.31	Peaty Soil	1	6	2	12	Low
16549	Point	130722.82	911548.19	0.68	PEAT	ROCK	4.80	Thin Peat	2	4	2	16	Medium
16550	Point	130691.40	911536.92	0.89	PEAT	ROCK	14.99	Thin Peat	2	8	2	32	High
16551	Point	130668.53	911518.65	0.72	PEAT	ROCK	17.30	Thin Peat	2	8	2	32	High
16552	Point	130657.27	911511.64	0.71	PEAT	ROCK	20.76	Thin Peat	2	8	2	32	High
16553	Point	130646.71	911502.10	0.41	PEAT	ROCK	10.40	Peaty Soil	1	6	2	12	Low
16554	Point	130626.33	911489.57	0.02	PEAT	ROCK	9.09	Peaty Soil	1	6	2	12	Low
16555	Point	130619.47	911489.52	0.50	PEAT	ROCK	7.79	Peaty Soil	1	4	2	8	Low
16556	Point	130606.33	911486.71	2.80	PEAT	ROCK	10.42	Thick Peat	3	6	2	36	High
16557	Point	130576.24	911492.71	1.10	PEAT	ROCK	12.99	Thin Peat	2	8	2	32	High
16558	Point	130572.36	911491.12	0.68	PEAT	ROCK	0.84	Thin Peat	2	1	2	4	Negligible
16559	Point	130556.91	911488.60	0.04	PEAT	ROCK	9.89	Peaty Soil	1	6	2	12	Low
16560	Point	130537.61	911490.18	0.21	PEAT	ROCK	4.76	Peaty Soil	1	4	2	8	Low
16561	Point	130492.82	911462.04	0.09	PEAT	ROCK	3.30	Peaty Soil	1	2	2	4	Negligible
16562	Point	130493.84	911448.82	0.21	PEAT	ROCK	3.52	Peaty Soil	1	2	2	4	Negligible
16563	Point	130493.35	911439.08	0.01	PEAT	ROCK	5.79	Peaty Soil	1	4	2	8	Low
16564	Point	130488.43	911427.63	0.00	PEAT	ROCK	11.36	No Peat	0	6	2	0	None
16565	Point	130506.49	911381.24	0.51	PEAT	ROCK	9.54	Thin Peat	2	6	2	24	Medium
16566	Point	130504.14	911370.12	0.52	PEAT	ROCK	7.10	Thin Peat	2	4	2	16	Medium
16567	Point	130516.65	911368.84	2.09	PEAT	ROCK	8.11	Thick Peat	3	6	2	36	High
16568	Point	130527.52	911383.22	3.21	PEAT	ROCK	10.39	Thick Peat	3	6	2	36	High
16569	Point	130583.46	911393.39	0.50	PEAT	ROCK	8.02	Peaty Soil	1	6	2	12	Low
16570	Point	130698.70	911476.78	0.19	PEAT	ROCK	6.22	Peaty Soil	1	4	2	8	Low
16571	Point	130752.07	911526.78	0.49	PEAT	ROCK	9.34	Peaty Soil	1	6	2	12	Low
16572	Point	130766.29	911528.48	0.61	PEAT	ROCK	11.08	Thin Peat	2	6	2	24	Medium
16573	Point	130803.26	911541.78	1.50	PEAT	ROCK	6.97	Thin Peat	2	4	2	16	Medium
16574	Point	130888.56	911568.00	0.49	PEAT	ROCK	8.97	Peaty Soil	1	6	2	12	Low
16575	Point	130901.30	911562.93	0.60	PEAT	ROCK	9.66	Thin Peat	2	6	2	24	Medium
16576	Point	130961.49	911517.28	0.73	PEAT	ROCK	9.70	Thin Peat	2	6	2	24	Medium
16577	Point	130992.02	911481.23	0.98	PEAT	ROCK	12.23	Thin Peat	2	8	2	32	High
16578	Point	131004.71	911495.08	0.11	PEAT	ROCK	22.79	Peaty Soil	1	8	2	16	Medium
16579	Point	131121.31	911509.44	0.14	PEAT	ROCK	5.08	Peaty Soil	1	4	2	8	Low
16580	Point	131126.74	911555.71	0.50	PEAT	ROCK	26.57	Peaty Soil	1	8	2	16	Medium
16581	Point	131097.62	911558.84	0.04	PEAT	ROCK	19.33	Peaty Soil	1	8	2	16	Medium
16582	Point	131094.99	911561.17	0.01	PEAT	ROCK	11.20	Peaty Soil	1	6	2	12	Low
16583	Point	131079.23	911578.35	0.11	PEAT	ROCK	9.12	Peaty Soil	1	6	2	12	Low
16584	Point	131066.72	911584.05	2.09	PEAT	ROCK	10.74	Thick Peat	3	6	2	36	High
16585	Point	131060.06	911590.14	0.08	PEAT	ROCK	11.01	Peaty Soil	1	6	2	12	Low
16586	Point	131055.72	911590.25	0.04	PEAT	ROCK	11.97	Peaty Soil	1	6	2	12	Low
16587	Point	131044.58	911593.13	0.02	PEAT	ROCK	3.95	Peaty Soil	1	2	2	4	Negligible
16588	Point	131039.61	911588.71	0.11	PEAT	ROCK	3.39	Peaty Soil	1	2	2	4	Negligible
16589	Point	131029.04	911583.30	3.24	PEAT	ROCK	5.03	Thick Peat	3	4	2	24	Medium
16590	Point	131015.91	911577.36	0.10	PEAT	ROCK	7.13	Peaty Soil	1	4	2	8	Low
16591	Point	130998.96	911575.12	0.41	PEAT	ROCK	8.93	Peaty Soil	1	6	2	12	Low
16592	Point	130985.72	911571.92	0.54	PEAT	ROCK	8.74	Thin Peat	2	6	2	24	Medium
16593	Point	130971.65	911570.30	0.01	PEAT	ROCK	14.61	Peaty Soil	1	8	2	16	Medium
16594	Point	130965.38	911547.14	0.78	PEAT	ROCK	19.94	Thin Peat	2	8	2	32	High
16595	Point	130945.41	911555.61	0.40	PEAT	ROCK	25.68	Peaty Soil	1	8	2	16	Medium
16596	Point	130931.36	911565.69	0.50	PEAT	ROCK	9.41	Peaty Soil	1	6	2	12	Low
16597	Point	130940.66	911588.00	0.50	PEAT	ROCK	8.62	Peaty Soil	1	6	2	12	Low
16598	Point	130957.47	911593.57	1.55	PEAT	ROCK	5.62	Thick Peat	3	4	2	24	Medium
16599	Point	130971.87	911608.36	1.60	PEAT	ROCK	0.93	Thick Peat	3	1	2	6	Low
16600	Point	130985.67	911645.99	1.89	PEAT	ROCK	5.75	Thick Peat	3	4	2	24	Medium
16601	Point	130999.41	911652.30	0.00	PEAT	ROCK	1.26	No Peat	0	1	2	0	None
16602	Point	131062.22	911654.82	0.55	PEAT	ROCK	2.05	Thin Peat	2	2	2	8	Low
16603	Point	131076.95	911649.69	0.00	PEAT	ROCK	13.53	No Peat	0	8	2	0	None
16604	Point	131093.51	911642.31	0.00	PEAT	ROCK	29.27	No Peat	0	8	2	0	None
16605	Point	131105.56	911638.12	0.50	PEAT	ROCK	13.67	Peaty Soil	1	8	2	16	Medium
16606	Point	131123.93	911631.47	1.59	PEAT	ROCK	10.43	Thick Peat	3	6	2	36	High
16607	Point	131144.87	911624.99	1.42	PEAT	ROCK	12.00	Thin Peat	2	6	2	24	Medium
16608	Point	131166.00	911619.37	0.88	PEAT	ROCK	11.31	Thin Peat	2	6	2	24	Medium
16609	Point	131182.66	911612.87	0.57	PEAT	ROCK	13.83	Thin Peat	2	8	2	32	High
16610	Point	131218.04	911608.43	0.62	PEAT	ROCK	10.87	Thin Peat	2	6	2	24	Medium
16611	Point	131243.16	911609.41	0.14	PEAT	ROCK	16.57	Peaty Soil	1	8	2	16	Medium
16612	Point	131245.61	911598.36	0.38	PEAT	ROCK	5.28	Peaty Soil	1	4	2	8	Low
16613	Point	131242.22	911636.68	0.60	PEAT	ROCK	6.86	Thin Peat	2	4	2	16	Medium
16614	Point	131245.68	911636.19	0.46	PEAT	ROCK	13.43	Peaty Soil	1	8	2	16	Medium
16615	Point	131243.72	911601.36	1.16	PEAT	ROCK	18.23	Thin Peat	2	8	2	32	High
16616	Point	131239.08	911599.94	1.20	PEAT	ROCK	18.30	Thin Peat	2	8	2	32	High
16617	Point	131238.19	911602.31	1.02	PEAT	ROCK	7.21	Thin Peat	2	4	2	16	Medium
16618	Point	131240.18	911610.76	0.48	PEAT	ROCK	18.30	Peaty Soil	1	8	2	16	Medium
16619	Point	131234.23	911606.12	0.24	PEAT	ROCK	20.13	Peaty Soil	1	8	2	16	Medium
16620	Point	131228.95	911608.36	0.04	PEAT	ROCK	9.22	Peaty Soil	1	6	2	12	Low
16621	Point	131212.21	911617.10	1.48	PEAT	ROCK	0.96	Thin Peat	2	1	2	4	Negligible
16622	Point	130885.90	911628.49	2.04	PEAT	ROCK	4.27	Thick Peat	3	4	2	24	Medium
16623	Point	130889.83	911607.18	2.00	PEAT	ROCK	4.84	Thick Peat	3	4	2	24	Medium
16624	Point	130889.73	911591.38	1.32	PEAT	ROCK	6.94	Thin Peat	2	4	2	16	Medium
16625	Point	130853.88	911572.49	1.47	PEAT	ROCK	6.84	Thin Peat	2	4	2	16	Medium
16626	Point	130066.85	911702.33	0.00	PEAT	ROCK	8.18	No Peat	0	6	2	0	None
16627	Point	130074.02	911687.07	0.50	PEAT	ROCK	8.88	Peaty Soil	1	6	2	12	Low
16628	Point	130086.48	911677.96	1.48	PEAT	ROCK	5.35	Thin Peat	2	4	2	16	Medium
16629	Point	130097.18	911676.40	1.00	PEAT	ROCK	4.65	Thin Peat	2	4	2	16	Medium
16630	Point	130114.70	911682.27	2.30	PEAT	ROCK	9.61	Thick Peat	3	6	2	36	High
16631	Point	130137.07	911696.02	1.19	PEAT	ROCK	13.33	Thin Peat	2	8	2	32	High
16632	Point	130152.81	911708.30	0.51	PEAT	ROCK	1.64	Thin Peat	2	1	2	4	Negligible
16633	Point	132067.46	911211.45	0.61	PEAT	ROCK	7.35	Thin Peat	2	4	2	16	Medium
16634	Point	132057.90	911223.65	1.11	PEAT	ROCK	6.48	Thin Peat	2	4	2	16	Medium
16635	Point	132063.20	911228.10	1.51	PEAT	ROCK	6.48	Thick Peat	3	4	2	24	Medium
16636	Point	132064.89	911229.60	0.60	PEAT	ROCK	6.48	Thin Peat	2	4	2	16	Medium
16637	Point	132064.89	911229.59	0.60	PEAT	ROCK	5.55	Thin Peat	2	4	2	16	Medium
16638	Point	132069.09	911219.91	0.41	PEAT	ROCK	6.25	Peaty Soil	1	4	2	8	Low
16639	Point	132051.29	911239.51	2.05	PEAT	ROCK	4.40	Thick Peat	3	4	2	24	Medium
16640	Point	132035.53	911255.27	3.60	PEAT	ROCK	1.89	Thick Peat	3	1	2	6	Low
16641	Point	132025.82	911272.84	2.69	PEAT	ROCK	14.95	Thick Peat	3	8	2	48	High
16642	Point	132009.17	911285.31	0.44	PEAT	ROCK	11.28	Peaty Soil	1	6	2	12	Low
16643	Point	132014.64	911288.24	1.39	PEAT	ROCK	20.80	Thin Peat	2	8	2	32	High
16644	Point	132018.07	911290.83	0.54	PEAT	ROCK	12.51	Thin Peat	2	8	2	32	High
16645	Point	132011.83	911299.26	0.22	PEAT	ROCK	9.18	Peaty Soil	1	6	2	12	Low

ID	SOURCE	X	Y	Depth	Surface	Substrate	Slope	Peat Coefficient	Peat Coefficient	Slope Coefficient	Substrate Coefficient	Risk Coefficient	Potential Instability
1	Point	126515.38	918954.62	0.80	Peat	Rock	10.12	Thin Peat	2	6	2	24	Medium
16646	Point	132007.41	911298.45	0.12	PEAT	ROCK	3.90	Peaty Soil	1	2	2	4	Negligible
16647	Point	132005.18	911304.10	1.18	PEAT	ROCK	6.12	Thin Peat	2	4	2	16	Medium
16648	Point	132010.25	911304.88	0.01	PEAT	ROCK	6.12	Peaty Soil	1	4	2	8	Low
16649	Point	132013.38	911304.88	0.28	PEAT	ROCK	15.35	Peaty Soil	1	8	2	16	Medium
16650	Point	132017.13	911314.98	0.10	PEAT	ROCK	2.07	Peaty Soil	1	2	2	4	Negligible
16651	Point	132008.39	911316.87	0.50	PEAT	ROCK	2.29	Peaty Soil	1	2	2	4	Negligible
16652	Point	131998.77	911316.80	0.11	PEAT	ROCK	3.92	Peaty Soil	1	2	2	4	Negligible
16653	Point	132015.00	911327.34	0.41	PEAT	ROCK	6.10	Peaty Soil	1	4	2	8	Low
16654	Point	132013.80	911332.90	0.02	PEAT	ROCK	2.50	Peaty Soil	1	2	2	4	Negligible
16655	Point	132012.82	911324.51	0.40	PEAT	ROCK	5.25	Peaty Soil	1	4	2	8	Low
16656	Point	132002.13	911327.69	0.10	PEAT	ROCK	6.34	Peaty Soil	1	4	2	8	Low
16657	Point	131997.33	911325.72	0.42	PEAT	ROCK	4.42	Peaty Soil	1	4	2	8	Low
16658	Point	132006.20	911338.40	1.99	PEAT	ROCK	10.62	Thick Peat	3	6	2	36	High
16659	Point	132018.02	911339.88	0.22	PEAT	ROCK	3.27	Peaty Soil	1	2	2	4	Negligible
16660	Point	132009.49	911359.05	3.02	PEAT	ROCK	2.73	Thick Peat	3	2	2	12	Low
16661	Point	132011.80	911381.35	1.32	PEAT	ROCK	8.50	Thin Peat	2	6	2	24	Medium
16662	Point	132016.17	911401.87	0.92	PEAT	ROCK	11.36	Thin Peat	2	6	2	24	Medium
16663	Point	132007.18	911404.52	0.61	PEAT	ROCK	8.84	Thin Peat	2	6	2	24	Medium
16664	Point	132007.36	911411.08	0.81	PEAT	ROCK	3.21	Thin Peat	2	2	2	8	Low
16665	Point	132020.71	911426.46	2.01	PEAT	ROCK	11.55	Thick Peat	3	6	2	36	High
16666	Point	132010.54	911424.80	1.40	PEAT	ROCK	10.73	Thin Peat	2	6	2	24	Medium
16667	Point	132006.20	911420.43	0.80	PEAT	ROCK	15.08	Thin Peat	2	8	2	32	High
16668	Point	131998.58	911455.22	0.30	PEAT	ROCK	8.67	Peaty Soil	1	6	2	12	Low
16669	Point	132006.52	911449.73	0.91	PEAT	ROCK	8.12	Thin Peat	2	6	2	24	Medium
16670	Point	132007.30	911439.83	0.63	PEAT	ROCK	7.86	Thin Peat	2	4	2	16	Medium
16671	Point	131998.84	911468.87	0.69	PEAT	ROCK	10.31	Thin Peat	2	6	2	24	Medium
16672	Point	131990.89	911467.51	1.51	PEAT	ROCK	14.02	Thick Peat	3	8	2	48	High
16673	Point	131987.27	911481.40	0.12	PEAT	ROCK	14.39	Peaty Soil	1	8	2	16	Medium
16674	Point	131987.30	911496.08	0.41	PEAT	ROCK	14.53	Peaty Soil	1	8	2	16	Medium
16675	Point	131968.51	911507.81	0.95	PEAT	ROCK	9.87	Thin Peat	2	6	2	24	Medium
16676	Point	131954.57	911522.16	0.81	PEAT	ROCK	14.51	Thin Peat	2	8	2	32	High
16677	Point	131867.43	911526.65	0.38	PEAT	ROCK	15.17	Peaty Soil	1	8	2	16	Medium
16678	Point	131864.92	911534.23	0.58	PEAT	ROCK	21.50	Thin Peat	2	8	2	32	High
16679	Point	131865.43	911544.86	0.70	PEAT	ROCK	27.49	Thin Peat	2	8	2	32	High
16680	Point	131876.17	911548.26	0.33	PEAT	ROCK	29.83	Peaty Soil	1	8	2	16	Medium
16681	Point	131883.83	911548.16	0.30	PEAT	ROCK	37.01	Peaty Soil	1	8	2	16	Medium
16682	Point	131898.91	911547.40	0.23	PEAT	ROCK	41.24	Peaty Soil	1	8	2	16	Medium
16683	Point	131906.56	911544.12	0.32	PEAT	ROCK	35.75	Peaty Soil	1	8	2	16	Medium
16684	Point	131912.57	911538.99	0.23	PEAT	ROCK	35.09	Peaty Soil	1	8	2	16	Medium
16685	Point	131917.39	911536.61	0.10	PEAT	ROCK	28.85	Peaty Soil	1	8	2	16	Medium
16686	Point	131921.64	911533.37	0.11	PEAT	ROCK	22.68	Peaty Soil	1	8	2	16	Medium
16687	Point	131926.27	911526.25	0.20	PEAT	ROCK	13.22	Peaty Soil	1	8	2	16	Medium
16688	Point	131942.53	911530.46	0.61	PEAT	ROCK	19.32	Thin Peat	2	8	2	32	High
16689	Point	131938.42	911536.16	0.71	PEAT	ROCK	14.75	Thin Peat	2	8	2	32	High
16690	Point	131935.93	911534.08	0.26	PEAT	ROCK	22.07	Peaty Soil	1	8	2	16	Medium
16691	Point	131931.09	911539.18	0.21	PEAT	ROCK	22.20	Peaty Soil	1	8	2	16	Medium
16692	Point	131883.23	911542.88	0.00	PEAT	ROCK	22.65	No Peat	0	8	2	0	None
16693	Point	131889.15	911544.25	0.54	PEAT	ROCK	33.31	Thin Peat	2	8	2	32	High
16694	Point	131896.44	911540.89	0.40	PEAT	ROCK	26.01	Peaty Soil	1	8	2	16	Medium
16695	Point	131902.85	911536.47	0.48	PEAT	ROCK	15.45	Peaty Soil	1	8	2	16	Medium
16696	Point	131894.15	911532.12	0.12	PEAT	ROCK	14.02	Peaty Soil	1	8	2	16	Medium
16697	Point	131882.44	911533.63	0.01	PEAT	ROCK	19.78	Peaty Soil	1	8	2	16	Medium
16698	Point	131850.12	911532.54	0.62	PEAT	ROCK	22.42	Thin Peat	2	8	2	32	High
16699	Point	131848.57	911544.50	0.32	PEAT	ROCK	22.24	Peaty Soil	1	8	2	16	Medium
16700	Point	131835.25	911533.92	0.19	PEAT	ROCK	8.52	Peaty Soil	1	6	2	12	Low
16701	Point	131041.29	911702.50	0.00	PEAT	ROCK	3.76	No Peat	0	2	2	0	None
16702	Point	131071.11	911675.40	0.00	PEAT	ROCK	9.12	No Peat	0	6	2	0	None
16703	Point	131068.84	911668.36	0.00	PEAT	ROCK	6.28	No Peat	0	4	2	0	None
16704	Point	131066.50	911664.78	0.00	PEAT	ROCK	6.28	No Peat	0	4	2	0	None
16705	Point	131065.79	911662.63	0.09	PEAT	ROCK	2.60	Peaty Soil	1	2	2	4	Negligible
16706	Point	131064.81	911659.33	0.00	PEAT	ROCK	5.41	No Peat	0	4	2	0	None
16707	Point	131079.66	911657.97	0.00	PEAT	ROCK	5.27	No Peat	0	4	2	0	None
16708	Point	131081.33	911659.97	0.22	PEAT	ROCK	8.29	Peaty Soil	1	6	2	12	Low
16709	Point	131082.13	911661.43	0.60	PEAT	ROCK	8.53	Thin Peat	2	6	2	24	Medium
16710	Point	131084.96	911668.03	0.70	PEAT	ROCK	14.48	Thin Peat	2	8	2	32	High
16711	Point	131106.34	911661.16	0.00	PEAT	ROCK	13.37	No Peat	0	8	2	0	None
16712	Point	131104.97	911660.61	0.00	PEAT	ROCK	13.37	No Peat	0	8	2	0	None
16713	Point	131103.69	911660.12	0.00	PEAT	ROCK	9.14	No Peat	0	6	2	0	None
16714	Point	131100.14	911653.39	1.40	PEAT	ROCK	17.24	Thin Peat	2	8	2	32	High
16715	Point	131095.76	911644.80	0.67	PEAT	ROCK	14.14	Thin Peat	2	8	2	32	High
16716	Point	131109.22	911648.85	1.50	PEAT	ROCK	14.02	Thin Peat	2	8	2	32	High
16717	Point	131111.68	911655.74	0.52	PEAT	ROCK	14.02	Thin Peat	2	8	2	32	High
16718	Point	131112.42	911659.59	0.25	PEAT	ROCK	15.25	Peaty Soil	1	8	2	16	Medium
16719	Point	131129.48	911655.97	0.60	PEAT	ROCK	11.43	Thin Peat	2	6	2	24	Medium
16720	Point	131128.58	911643.82	1.49	PEAT	ROCK	9.52	Thin Peat	2	6	2	24	Medium
16721	Point	131147.71	911634.97	1.30	PEAT	ROCK	6.94	Thin Peat	2	4	2	16	Medium
16722	Point	131150.94	911642.49	0.00	PEAT	ROCK	6.91	No Peat	0	4	2	0	None
16723	Point	131150.88	911647.06	1.18	PEAT	ROCK	2.31	Thin Peat	2	2	2	8	Low
16724	Point	131174.33	911645.81	2.54	PEAT	ROCK	4.23	Thick Peat	3	4	2	24	Medium
16725	Point	131172.12	911635.89	2.93	PEAT	ROCK	8.99	Thick Peat	3	6	2	36	High
16726	Point	131166.98	911623.89	0.69	PEAT	ROCK	11.31	Thin Peat	2	6	2	24	Medium
16727	Point	131183.01	911613.43	1.18	PEAT	ROCK	6.97	Thin Peat	2	4	2	16	Medium
16728	Point	131191.39	911625.76	1.68	PEAT	ROCK	6.33	Thick Peat	3	4	2	24	Medium
16729	Point	131199.29	911641.68	2.83	PEAT	ROCK	6.61	Thick Peat	3	4	2	24	Medium
16730	Point	131220.38	911635.61	0.07	PEAT	ROCK	13.52	Peaty Soil	1	8	2	16	Medium
16731	Point	131272.55	911595.84	0.00	PEAT	ROCK	16.35	No Peat	0	8	2	0	None
16732	Point	131282.40	911591.59	0.02	PEAT	ROCK	8.34	Peaty Soil	1	6	2	12	Low
16733	Point	131283.23	911600.96	0.03	PEAT	ROCK	9.21	Peaty Soil	1	6	2	12	Low
16734	Point	131286.09	911604.74	0.47	PEAT	ROCK	1.86	Peaty Soil	1	1	2	2	Negligible
16735	Point	131287.63	911613.21	0.00	PEAT	ROCK	2.54	No Peat	0	2	2	0	None
16736	Point	131275.51	911611.36	0.00	PEAT	ROCK	10.00	No Peat	0	6	2	0	None
16737	Point	131269.23	911604.36	0.00	PEAT	ROCK	14.53	No Peat	0	8	2	0	None
16738	Point	131263.94	911600.79	0.00	PEAT	ROCK	3.77	No Peat	0	2	2	0	None
16739	Point	131265.70	911611.08	0.00	PEAT	ROCK	17.53	No Peat	0	8	2	0	None
16740	Point	131259.77	911606.07	0.00	PEAT	ROCK	19.34	No Peat	0	8	2	0	None
16741	Point	131258.41	911600.47	0.00	PEAT	ROCK	8.57	No Peat	0	6	2	0	None
16742	Point	131263.35	911613.09	0.00	PEAT	ROCK	9.37	No Peat	0	6	2	0	None
16743	Point	131264.70	911617.94	0.70	PEAT	ROCK	4.76	Thin Peat	2	4	2	16	Medium
16744	Point	131267.90	911620.23	0.00	PEAT	ROCK	0.58	No Peat	0	1	2	0	None
16745	Point	131271.53	911623.66	0.00	PEAT	ROCK	2.82	No Peat	0	2	2	0	None
16746	Point	131283.79	911613.70	0.00	PEAT	ROCK	9.71	No Peat	0	6	2	0	None
16747	Point	131299.11	911603.43	0.00	PEAT	ROCK	9.75	No Peat	0	6	2	0	None
16748	Point	131294.08	911601.14	0.00	PEAT	ROCK	10.55	No Peat	0	6	2	0	None
16749	Point	131294.78	911599.43	0.00	PEAT	ROCK	10.90	No Peat	0	6	2	0	None
16750	Point	131294.19	911593.53	0.00	PEAT	ROCK	10.90	No Peat	0	6	2	0	None
16751	Point	131292.84	911590.64	0.00	PEAT	ROCK	3.48	No Peat	0	2	2	0	None
16752	Point	131373.66	911507.27	0.00	PEAT	ROCK	3.69	No Peat	0	2	2	0	None
16753	Point	131379.91	911516.76	1.49	PEAT	ROCK	2.06	Thin Peat	2	2	2	8	Low
16754	Point	131387.39	911524.80	1.41	PEAT	ROCK	6.47	Thin Peat	2	4	2	16	Medium
16755	Point	131405.03	911507.98	0.87	PEAT	ROCK	3.15	Thin Peat	2	2	2	8	Low
16756	Point	131400.21	911499.66	0.33	PEAT	ROCK	4.27	Peaty Soil	1	4	2	8	Low
16757	Point	131396.74	911495.23	0.99	PEAT	ROCK	0.70	Thin Peat	2	1	2	4	Negligible
16758	Point	131415.81	911479.90	0.45	PEAT	ROCK	3.14	Peaty Soil	1	2	2	4	Negligible
16759	Point	131421.46	911489.23	1.50	PEAT	ROCK	5.52	Thin Peat	2	4	2	16	Medium

ID	SOURCE	X	Y	Depth	Surface	Substrate	Slope	Peat Coefficient	Peat Coefficient	Slope Coefficient	Substrate Coefficient	Risk Coefficient	Potential Instability
1	Point	126515.38	918954.62	0.80	Peat	Rock	10.12	Thin Peat	2	6	2	24	Medium
16760	Point	131440.33	911472.97	1.78	PEAT	ROCK	8.61	Thick Peat	3	6	2	36	High
16761	Point	131442.13	911476.54	0.21	PEAT	ROCK	10.78	Peaty Soil	1	6	2	12	Low
16762	Point	131446.01	911479.88	0.00	PEAT	ROCK	11.88	No Peat	0	6	2	0	None
16763	Point	131449.52	911483.41	0.50	PEAT	ROCK	18.86	Peaty Soil	1	8	2	16	Medium
16764	Point	131458.98	911476.48	0.00	PEAT	ROCK	18.86	No Peat	0	8	2	0	None
16765	Point	131458.81	911475.42	0.00	PEAT	ROCK	13.46	No Peat	0	8	2	0	None
16766	Point	131453.17	911476.56	0.00	PEAT	ROCK	9.10	No Peat	0	6	2	0	None
16767	Point	131450.81	911474.70	0.00	PEAT	ROCK	13.45	No Peat	0	8	2	0	None
16768	Point	131458.64	911472.07	0.00	PEAT	ROCK	13.45	No Peat	0	8	2	0	None
16769	Point	131456.61	911470.21	0.39	PEAT	ROCK	5.38	Peaty Soil	1	4	2	8	Low
16770	Point	131453.64	911463.19	1.08	PEAT	ROCK	5.38	Thin Peat	2	4	2	16	Medium
16771	Point	131453.73	911463.00	1.03	PEAT	ROCK	4.26	Thin Peat	2	4	2	16	Medium
16772	Point	131448.58	911454.75	0.99	PEAT	ROCK	7.96	Thin Peat	2	4	2	16	Medium
16773	Point	131446.58	911449.48	0.51	PEAT	ROCK	1.28	Thin Peat	2	1	2	4	Negligible
16774	Point	131441.75	911450.78	0.00	PEAT	ROCK	4.88	No Peat	0	4	2	0	None
16775	Point	131436.08	911459.11	0.97	PEAT	ROCK	7.27	Thin Peat	2	4	2	16	Medium
16776	Point	131424.96	911466.79	0.13	PEAT	ROCK	4.87	Peaty Soil	1	4	2	8	Low
16777	Point	131473.89	911460.68	0.72	PEAT	ROCK	4.67	Thin Peat	2	4	2	16	Medium
16778	Point	131475.54	911462.54	0.00	PEAT	ROCK	14.08	No Peat	0	8	2	0	None
16779	Point	131486.66	911469.60	0.00	PEAT	ROCK	13.60	No Peat	0	8	2	0	None
16780	Point	131479.19	911465.53	0.00	PEAT	ROCK	4.26	No Peat	0	4	2	0	None
16781	Point	131481.91	911463.86	0.00	PEAT	ROCK	1.72	No Peat	0	1	2	0	None
16782	Point	131500.69	911459.96	1.49	PEAT	ROCK	2.54	Thin Peat	2	2	2	8	Low
16783	Point	131525.49	911455.86	0.98	PEAT	ROCK	7.22	Thin Peat	2	4	2	16	Medium
16784	Point	131523.95	911468.88	0.77	PEAT	ROCK	1.94	Thin Peat	2	1	2	4	Negligible
16785	Point	131531.63	911467.57	0.00	PEAT	ROCK	1.94	No Peat	0	1	2	0	None
16786	Point	131530.80	911469.49	0.01	PEAT	ROCK	5.60	Peaty Soil	1	4	2	8	Low
16787	Point	131560.60	911471.31	0.00	PEAT	ROCK	2.63	No Peat	0	2	2	0	None
16788	Point	131558.81	911463.89	0.00	PEAT	ROCK	2.09	No Peat	0	2	2	0	None
16789	Point	131551.00	911464.84	0.00	PEAT	ROCK	4.41	No Peat	0	4	2	0	None
16790	Point	131549.73	911470.87	0.00	PEAT	ROCK	3.70	No Peat	0	2	2	0	None
16791	Point	131543.29	911472.45	0.00	PEAT	ROCK	3.60	No Peat	0	2	2	0	None
16792	Point	131537.13	911462.76	0.00	PEAT	ROCK	4.26	No Peat	0	4	2	0	None
16793	Point	131538.35	911456.36	0.00	PEAT	ROCK	4.20	No Peat	0	4	2	0	None
16794	Point	131548.48	911447.49	3.10	PEAT	ROCK	6.59	Thick Peat	3	4	2	24	Medium
16795	Point	131557.02	911449.48	2.77	PEAT	ROCK	6.81	Thick Peat	3	4	2	24	Medium
16796	Point	131555.30	911459.89	0.00	PEAT	ROCK	4.98	No Peat	0	4	2	0	None
16797	Point	131561.03	911462.19	0.00	PEAT	ROCK	4.53	No Peat	0	4	2	0	None
16798	Point	131570.39	911455.62	3.00	PEAT	ROCK	2.94	Thick Peat	3	2	2	12	Low
16799	Point	131583.10	911463.41	3.00	PEAT	ROCK	6.27	Thick Peat	3	4	2	24	Medium
16800	Point	131579.38	911452.22	1.99	PEAT	ROCK	3.60	Thick Peat	3	2	2	12	Low
16801	Point	131599.25	911476.02	1.49	PEAT	ROCK	4.92	Thin Peat	2	4	2	16	Medium
16802	Point	131605.58	911466.18	1.50	PEAT	ROCK	8.44	Thin Peat	2	6	2	24	Medium
16803	Point	131607.42	911459.83	0.70	PEAT	ROCK	10.07	Thin Peat	2	6	2	24	Medium
16804	Point	131621.56	911462.57	0.00	PEAT	ROCK	10.07	No Peat	0	6	2	0	None
16805	Point	131621.62	911462.67	0.00	PEAT	ROCK	10.07	No Peat	0	6	2	0	None
16806	Point	131621.80	911464.13	0.00	PEAT	ROCK	14.04	No Peat	0	8	2	0	None
16807	Point	131624.06	911465.93	0.00	PEAT	ROCK	13.96	No Peat	0	8	2	0	None
16808	Point	131628.26	911467.10	0.00	PEAT	ROCK	13.89	No Peat	0	8	2	0	None
16809	Point	131633.11	911466.26	0.00	PEAT	ROCK	13.89	No Peat	0	8	2	0	None
16810	Point	131633.81	911465.61	0.00	PEAT	ROCK	8.59	No Peat	0	6	2	0	None
16811	Point	131634.13	911463.11	0.00	PEAT	ROCK	5.60	No Peat	0	4	2	0	None
16812	Point	131633.05	911459.96	0.00	PEAT	ROCK	5.60	No Peat	0	4	2	0	None
16813	Point	131630.45	911457.43	0.00	PEAT	ROCK	7.36	No Peat	0	4	2	0	None
16814	Point	131624.05	911459.34	0.00	PEAT	ROCK	10.07	No Peat	0	6	2	0	None
16815	Point	131624.26	911461.39	0.00	PEAT	ROCK	9.52	No Peat	0	6	2	0	None
16816	Point	131628.91	911463.48	0.00	PEAT	ROCK	8.59	No Peat	0	6	2	0	None
16817	Point	131631.75	911463.64	0.00	PEAT	ROCK	12.23	No Peat	0	8	2	0	None
16818	Point	131638.04	911469.22	0.00	PEAT	ROCK	12.23	No Peat	0	8	2	0	None
16819	Point	131639.89	911469.50	0.00	PEAT	ROCK	10.08	No Peat	0	6	2	0	None
16820	Point	131642.11	911468.20	0.00	PEAT	ROCK	10.08	No Peat	0	6	2	0	None
16821	Point	131644.15	911466.55	0.00	PEAT	ROCK	9.86	No Peat	0	6	2	0	None
16822	Point	131646.38	911465.29	0.00	PEAT	ROCK	9.46	No Peat	0	6	2	0	None
16823	Point	131649.19	911464.83	0.00	PEAT	ROCK	10.05	No Peat	0	6	2	0	None
16824	Point	131652.93	911466.14	0.00	PEAT	ROCK	10.05	No Peat	0	6	2	0	None
16825	Point	131652.96	911466.05	0.00	PEAT	ROCK	10.14	No Peat	0	6	2	0	None
16826	Point	131655.22	911466.32	0.00	PEAT	ROCK	10.14	No Peat	0	6	2	0	None
16827	Point	131658.48	911466.27	0.00	PEAT	ROCK	10.14	No Peat	0	6	2	0	None
16828	Point	131659.93	911465.70	0.00	PEAT	ROCK	12.63	No Peat	0	8	2	0	None
16829	Point	131662.27	911466.76	0.00	PEAT	ROCK	12.63	No Peat	0	8	2	0	None
16830	Point	131664.89	911467.27	0.00	PEAT	ROCK	17.61	No Peat	0	8	2	0	None
16831	Point	131667.95	911467.98	0.00	PEAT	ROCK	17.61	No Peat	0	8	2	0	None
16832	Point	131668.61	911468.40	0.00	PEAT	ROCK	26.02	No Peat	0	8	2	0	None
16833	Point	131668.21	911471.00	0.00	PEAT	ROCK	26.02	No Peat	0	8	2	0	None
16834	Point	131665.76	911470.76	0.00	PEAT	ROCK	12.63	No Peat	0	8	2	0	None
16835	Point	131660.98	911468.93	0.00	PEAT	ROCK	10.14	No Peat	0	6	2	0	None
16836	Point	131659.38	911469.28	0.00	PEAT	ROCK	10.14	No Peat	0	6	2	0	None
16837	Point	131657.84	911468.77	0.00	PEAT	ROCK	10.14	No Peat	0	6	2	0	None
16838	Point	131655.60	911468.26	0.00	PEAT	ROCK	10.05	No Peat	0	6	2	0	None
16839	Point	131653.43	911468.69	0.00	PEAT	ROCK	10.05	No Peat	0	6	2	0	None
16840	Point	131650.79	911469.91	0.00	PEAT	ROCK	15.08	No Peat	0	8	2	0	None
16841	Point	131648.02	911471.22	0.00	PEAT	ROCK	15.08	No Peat	0	8	2	0	None
16842	Point	131646.91	911472.68	0.00	PEAT	ROCK	15.29	No Peat	0	8	2	0	None
16843	Point	131644.74	911472.91	0.00	PEAT	ROCK	15.29	No Peat	0	8	2	0	None
16844	Point	131643.30	911472.86	0.00	PEAT	ROCK	15.29	No Peat	0	8	2	0	None
16845	Point	131640.69	911472.53	0.00	PEAT	ROCK	16.50	No Peat	0	8	2	0	None
16846	Point	131638.76	911471.53	0.00	PEAT	ROCK	16.50	No Peat	0	8	2	0	None
16847	Point	131639.27	911471.33	0.00	PEAT	ROCK	15.29	No Peat	0	8	2	0	None
16848	Point	131641.77	911471.06	0.00	PEAT	ROCK	10.08	No Peat	0	6	2	0	None
16849	Point	131644.30	911469.87	0.00	PEAT	ROCK	9.86	No Peat	0	6	2	0	None
16850	Point	131647.49	911468.75	0.00	PEAT	ROCK	3.48	No Peat	0	2	2	0	None
16851	Point	131609.37	911478.50	0.00	PEAT	ROCK	4.96	No Peat	0	4	2	0	None
16852	Point	131610.20	911477.03	0.53	PEAT	ROCK	5.93	Thin Peat	2	4	2	16	Medium
16853	Point	131612.40	911470.02	0.71	PEAT	ROCK	12.63	Thin Peat	2	8	2	32	High
16854	Point	131618.19	911466.89	0.20	PEAT	ROCK	9.52	Peaty Soil	1	6	2	12	Low
16855	Point	131627.33	911462.33	0.00	PEAT	ROCK	7.97	No Peat	0	4	2	0	None
16856	Point	131637.00	911460.59	0.50	PEAT	ROCK	9.46	Peaty Soil	1	6	2	12	Low
16857	Point	131645.55	911460.10	1.10	PEAT	ROCK	9.46	Thin Peat	2	6	2	24	Medium
16858	Point	131646.93	911463.36	0.56	PEAT	ROCK	9.66	Thin Peat	2	6	2	24	Medium
16859	Point	131657.53	911461.47	0.70	PEAT	ROCK	11.65	Thin Peat	2	6	2	24	Medium
16860	Point	131666.63	911451.18	0.00	PEAT	ROCK	13.27	No Peat	0	8	2	0	None
16861	Point	131670.37	911447.51	0.00	PEAT	ROCK	13.27	No Peat	0	8	2	0	None
16862	Point	131674.85	911449.77	0.17	PEAT	ROCK	14.37	Peaty Soil	1	8	2	16	Medium
16863	Point	131676.32	911452.83	0.00	PEAT	ROCK	15.48	No Peat	0	8	2	0	None
16864	Point	131676.26	911456.07	0.00	PEAT	ROCK	19.74	No Peat	0	8	2	0	None
16865	Point	131677.97	911460.03	0.00	PEAT	ROCK	19.74	No Peat	0	8	2	0	None
16866	Point	131678.91	911462.83	0.00	PEAT	ROCK	24.84	No Peat	0	8	2	0	None
16867	Point	131681.10	911464.90	0.00	PEAT	ROCK	24.84	No Peat	0	8	2	0	None
16868	Point	131681.03	911464.88	0.00	PEAT	ROCK	26.24	No Peat	0	8	2	0	None
16869	Point	131679.79	911465.99	0.00	PEAT	ROCK	28.79	No Peat	0	8	2	0	None
16870	Point	131680.79	911466.68	0.00	PEAT	ROCK	28.79	No Peat	0	8	2	0	None
16871	Point	131684.85	911465.82	0.00	PEAT	ROCK	29.19	No Peat	0	8	2	0	None
16872	Point	131686.30	911465.01	0.00	PEAT	ROCK	27.93	No Peat	0	8	2	0	None
16873	Point	131687.97	911462.89	0.00	PEAT	ROCK	27.93	No Peat	0	8	2	0	None

ID	SOURCE	X	Y	Depth	Surface	Substrate	Slope	Peat Coefficient	Peat Coefficient	Slope Coefficient	Substrate Coefficient	Risk Coefficient	Potential Instability
1	Point	126515.38	918954.62	0.80	Peat	Rock	10.12	Thin Peat	2	6	2	24	Medium
16874	Point	131686.16	911461.81	0.00	PEAT	ROCK	24.84	No Peat	0	8	2	0	None
16875	Point	131684.98	911462.12	0.00	PEAT	ROCK	24.84	No Peat	0	8	2	0	None
16876	Point	131682.68	911463.55	0.00	PEAT	ROCK	25.48	No Peat	0	8	2	0	None
16877	Point	131686.03	911456.52	0.19	PEAT	ROCK	19.91	Peaty Soil	1	8	2	16	Medium
16878	Point	131682.19	911458.41	0.00	PEAT	ROCK	16.85	No Peat	0	8	2	0	None
16879	Point	131681.52	911452.96	0.00	PEAT	ROCK	16.85	No Peat	0	8	2	0	None
16880	Point	131682.56	911451.65	0.25	PEAT	ROCK	15.33	Peaty Soil	1	8	2	16	Medium
16881	Point	131681.53	911446.49	0.00	PEAT	ROCK	17.07	No Peat	0	8	2	0	None
16882	Point	131707.34	911455.99	0.38	PEAT	ROCK	28.19	Peaty Soil	1	8	2	16	Medium
16883	Point	131686.78	911474.40	0.00	PEAT	ROCK	25.61	No Peat	0	8	2	0	None
16884	Point	131687.60	911476.22	0.00	PEAT	ROCK	33.90	No Peat	0	8	2	0	None
16885	Point	131666.91	911482.35	0.00	PEAT	ROCK	17.23	No Peat	0	8	2	0	None
16886	Point	131705.37	911471.01	0.54	PEAT	ROCK	18.93	Thin Peat	2	8	2	32	High
16887	Point	131703.71	911468.97	0.57	PEAT	ROCK	18.92	Thin Peat	2	8	2	32	High
16888	Point	131701.01	911463.00	0.50	PEAT	ROCK	15.88	Peaty Soil	1	8	2	16	Medium
16889	Point	131716.43	911460.79	1.50	PEAT	ROCK	15.05	Thin Peat	2	8	2	32	High
16890	Point	131719.07	911471.35	0.53	PEAT	ROCK	14.79	Thin Peat	2	8	2	32	High
16891	Point	131720.39	911475.84	0.39	PEAT	ROCK	14.71	Peaty Soil	1	8	2	16	Medium
16892	Point	131730.29	911469.40	0.70	PEAT	ROCK	14.71	Thin Peat	2	8	2	32	High
16893	Point	131732.91	911466.45	1.14	PEAT	ROCK	11.49	Thin Peat	2	6	2	24	Medium
16894	Point	131735.75	911463.02	0.61	PEAT	ROCK	9.65	Thin Peat	2	6	2	24	Medium
16895	Point	131738.46	911458.42	0.69	PEAT	ROCK	10.64	Thin Peat	2	6	2	24	Medium
16896	Point	131744.36	911463.18	0.00	PEAT	ROCK	18.05	No Peat	0	8	2	0	None
16897	Point	131744.16	911466.50	0.00	PEAT	ROCK	16.65	No Peat	0	8	2	0	None
16898	Point	131762.73	911484.75	0.11	PEAT	ROCK	11.98	Peaty Soil	1	6	2	12	Low
16899	Point	131759.81	911487.38	0.00	PEAT	ROCK	11.98	No Peat	0	6	2	0	None
16900	Point	131757.50	911489.23	0.00	PEAT	ROCK	11.11	No Peat	0	6	2	0	None
16901	Point	131750.32	911486.85	0.00	PEAT	ROCK	11.72	No Peat	0	6	2	0	None
16902	Point	131748.43	911485.39	0.17	PEAT	ROCK	11.72	Peaty Soil	1	6	2	12	Low
16903	Point	131745.81	911485.09	0.08	PEAT	ROCK	18.07	Peaty Soil	1	8	2	16	Medium
16904	Point	131741.97	911476.99	0.39	PEAT	ROCK	15.54	Peaty Soil	1	8	2	16	Medium
16905	Point	131730.09	911474.89	1.14	PEAT	ROCK	9.87	Thin Peat	2	6	2	24	Medium
16906	Point	131758.92	911498.04	0.71	PEAT	ROCK	11.50	Thin Peat	2	6	2	24	Medium
16907	Point	131762.37	911492.58	0.00	PEAT	ROCK	11.50	No Peat	0	6	2	0	None
16908	Point	131762.74	911493.13	0.42	PEAT	ROCK	17.88	Peaty Soil	1	8	2	16	Medium
16909	Point	131765.58	911484.75	0.30	PEAT	ROCK	17.88	Peaty Soil	1	8	2	16	Medium
16910	Point	131765.58	911484.78	0.32	PEAT	ROCK	13.08	Peaty Soil	1	8	2	16	Medium
16911	Point	131784.25	911501.13	0.50	PEAT	ROCK	13.52	Peaty Soil	1	8	2	16	Medium
16912	Point	131777.61	911510.77	0.99	PEAT	ROCK	14.03	Thin Peat	2	8	2	32	High
16913	Point	131773.41	911518.00	1.09	PEAT	ROCK	14.03	Thin Peat	2	8	2	32	High
16914	Point	131773.36	911517.99	0.08	PEAT	ROCK	14.03	Peaty Soil	1	8	2	16	Medium
16915	Point	131773.51	911517.92	1.02	PEAT	ROCK	15.92	Thin Peat	2	8	2	32	High
16916	Point	131784.63	911531.55	0.00	PEAT	ROCK	15.92	No Peat	0	8	2	0	None
16917	Point	131784.65	911531.51	0.00	PEAT	ROCK	15.92	No Peat	0	8	2	0	None
16918	Point	131784.27	911532.54	0.00	PEAT	ROCK	13.72	No Peat	0	8	2	0	None
16919	Point	131785.71	911528.71	0.00	PEAT	ROCK	13.72	No Peat	0	8	2	0	None
16920	Point	131787.94	911529.00	0.00	PEAT	ROCK	15.12	No Peat	0	8	2	0	None
16921	Point	131788.25	911530.46	0.00	PEAT	ROCK	15.12	No Peat	0	8	2	0	None
16922	Point	131787.42	911532.60	0.00	PEAT	ROCK	18.20	No Peat	0	8	2	0	None
16923	Point	131792.06	911536.28	0.00	PEAT	ROCK	14.51	No Peat	0	8	2	0	None
16924	Point	131792.97	911534.35	0.00	PEAT	ROCK	14.51	No Peat	0	8	2	0	None
16925	Point	131790.89	911531.86	0.00	PEAT	ROCK	13.72	No Peat	0	8	2	0	None
16926	Point	131789.99	911529.64	0.00	PEAT	ROCK	13.32	No Peat	0	8	2	0	None
16927	Point	131793.53	911528.87	0.00	PEAT	ROCK	12.63	No Peat	0	8	2	0	None
16928	Point	131795.43	911529.36	0.00	PEAT	ROCK	13.63	No Peat	0	8	2	0	None
16929	Point	131795.32	911534.62	0.00	PEAT	ROCK	19.48	No Peat	0	8	2	0	None
16930	Point	131797.06	911535.52	0.00	PEAT	ROCK	19.48	No Peat	0	8	2	0	None
16931	Point	131796.85	911537.52	0.00	PEAT	ROCK	19.48	No Peat	0	8	2	0	None
16932	Point	131799.78	911537.11	0.11	PEAT	ROCK	21.09	Peaty Soil	1	8	2	16	Medium
16933	Point	131804.51	911535.41	0.00	PEAT	ROCK	15.09	No Peat	0	8	2	0	None
16934	Point	131807.09	911534.54	0.00	PEAT	ROCK	15.09	No Peat	0	8	2	0	None
16935	Point	131809.55	911534.22	0.00	PEAT	ROCK	15.09	No Peat	0	8	2	0	None
16936	Point	131808.68	911533.76	0.00	PEAT	ROCK	15.09	No Peat	0	8	2	0	None
16937	Point	131807.94	911531.27	0.00	PEAT	ROCK	12.33	No Peat	0	8	2	0	None
16938	Point	131806.58	911529.47	0.00	PEAT	ROCK	12.33	No Peat	0	8	2	0	None
16939	Point	131806.22	911525.28	0.00	PEAT	ROCK	13.58	No Peat	0	8	2	0	None
16940	Point	131797.62	911521.50	0.07	PEAT	ROCK	13.85	Peaty Soil	1	8	2	16	Medium
16941	Point	131793.74	911510.26	0.59	PEAT	ROCK	18.90	Thin Peat	2	8	2	32	High
16942	Point	131812.36	911517.31	0.00	PEAT	ROCK	15.59	No Peat	0	8	2	0	None
16943	Point	131812.53	911524.36	0.12	PEAT	ROCK	19.21	Peaty Soil	1	8	2	16	Medium
16944	Point	131811.26	911531.68	0.00	PEAT	ROCK	22.98	No Peat	0	8	2	0	None
16945	Point	131820.53	911530.40	0.00	PEAT	ROCK	17.92	No Peat	0	8	2	0	None
16946	Point	131818.05	911526.90	0.00	PEAT	ROCK	18.10	No Peat	0	8	2	0	None
16947	Point	131821.95	911523.45	0.00	PEAT	ROCK	20.13	No Peat	0	8	2	0	None
16948	Point	131826.62	911528.18	0.31	PEAT	ROCK	22.22	Peaty Soil	1	8	2	16	Medium
16949	Point	131828.29	911531.61	0.33	PEAT	ROCK	22.22	Peaty Soil	1	8	2	16	Medium
16950	Point	131826.94	911532.76	0.10	PEAT	ROCK	22.98	Peaty Soil	1	8	2	16	Medium
16951	Point	131824.02	911534.02	0.25	PEAT	ROCK	23.54	Peaty Soil	1	8	2	16	Medium
16952	Point	131822.27	911538.67	0.36	PEAT	ROCK	22.96	Peaty Soil	1	8	2	16	Medium
16953	Point	131815.78	911540.86	0.00	PEAT	ROCK	24.76	No Peat	0	8	2	0	None
16954	Point	131814.95	911541.17	0.14	PEAT	ROCK	18.10	Peaty Soil	1	8	2	16	Medium
16955	Point	131820.38	911520.92	0.00	PEAT	ROCK	9.79	No Peat	0	6	2	0	None
16956	Point	130620.06	911705.61	0.00	PEAT	ROCK	9.16	No Peat	0	6	2	0	None
16957	Point	130618.50	911703.56	0.00	PEAT	ROCK	7.23	No Peat	0	4	2	0	None
16958	Point	130611.96	911702.86	0.00	PEAT	ROCK	4.65	No Peat	0	4	2	0	None
16959	Point	130604.12	911702.86	0.00	PEAT	ROCK	4.08	No Peat	0	4	2	0	None
16960	Point	130598.18	911701.59	0.00	PEAT	ROCK	1.16	No Peat	0	1	2	0	None
16961	Point	130593.23	911705.19	0.00	PEAT	ROCK	3.74	No Peat	0	2	2	0	None
16962	Point	130589.51	911707.28	0.00	PEAT	ROCK	3.74	No Peat	0	2	2	0	None
16963	Point	130586.54	911705.17	0.00	PEAT	ROCK	4.85	No Peat	0	4	2	0	None
16964	Point	130589.39	911696.60	0.00	PEAT	ROCK	3.42	No Peat	0	2	2	0	None
16965	Point	130598.75	911695.61	0.00	PEAT	ROCK	3.59	No Peat	0	2	2	0	None
16966	Point	130603.60	911696.40	0.04	PEAT	ROCK	9.60	Peaty Soil	1	6	2	12	Low
16967	Point	130600.81	911678.35	0.11	PEAT	ROCK	8.57	Peaty Soil	1	6	2	12	Low
16968	Point	130593.76	911682.15	0.05	PEAT	ROCK	8.57	Peaty Soil	1	6	2	12	Low
16969	Point	130592.07	911681.36	0.00	PEAT	ROCK	8.50	No Peat	0	6	2	0	None
16970	Point	130589.68	911682.19	0.00	PEAT	ROCK	5.56	No Peat	0	4	2	0	None
16971	Point	130585.66	911685.29	0.00	PEAT	ROCK	8.68	No Peat	0	6	2	0	None
16972	Point	130583.31	911684.86	0.00	PEAT	ROCK	5.50	No Peat	0	4	2	0	None
16973	Point	130581.96	911687.72	0.00	PEAT	ROCK	5.50	No Peat	0	4	2	0	None
16974	Point	130582.74	911689.70	0.00	PEAT	ROCK	5.88	No Peat	0	4	2	0	None
16975	Point	130582.65	911693.46	0.00	PEAT	ROCK	5.63	No Peat	0	4	2	0	None
16976	Point	130586.63	911693.98	0.00	PEAT	ROCK	4.85	No Peat	0	4	2	0	None
16977	Point	130587.74	911699.47	0.00	PEAT	ROCK	5.97	No Peat	0	4	2	0	None
16978	Point	130581.07	911703.67	0.00	PEAT	ROCK	4.56	No Peat	0	4	2	0	None
16979	Point	130638.55	911705.11	0.00	PEAT	ROCK	0.48	No Peat	0	1	2	0	None
16980	Point	130633.66	911701.90	0.00	PEAT	ROCK	10.58	No Peat	0	6	2	0	None
16981	Point	130628.48	911706.14	0.09	PEAT	ROCK	9.90	Peaty Soil	1	6	2	12	Low
16982	Point	130617.24	911694.14	0.40	PEAT	ROCK	6.92	Peaty Soil	1	4	2	8	Low
16983	Point	130621.57	911691.37	0.98	PEAT	ROCK	3.93	Thin Peat	2	2	2	8	Low
16984	Point	130629.56	911690.17	0.00	PEAT	ROCK	5.16	No Peat	0	4	2	0	None
16985	Point	130632.25	911688.40	0.00	PEAT	ROCK	5.29	No Peat	0	4	2	0	None
16986	Point	130632.94	911692.04	0.00	PEAT	ROCK	4.60	No Peat	0	4	2	0	None
16987	Point	130634.49	911697.13	0.00	PEAT	ROCK	2.24	No Peat	0	2	2	0	None

ID	SOURCE	X	Y	Depth	Surface	Substrate	Slope	Peat Coefficient	Peat Coefficient	Slope Coefficient	Substrate Coefficient	Risk Coefficient	Potential Instability
1	Point	126515.38	918954.62	0.80	Peat	Rock	10.12	Thin Peat	2	6	2	24	Medium
16988	Point	130636.53	911699.69	0.00	PEAT	ROCK	5.16	No Peat	0	4	2	0	None
16989	Point	130637.67	911702.04	0.00	PEAT	ROCK	5.16	No Peat	0	4	2	0	None
16990	Point	130639.33	911703.43	0.00	PEAT	ROCK	9.90	No Peat	0	6	2	0	None
16991	Point	130641.50	911701.07	0.00	PEAT	ROCK	8.15	No Peat	0	6	2	0	None
16992	Point	130640.56	911699.39	0.00	PEAT	ROCK	2.24	No Peat	0	2	2	0	None
16993	Point	130638.09	911695.58	0.00	PEAT	ROCK	6.57	No Peat	0	4	2	0	None
16994	Point	130633.45	911676.86	0.00	PEAT	ROCK	4.94	No Peat	0	4	2	0	None
16995	Point	130628.10	911674.08	0.00	PEAT	ROCK	5.47	No Peat	0	4	2	0	None
16996	Point	130628.51	911668.15	0.00	PEAT	ROCK	6.53	No Peat	0	4	2	0	None
16997	Point	130633.17	911666.86	0.00	PEAT	ROCK	2.48	No Peat	0	2	2	0	None
16998	Point	130618.68	911651.54	1.71	PEAT	ROCK	4.00	Thick Peat	3	2	2	12	Low
16999	Point	130608.19	911650.39	0.44	PEAT	ROCK	5.31	Peaty Soil	1	4	2	8	Low
17000	Point	130603.55	911648.32	0.00	PEAT	ROCK	6.24	No Peat	0	4	2	0	None
17001	Point	130592.52	911648.02	0.58	PEAT	ROCK	9.51	Thin Peat	2	6	2	24	Medium
17002	Point	130573.19	911643.50	1.30	PEAT	ROCK	13.12	Thin Peat	2	8	2	32	High
17003	Point	130562.51	911640.25	0.00	PEAT	ROCK	8.01	No Peat	0	6	2	0	None
17004	Point	130555.28	911638.04	0.00	PEAT	ROCK	7.00	No Peat	0	4	2	0	None
17005	Point	130549.25	911635.24	0.00	PEAT	ROCK	0.59	No Peat	0	1	2	0	None
17006	Point	130541.01	911651.47	0.00	PEAT	ROCK	2.81	No Peat	0	2	2	0	None
17007	Point	130558.70	911652.98	0.00	PEAT	ROCK	11.22	No Peat	0	6	2	0	None
17008	Point	130563.59	911645.58	0.99	PEAT	ROCK	8.32	Thin Peat	2	6	2	24	Medium
17009	Point	130571.34	911653.59	0.11	PEAT	ROCK	8.29	Peaty Soil	1	6	2	12	Low
17010	Point	130578.47	911655.54	0.13	PEAT	ROCK	9.65	Peaty Soil	1	6	2	12	Low
17011	Point	130585.52	911661.23	0.40	PEAT	ROCK	10.45	Peaty Soil	1	6	2	12	Low
17012	Point	130592.97	911663.62	0.00	PEAT	ROCK	11.78	No Peat	0	6	2	0	None
17013	Point	130601.82	911665.08	0.00	PEAT	ROCK	10.48	No Peat	0	6	2	0	None
17014	Point	130603.72	911664.13	0.00	PEAT	ROCK	5.50	No Peat	0	4	2	0	None
17015	Point	130583.25	911688.54	0.00	PEAT	ROCK	5.65	No Peat	0	4	2	0	None
17016	Point	130576.90	911687.79	0.95	PEAT	ROCK	6.30	Thin Peat	2	4	2	16	Medium
17017	Point	130567.38	911686.22	0.00	PEAT	ROCK	8.61	No Peat	0	6	2	0	None
17018	Point	130561.03	911683.69	0.00	PEAT	ROCK	5.94	No Peat	0	4	2	0	None
17019	Point	130555.11	911682.02	0.00	PEAT	ROCK	7.93	No Peat	0	4	2	0	None
17020	Point	130547.97	911678.94	0.00	PEAT	ROCK	10.55	No Peat	0	6	2	0	None
17021	Point	130545.53	911689.98	0.00	PEAT	ROCK	9.86	No Peat	0	6	2	0	None
17022	Point	130548.80	911694.25	0.00	PEAT	ROCK	9.81	No Peat	0	6	2	0	None
17023	Point	130554.26	911696.19	0.00	PEAT	ROCK	7.52	No Peat	0	4	2	0	None
17024	Point	130558.95	911697.16	0.00	PEAT	ROCK	11.13	No Peat	0	6	2	0	None
17025	Point	130570.23	911702.56	0.00	PEAT	ROCK	13.35	No Peat	0	8	2	0	None
17026	Point	130559.48	911703.50	0.00	PEAT	ROCK	13.09	No Peat	0	8	2	0	None
17027	Point	130552.47	911703.64	0.00	PEAT	ROCK	8.91	No Peat	0	6	2	0	None
17028	Point	130547.96	911701.58	0.00	PEAT	ROCK	11.63	No Peat	0	6	2	0	None
17029	Point	130543.90	911696.14	0.15	PEAT	ROCK	13.94	Peaty Soil	1	8	2	16	Medium
17030	Point	130542.46	911694.05	0.00	PEAT	ROCK	8.23	No Peat	0	6	2	0	None
17031	Point	130535.00	911690.54	0.00	PEAT	ROCK	1.62	No Peat	0	1	2	0	None
17032	Point	130533.54	911691.23	0.48	PEAT	ROCK	1.68	Peaty Soil	1	1	2	2	Negligible
17033	Point	130525.26	911688.56	2.00	PEAT	ROCK	7.04	Thick Peat	3	4	2	24	Medium
17034	Point	130521.23	911709.54	1.49	PEAT	ROCK	10.01	Thin Peat	2	6	2	24	Medium
17035	Point	130223.28	911702.93	0.00	PEAT	ROCK	4.93	No Peat	0	4	2	0	None
17036	Point	130178.84	911698.05	1.39	PEAT	ROCK	4.50	Thin Peat	2	4	2	16	Medium
17037	Point	130176.23	911705.32	0.61	PEAT	ROCK	12.00	Thin Peat	2	6	2	24	Medium
17038	Point	130163.31	911698.80	0.50	PEAT	ROCK	11.50	Peaty Soil	1	6	2	12	Low
17039	Point	130169.18	911688.14	0.49	PEAT	ROCK	7.97	Peaty Soil	1	4	2	8	Low
17040	Point	130146.32	911677.60	0.24	PEAT	ROCK	7.77	Peaty Soil	1	4	2	8	Low
17041	Point	130125.13	911669.98	2.98	PEAT	ROCK	2.15	Thick Peat	3	2	2	12	Low
17042	Point	130106.62	911653.19	0.00	PEAT	ROCK	3.15	No Peat	0	2	2	0	None
17043	Point	130102.91	911658.94	0.00	PEAT	ROCK	8.55	No Peat	0	6	2	0	None
17044	Point	130102.02	911663.76	0.00	PEAT	ROCK	6.81	No Peat	0	4	2	0	None
17045	Point	130088.93	911661.43	1.00	PEAT	ROCK	6.58	Thin Peat	2	4	2	16	Medium
17046	Point	130084.60	911654.42	1.38	PEAT	ROCK	7.30	Thin Peat	2	4	2	16	Medium
17047	Point	130072.60	911665.34	0.19	PEAT	ROCK	7.46	Peaty Soil	1	4	2	8	Low
17048	Point	130076.66	911669.52	0.00	PEAT	ROCK	9.38	No Peat	0	6	2	0	None
17049	Point	130077.72	911672.02	0.21	PEAT	ROCK	10.34	Peaty Soil	1	6	2	12	Low
17050	Point	130082.95	911675.40	0.09	PEAT	ROCK	8.18	Peaty Soil	1	6	2	12	Low
17051	Point	130069.47	911686.04	0.00	PEAT	ROCK	11.45	No Peat	0	6	2	0	None
17052	Point	130059.92	911680.59	0.00	PEAT	ROCK	11.45	No Peat	0	6	2	0	None
17053	Point	130059.90	911680.60	0.50	PEAT	ROCK	6.64	Peaty Soil	1	4	2	8	Low
17054	Point	130053.18	911674.46	0.42	PEAT	ROCK	6.64	Peaty Soil	1	4	2	8	Low
17055	Point	130050.93	911673.96	0.00	PEAT	ROCK	18.40	No Peat	0	8	2	0	None
17056	Point	130044.73	911685.07	0.00	PEAT	ROCK	11.53	No Peat	0	6	2	0	None
17057	Point	130049.36	911688.49	0.00	PEAT	ROCK	6.73	No Peat	0	4	2	0	None
17058	Point	130055.62	911690.69	0.63	PEAT	ROCK	6.58	Thin Peat	2	4	2	16	Medium
17059	Point	130063.54	911693.34	0.02	PEAT	ROCK	10.65	Peaty Soil	1	6	2	12	Low
17060	Point	130051.79	911702.34	0.19	PEAT	ROCK	16.19	Peaty Soil	1	8	2	16	Medium
17061	Point	130044.51	911700.81	0.31	PEAT	ROCK	16.55	Peaty Soil	1	8	2	16	Medium
17062	Point	130039.57	911698.68	0.00	PEAT	ROCK	2.42	No Peat	0	2	2	0	None
17063	Point	131291.58	911621.59	1.10	PEAT	ROCK	1.65	Thin Peat	2	1	2	4	Negligible
17064	Point	131285.13	911636.97	1.71	PEAT	ROCK	1.72	Thick Peat	3	1	2	6	Low
17065	Point	131294.49	911647.25	0.24	PEAT	ROCK	1.89	Peaty Soil	1	1	2	2	Negligible
17066	Point	131297.07	911644.74	0.01	PEAT	ROCK	1.89	Peaty Soil	1	1	2	2	Negligible
17067	Point	131296.77	911641.93	0.00	PEAT	ROCK	2.01	No Peat	0	2	2	0	None
17068	Point	131300.17	911642.85	0.00	PEAT	ROCK	2.00	No Peat	0	1	2	0	None
17069	Point	131306.79	911638.29	0.57	PEAT	ROCK	4.53	Thin Peat	2	4	2	16	Medium
17070	Point	131320.59	911651.84	1.09	PEAT	ROCK	5.75	Thin Peat	2	4	2	16	Medium
17071	Point	131308.94	911660.14	0.60	PEAT	ROCK	4.92	Thin Peat	2	4	2	16	Medium
17072	Point	131307.24	911658.67	0.10	PEAT	ROCK	5.03	Peaty Soil	1	4	2	8	Low
17073	Point	131300.73	911664.10	0.10	PEAT	ROCK	7.64	Peaty Soil	1	4	2	8	Low
17074	Point	131309.78	911667.47	0.01	PEAT	ROCK	6.47	Peaty Soil	1	4	2	8	Low
17075	Point	131317.77	911661.55	0.00	PEAT	ROCK	8.84	No Peat	0	6	2	0	None
17076	Point	131320.15	911665.07	0.00	PEAT	ROCK	9.77	No Peat	0	6	2	0	None
17077	Point	131329.03	911662.80	0.10	PEAT	ROCK	4.23	Peaty Soil	1	4	2	8	Low
17078	Point	131330.38	911666.66	0.71	PEAT	ROCK	8.17	Thin Peat	2	6	2	24	Medium
17079	Point	131319.39	911668.31	0.60	PEAT	ROCK	8.14	Thin Peat	2	6	2	24	Medium
17080	Point	131308.36	911672.18	0.61	PEAT	ROCK	4.02	Thin Peat	2	4	2	16	Medium
17081	Point	131329.74	911675.70	2.09	PEAT	ROCK	4.84	Thick Peat	3	4	2	24	Medium
17082	Point	131339.22	911691.98	1.92	PEAT	ROCK	6.80	Thick Peat	3	4	2	24	Medium
17083	Point	131337.05	911704.24	0.22	PEAT	ROCK	10.80	Peaty Soil	1	6	2	12	Low
17084	Point	131340.02	911707.59	0.10	PEAT	ROCK	10.88	Peaty Soil	1	6	2	12	Low
17085	Point	131348.10	911706.95	0.09	PEAT	ROCK	10.88	Peaty Soil	1	6	2	12	Low
17086	Point	131348.29	911709.18	0.00	PEAT	ROCK	25.42	No Peat	0	8	2	0	None
17087	Point	131119.82	911523.31	0.00	PEAT	ROCK	8.11	No Peat	0	6	2	0	None
17088	Point	131130.20	911529.24	0.10	PEAT	ROCK	4.75	Peaty Soil	1	4	2	8	Low
17089	Point	131131.12	911530.56	0.01	PEAT	ROCK	10.10	Peaty Soil	1	6	2	12	Low
17090	Point	131112.28	911548.15	0.71	PEAT	ROCK	14.52	Thin Peat	2	8	2	32	High
17091	Point	131105.78	911548.11	0.02	PEAT	ROCK	15.10	Peaty Soil	1	8	2	16	Medium
17092	Point	131107.54	911556.44	0.01	PEAT	ROCK	13.56	Peaty Soil	1	8	2	16	Medium
17093	Point	131085.13	911565.61	0.01	PEAT	ROCK	16.18	Peaty Soil	1	8	2	16	Medium
17094	Point	131103.73	911546.48	0.02	PEAT	ROCK	16.79	Peaty Soil	1	8	2	16	Medium
17095	Point	131092.80	911551.54	0.59	PEAT	ROCK	14.68	Thin Peat	2	8	2	32	High
17096	Point	131083.09	911555.61	0.39	PEAT	ROCK	9.53	Peaty Soil	1	6	2	12	Low
17097	Point	131074.50	911562.65	0.11	PEAT	ROCK	12.60	Peaty Soil	1	8	2	16	Medium
17098	Point	131074.49	911571.40	0.50	PEAT	ROCK	11.97	Peaty Soil	1	6	2	12	Low
17099	Point	131044.60	911593.12	0.01	PEAT	ROCK	9.13	Peaty Soil	1	6	2	12	Low
17100	Point	131054.98	911587.44	0.40	PEAT	ROCK	15.20	Peaty Soil	1	8	2	16	Medium
17101	Point	130971.27	911549.62	0.58	PEAT	ROCK	15.20	Thin Peat	2	8	2	32	High

ID	SOURCE	X	Y	Depth	Surface	Substrate	Slope	Peat Coefficient	Peat Coefficient	Slope Coefficient	Substrate Coefficient	Risk Coefficient	Potential Instability
1	Point	126515.38	918954.62	0.80	Peat	Rock	10.12	Thin Peat	2	6	2	24	Medium
17102	Point	130971.27	911549.59	0.59	PEAT	ROCK	15.13	Thin Peat	2	8	2	32	High
17103	Point	130981.66	911546.84	0.10	PEAT	ROCK	13.93	Peaty Soil	1	8	2	16	Medium
17104	Point	130993.70	911554.32	0.60	PEAT	ROCK	9.70	Thin Peat	2	6	2	24	Medium
17105	Point	131003.28	911551.86	0.09	PEAT	ROCK	14.51	Peaty Soil	1	8	2	16	Medium
17106	Point	131013.83	911543.74	0.10	PEAT	ROCK	14.19	Peaty Soil	1	8	2	16	Medium
17107	Point	131026.49	911547.65	0.00	PEAT	ROCK	14.96	No Peat	0	8	2	0	None
17108	Point	131016.19	911546.41	0.01	PEAT	ROCK	14.74	Peaty Soil	1	8	2	16	Medium
17109	Point	131014.70	911548.90	0.01	PEAT	ROCK	7.92	Peaty Soil	1	4	2	8	Low
17110	Point	131013.31	911550.88	0.00	PEAT	ROCK	6.33	No Peat	0	4	2	0	None
17111	Point	131016.99	911560.59	0.40	PEAT	ROCK	2.12	Peaty Soil	1	2	2	4	Negligible
17112	Point	131033.34	911557.63	1.60	PEAT	ROCK	2.33	Thick Peat	3	2	2	12	Low
17113	Point	131040.46	911559.37	0.01	PEAT	ROCK	6.42	Peaty Soil	1	4	2	8	Low
17114	Point	131048.21	911554.98	0.02	PEAT	ROCK	5.86	Peaty Soil	1	4	2	8	Low
17115	Point	131051.10	911552.57	0.01	PEAT	ROCK	2.21	Peaty Soil	1	2	2	4	Negligible
17116	Point	131052.13	911561.35	1.50	PEAT	ROCK	5.43	Thin Peat	2	4	2	16	Medium
17117	Point	131062.12	911571.07	1.40	PEAT	ROCK	5.37	Thin Peat	2	4	2	16	Medium
17118	Point	131066.18	911563.05	1.00	PEAT	ROCK	3.64	Thin Peat	2	2	2	8	Low
17119	Point	131061.94	911552.15	0.30	PEAT	ROCK	3.04	Peaty Soil	1	2	2	4	Negligible
17120	Point	131071.13	911545.54	0.50	PEAT	ROCK	3.93	Peaty Soil	1	2	2	4	Negligible
17121	Point	131076.00	911548.25	0.01	PEAT	ROCK	3.93	Peaty Soil	1	2	2	4	Negligible
17122	Point	131077.41	911546.21	0.00	PEAT	ROCK	7.19	No Peat	0	4	2	0	None
17123	Point	131082.50	911543.31	0.69	PEAT	ROCK	8.83	Thin Peat	2	6	2	24	Medium
17124	Point	131082.25	911539.38	0.19	PEAT	ROCK	10.52	Peaty Soil	1	6	2	12	Low
17125	Point	131093.22	911538.21	0.32	PEAT	ROCK	10.85	Peaty Soil	1	6	2	12	Low
17126	Point	131095.46	911539.43	0.84	PEAT	ROCK	10.30	Thin Peat	2	6	2	24	Medium
17127	Point	131105.54	911536.03	1.11	PEAT	ROCK	11.53	Thin Peat	2	6	2	24	Medium
17128	Point	131105.05	911533.38	0.32	PEAT	ROCK	13.19	Peaty Soil	1	8	2	16	Medium
17129	Point	131097.61	911530.46	0.18	PEAT	ROCK	18.04	Peaty Soil	1	8	2	16	Medium
17130	Point	131109.48	911519.35	0.08	PEAT	ROCK	12.11	Peaty Soil	1	8	2	16	Medium
17131	Point	131103.80	911503.12	0.78	PEAT	ROCK	12.11	Thin Peat	2	8	2	32	High
17132	Point	131103.79	911503.10	0.79	PEAT	ROCK	9.44	Thin Peat	2	6	2	24	Medium
17133	Point	131094.79	911511.10	1.11	PEAT	ROCK	6.47	Thin Peat	2	4	2	16	Medium
17134	Point	131088.08	911519.58	1.03	PEAT	ROCK	7.67	Thin Peat	2	4	2	16	Medium
17135	Point	131079.14	911529.90	0.40	PEAT	ROCK	6.56	Peaty Soil	1	4	2	8	Low
17136	Point	131068.94	911538.43	0.12	PEAT	ROCK	9.89	Peaty Soil	1	6	2	12	Low
17137	Point	131055.96	911541.01	0.01	PEAT	ROCK	11.84	Peaty Soil	1	6	2	12	Low
17138	Point	131052.03	911539.37	0.00	PEAT	ROCK	14.89	No Peat	0	8	2	0	None
17139	Point	131064.17	911523.66	0.01	PEAT	ROCK	12.67	Peaty Soil	1	8	2	16	Medium
17140	Point	131075.54	911513.15	0.01	PEAT	ROCK	11.81	Peaty Soil	1	6	2	12	Low
17141	Point	131091.55	911494.81	0.10	PEAT	ROCK	16.46	Peaty Soil	1	8	2	16	Medium
17142	Point	131073.73	911494.67	0.20	PEAT	ROCK	18.11	Peaty Soil	1	8	2	16	Medium
17143	Point	131062.20	911499.66	0.12	PEAT	ROCK	17.20	Peaty Soil	1	8	2	16	Medium
17144	Point	131052.69	911506.85	0.52	PEAT	ROCK	14.99	Thin Peat	2	8	2	32	High
17145	Point	131039.69	911516.48	0.09	PEAT	ROCK	13.16	Peaty Soil	1	8	2	16	Medium
17146	Point	131028.99	911524.64	0.52	PEAT	ROCK	14.99	Thin Peat	2	8	2	32	High
17147	Point	131018.20	911532.00	0.51	PEAT	ROCK	15.30	Thin Peat	2	8	2	32	High
17148	Point	131006.17	911536.59	0.20	PEAT	ROCK	16.04	Peaty Soil	1	8	2	16	Medium
17149	Point	130997.39	911539.93	0.00	PEAT	ROCK	14.55	No Peat	0	8	2	0	None
17150	Point	130994.51	911540.18	0.04	PEAT	ROCK	13.74	Peaty Soil	1	8	2	16	Medium
17151	Point	130986.17	911537.74	0.49	PEAT	ROCK	16.94	Peaty Soil	1	8	2	16	Medium
17152	Point	130996.01	911532.34	0.69	PEAT	ROCK	16.30	Thin Peat	2	8	2	32	High
17153	Point	131005.87	911526.10	0.61	PEAT	ROCK	11.88	Thin Peat	2	6	2	24	Medium
17154	Point	131020.66	911518.29	0.70	PEAT	ROCK	15.65	Thin Peat	2	8	2	32	High
17155	Point	131031.12	911505.86	0.40	PEAT	ROCK	17.61	Peaty Soil	1	8	2	16	Medium
17156	Point	131041.54	911495.86	0.19	PEAT	ROCK	14.25	Peaty Soil	1	8	2	16	Medium
17157	Point	131026.23	911496.62	0.69	PEAT	ROCK	10.96	Thin Peat	2	6	2	24	Medium
17158	Point	131022.95	911501.92	0.69	PEAT	ROCK	12.35	Thin Peat	2	8	2	32	High
17159	Point	130995.99	911497.83	0.09	PEAT	ROCK	7.95	Peaty Soil	1	4	2	8	Low
17160	Point	130986.49	911502.28	0.70	PEAT	ROCK	10.68	Thin Peat	2	6	2	24	Medium
17161	Point	130978.51	911503.75	0.39	PEAT	ROCK	7.88	Peaty Soil	1	4	2	8	Low
17162	Point	130968.56	911530.39	1.41	PEAT	ROCK	8.00	Thin Peat	2	4	2	16	Medium
17163	Point	130974.74	911543.16	0.60	PEAT	ROCK	10.64	Thin Peat	2	6	2	24	Medium
17164	Point	130955.85	911537.50	0.69	PEAT	ROCK	12.07	Thin Peat	2	8	2	32	High
17165	Point	130941.15	911547.46	0.00	PEAT	ROCK	16.88	No Peat	0	8	2	0	None
17166	Point	130923.34	911560.63	0.59	PEAT	ROCK	10.84	Thin Peat	2	6	2	24	Medium
17167	Point	130903.22	911569.62	0.79	PEAT	ROCK	10.12	Thin Peat	2	6	2	24	Medium
17168	Point	130908.83	911582.18	1.10	PEAT	ROCK	13.41	Thin Peat	2	8	2	32	High
17169	Point	130913.11	911587.95	0.21	PEAT	ROCK	13.23	Peaty Soil	1	8	2	16	Medium
17170	Point	130909.32	911595.99	0.29	PEAT	ROCK	6.45	Peaty Soil	1	4	2	8	Low
17171	Point	130696.55	911505.68	1.21	PEAT	ROCK	1.05	Thin Peat	2	1	2	4	Negligible
17172	Point	130694.52	911519.87	2.08	PEAT	ROCK	9.09	Thick Peat	3	6	2	36	High
17173	Point	130687.06	911521.90	1.22	PEAT	ROCK	7.42	Thin Peat	2	4	2	16	Medium
17174	Point	130685.35	911506.10	0.41	PEAT	ROCK	8.88	Peaty Soil	1	6	2	12	Low
17175	Point	130692.61	911490.15	1.11	PEAT	ROCK	10.39	Thin Peat	2	6	2	24	Medium
17176	Point	130676.76	911483.57	0.10	PEAT	ROCK	10.81	Peaty Soil	1	6	2	12	Low
17177	Point	130671.98	911493.42	0.49	PEAT	ROCK	14.57	Peaty Soil	1	8	2	16	Medium
17178	Point	130680.62	911497.89	0.12	PEAT	ROCK	12.76	Peaty Soil	1	8	2	16	Medium
17179	Point	130673.57	911509.66	1.10	PEAT	ROCK	16.64	Thin Peat	2	8	2	32	High
17180	Point	130660.23	911505.01	0.31	PEAT	ROCK	11.84	Peaty Soil	1	6	2	12	Low
17181	Point	130652.81	911488.52	0.31	PEAT	ROCK	7.51	Peaty Soil	1	4	2	8	Low
17182	Point	130657.75	911474.56	0.00	PEAT	ROCK	10.98	No Peat	0	6	2	0	None
17183	Point	130661.42	911459.86	0.22	PEAT	ROCK	10.38	Peaty Soil	1	6	2	12	Low
17184	Point	130651.53	911463.29	0.01	PEAT	ROCK	9.24	Peaty Soil	1	6	2	12	Low
17185	Point	130645.08	911465.70	0.20	PEAT	ROCK	16.84	Peaty Soil	1	8	2	16	Medium
17186	Point	130637.67	911472.78	0.49	PEAT	ROCK	21.75	Peaty Soil	1	8	2	16	Medium
17187	Point	130631.08	911480.87	0.01	PEAT	ROCK	10.58	Peaty Soil	1	6	2	12	Low
17188	Point	130624.18	911482.00	0.02	PEAT	ROCK	14.31	Peaty Soil	1	8	2	16	Medium
17189	Point	130624.46	911478.05	0.02	PEAT	ROCK	17.21	Peaty Soil	1	8	2	16	Medium
17190	Point	130627.55	911475.24	0.01	PEAT	ROCK	14.31	Peaty Soil	1	8	2	16	Medium
17191	Point	130621.78	911475.07	0.01	PEAT	ROCK	4.58	Peaty Soil	1	4	2	8	Low
17192	Point	130607.12	911472.98	3.12	PEAT	ROCK	4.02	Thick Peat	3	4	2	24	Medium
17193	Point	130606.87	911461.80	1.89	PEAT	ROCK	10.04	Thick Peat	3	6	2	36	High
17194	Point	130611.38	911459.47	0.02	PEAT	ROCK	13.27	Peaty Soil	1	8	2	16	Medium
17195	Point	130615.74	911458.99	0.02	PEAT	ROCK	10.11	Peaty Soil	1	6	2	12	Low
17196	Point	130617.90	911460.71	0.00	PEAT	ROCK	7.33	No Peat	0	4	2	0	None
17197	Point	130614.54	911461.30	0.00	PEAT	ROCK	11.53	No Peat	0	6	2	0	None
17198	Point	130611.31	911451.62	0.00	PEAT	ROCK	6.02	No Peat	0	4	2	0	None
17199	Point	130592.57	911407.15	0.21	PEAT	ROCK	7.99	Peaty Soil	1	4	2	8	Low
17200	Point	130583.33	911408.34	1.99	PEAT	ROCK	4.52	Thick Peat	3	4	2	24	Medium
17201	Point	130584.27	911422.92	3.30	PEAT	ROCK	2.86	Thick Peat	3	2	2	12	Low
17202	Point	130583.49	911428.18	0.04	PEAT	ROCK	2.86	Peaty Soil	1	2	2	4	Negligible
17203	Point	130581.95	911429.02	0.01	PEAT	ROCK	7.72	Peaty Soil	1	4	2	8	Low
17204	Point	130579.22	911429.12	0.02	PEAT	ROCK	2.52	Peaty Soil	1	2	2	4	Negligible
17205	Point	130585.74	911432.93	0.00	PEAT	ROCK	3.24	No Peat	0	2	2	0	None
17206	Point	130583.82	911443.02	1.49	PEAT	ROCK	5.42	Thin Peat	2	4	2	16	Medium
17207	Point	130578.85	911451.50	0.10	PEAT	ROCK	5.37	Peaty Soil	1	4	2	8	Low
17208	Point	130579.02	911464.35	1.51	PEAT	ROCK	8.17	Thick Peat	3	6	2	36	High
17209	Point	130576.83	911480.21	0.48	PEAT	ROCK	12.70	Peaty Soil	1	8	2	16	Medium
17210	Point	130572.09	911469.97	0.62	PEAT	ROCK	13.88	Thin Peat	2	8	2	32	High
17211	Point	130572.02	911470.04	0.59	PEAT	ROCK	13.88	Thin Peat	2	8	2	32	High
17212	Point	130572.04	911470.03	0.60	PEAT	ROCK	13.95	Thin Peat	2	8	2	32	High
17213	Point	130568.38	911453.23	0.12	PEAT	ROCK	13.27	Peaty Soil	1	8	2	16	Medium
17214	Point	130559.60	911441.75	0.33	PEAT	ROCK	8.41	Peaty Soil	1	6	2	12	Low
17215	Point	130552.41	911431.65	0.22	PEAT	ROCK	3.75	Peaty Soil	1	2	2	4	Negligible

ID	SOURCE	X	Y	Depth	Surface	Substrate	Slope	Peat Coefficient	Peat Coefficient	Slope Coefficient	Substrate Coefficient	Risk Coefficient	Potential Instability
1	Point	126515.38	918954.62	0.80	Peat	Rock	10.12	Thin Peat	2	6	2	24	Medium
17216	Point	130543.88	911429.82	0.10	PEAT	ROCK	5.03	Peaty Soil	1	4	2	8	Low
17217	Point	130540.10	911432.62	0.00	PEAT	ROCK	8.91	No Peat	0	6	2	0	None
17218	Point	130547.44	911439.58	0.00	PEAT	ROCK	7.18	No Peat	0	4	2	0	None
17219	Point	130545.65	911433.17	0.01	PEAT	ROCK	5.03	Peaty Soil	1	4	2	8	Low
17220	Point	130544.40	911434.35	0.03	PEAT	ROCK	9.08	Peaty Soil	1	6	2	12	Low
17221	Point	130549.90	911444.56	0.00	PEAT	ROCK	7.97	No Peat	0	4	2	0	None
17222	Point	130541.85	911448.60	0.00	PEAT	ROCK	8.37	No Peat	0	6	2	0	None
17223	Point	130546.99	911455.72	0.02	PEAT	ROCK	11.62	Peaty Soil	1	6	2	12	Low
17224	Point	130552.81	911451.29	0.01	PEAT	ROCK	9.99	Peaty Soil	1	6	2	12	Low
17225	Point	130561.02	911485.15	0.01	PEAT	ROCK	9.99	Peaty Soil	1	6	2	12	Low
17226	Point	130560.46	911487.71	0.08	PEAT	ROCK	6.91	Peaty Soil	1	4	2	8	Low
17227	Point	130536.21	911476.25	2.10	PEAT	ROCK	7.31	Thick Peat	3	4	2	24	Medium
17228	Point	130535.14	911469.41	0.01	PEAT	ROCK	6.37	Peaty Soil	1	4	2	8	Low
17229	Point	130535.24	911455.19	0.00	PEAT	ROCK	6.90	No Peat	0	4	2	0	None
17230	Point	130535.77	911437.71	1.50	PEAT	ROCK	5.10	Thin Peat	2	4	2	16	Medium
17231	Point	130536.18	911425.44	0.40	PEAT	ROCK	5.65	Peaty Soil	1	4	2	8	Low
17232	Point	130536.66	911414.06	0.59	PEAT	ROCK	15.95	Thin Peat	2	8	2	32	High
17233	Point	130550.01	911418.36	0.30	PEAT	ROCK	12.75	Peaty Soil	1	8	2	16	Medium
17234	Point	130560.53	911422.58	0.70	PEAT	ROCK	17.21	Thin Peat	2	8	2	32	High
17235	Point	130567.63	911422.67	0.19	PEAT	ROCK	26.03	Peaty Soil	1	8	2	16	Medium
17236	Point	130573.94	911414.95	0.66	PEAT	ROCK	13.99	Thin Peat	2	8	2	32	High
17237	Point	130577.73	911407.13	0.45	PEAT	ROCK	32.62	Peaty Soil	1	8	2	16	Medium
17238	Point	130568.77	911397.10	0.51	PEAT	ROCK	5.85	Thin Peat	2	4	2	16	Medium
17239	Point	130537.09	911401.94	0.10	PEAT	ROCK	4.34	Peaty Soil	1	4	2	8	Low
17240	Point	130542.04	911406.12	0.02	PEAT	ROCK	12.43	Peaty Soil	1	8	2	16	Medium
17241	Point	130543.36	911395.85	0.01	PEAT	ROCK	20.43	Peaty Soil	1	8	2	16	Medium
17242	Point	130552.91	911399.90	0.03	PEAT	ROCK	26.38	Peaty Soil	1	8	2	16	Medium
17243	Point	130558.89	911397.40	0.00	PEAT	ROCK	27.62	No Peat	0	8	2	0	None
17244	Point	130567.42	911405.55	0.07	PEAT	ROCK	14.23	Peaty Soil	1	8	2	16	Medium
17245	Point	130559.68	911411.09	0.00	PEAT	ROCK	4.98	No Peat	0	4	2	0	None
17246	Point	130556.79	911407.26	0.01	PEAT	ROCK	10.95	Peaty Soil	1	6	2	12	Low
17247	Point	130551.17	911410.17	0.00	PEAT	ROCK	2.87	No Peat	0	2	2	0	None
17248	Point	130529.17	911404.05	1.81	PEAT	ROCK	6.49	Thick Peat	3	4	2	24	Medium
17249	Point	130526.28	911414.13	0.50	PEAT	ROCK	11.97	Peaty Soil	1	6	2	12	Low
17250	Point	130522.06	911426.22	0.80	PEAT	ROCK	19.43	Thin Peat	2	8	2	32	High
17251	Point	130518.84	911436.88	0.49	PEAT	ROCK	21.50	Peaty Soil	1	8	2	16	Medium
17252	Point	130515.29	911440.14	0.02	PEAT	ROCK	14.61	Peaty Soil	1	8	2	16	Medium
17253	Point	130510.41	911455.59	1.18	PEAT	ROCK	15.39	Thin Peat	2	8	2	32	High
17254	Point	130509.98	911464.94	0.48	PEAT	ROCK	11.53	Peaty Soil	1	6	2	12	Low
17255	Point	130508.46	911477.49	0.28	PEAT	ROCK	5.13	Peaty Soil	1	4	2	8	Low
17256	Point	130490.51	911433.55	0.01	PEAT	ROCK	5.13	Peaty Soil	1	4	2	8	Low
17257	Point	130490.44	911433.49	0.01	PEAT	ROCK	15.90	Peaty Soil	1	8	2	16	Medium
17258	Point	130504.72	911408.28	0.20	PEAT	ROCK	10.86	Peaty Soil	1	6	2	12	Low
17259	Point	130510.08	911399.36	0.29	PEAT	ROCK	8.13	Peaty Soil	1	6	2	12	Low
17260	Point	130516.60	911381.31	2.31	PEAT	ROCK	5.26	Thick Peat	3	4	2	24	Medium
17261	Point	131490.28	911509.16	0.00	PEAT	ROCK	2.42	No Peat	0	2	2	0	None
17262	Point	131292.98	911620.78	0.00	PEAT	ROCK	3.84	No Peat	0	2	2	0	None
17263	Point	131292.67	911617.14	0.19	PEAT	ROCK	1.13	Peaty Soil	1	1	2	2	Negligible
17264	Point	131297.22	911620.67	0.00	PEAT	ROCK	1.13	No Peat	0	1	2	0	None
17265	Point	131297.23	911620.65	1.79	PEAT	ROCK	1.52	Thick Peat	3	1	2	6	Low
17266	Point	131301.06	911625.65	1.79	PEAT	ROCK	1.96	Thick Peat	3	1	2	6	Low
17267	Point	131304.44	911631.37	1.60	PEAT	ROCK	3.84	Thick Peat	3	2	2	12	Low
17268	Point	131294.02	911615.44	0.00	PEAT	ROCK	2.35	No Peat	0	2	2	0	None
17269	Point	131290.86	911610.68	0.05	PEAT	ROCK	7.12	Peaty Soil	1	4	2	8	Low
17270	Point	131288.48	911608.77	0.00	PEAT	ROCK	9.21	No Peat	0	6	2	0	None
17271	Point	131288.48	911604.11	0.47	PEAT	ROCK	12.46	Peaty Soil	1	8	2	16	Medium
17272	Point	131284.27	911596.05	0.01	PEAT	ROCK	16.35	Peaty Soil	1	8	2	16	Medium
17273	Point	131281.29	911591.26	0.04	PEAT	ROCK	9.00	Peaty Soil	1	6	2	12	Low
17274	Point	131302.27	911578.96	0.44	PEAT	ROCK	9.63	Peaty Soil	1	6	2	12	Low
17275	Point	131306.31	911585.81	0.00	PEAT	ROCK	9.43	No Peat	0	6	2	0	None
17276	Point	131313.30	911597.93	2.08	PEAT	ROCK	3.31	Thick Peat	3	2	2	12	Low
17277	Point	131319.89	911606.30	2.98	PEAT	ROCK	8.29	Thick Peat	3	6	2	36	High
17278	Point	131339.93	911590.57	1.40	PEAT	ROCK	10.22	Thin Peat	2	6	2	24	Medium
17279	Point	131332.33	911586.81	0.00	PEAT	ROCK	10.23	No Peat	0	6	2	0	None
17280	Point	131329.73	911584.11	0.38	PEAT	ROCK	10.23	Peaty Soil	1	6	2	12	Low
17281	Point	131326.51	911580.84	0.95	PEAT	ROCK	9.81	Thin Peat	2	6	2	24	Medium
17282	Point	131324.16	911578.44	1.51	PEAT	ROCK	9.08	Thick Peat	3	6	2	36	High
17283	Point	131317.44	911571.30	1.50	PEAT	ROCK	8.66	Thin Peat	2	6	2	24	Medium
17284	Point	131329.42	911556.95	1.29	PEAT	ROCK	10.17	Thin Peat	2	6	2	24	Medium
17285	Point	131338.59	911564.81	1.09	PEAT	ROCK	11.80	Thin Peat	2	6	2	24	Medium
17286	Point	131347.63	911573.11	0.51	PEAT	ROCK	11.20	Thin Peat	2	6	2	24	Medium
17287	Point	131353.47	911575.73	0.02	PEAT	ROCK	13.19	Peaty Soil	1	8	2	16	Medium
17288	Point	131359.53	911553.22	0.43	PEAT	ROCK	11.65	Peaty Soil	1	6	2	12	Low
17289	Point	131354.88	911547.23	0.01	PEAT	ROCK	7.64	Peaty Soil	1	4	2	8	Low
17290	Point	131349.89	911541.31	1.10	PEAT	ROCK	4.77	Thin Peat	2	4	2	16	Medium
17291	Point	131359.08	911519.41	0.50	PEAT	ROCK	7.15	Peaty Soil	1	4	2	8	Low
17292	Point	131363.46	911526.35	0.05	PEAT	ROCK	7.51	Peaty Soil	1	4	2	8	Low
17293	Point	131366.28	911529.68	2.69	PEAT	ROCK	8.81	Thick Peat	3	6	2	36	High
17294	Point	131371.97	911539.07	0.69	PEAT	ROCK	2.53	Thin Peat	2	2	2	8	Low
17295	Point	131391.21	911528.66	0.88	PEAT	ROCK	2.39	Thin Peat	2	2	2	8	Low
17296	Point	131386.50	911519.57	1.77	PEAT	ROCK	2.48	Thick Peat	3	2	2	12	Low
17297	Point	131379.25	911510.08	1.01	PEAT	ROCK	3.51	Thin Peat	2	2	2	8	Low
17298	Point	131375.13	911503.26	0.01	PEAT	ROCK	3.72	Peaty Soil	1	2	2	4	Negligible
17299	Point	131388.69	911491.96	1.30	PEAT	ROCK	4.27	Thin Peat	2	4	2	16	Medium
17300	Point	131397.16	911499.82	0.00	PEAT	ROCK	3.48	No Peat	0	2	2	0	None
17301	Point	131381.61	911473.15	0.60	PEAT	ROCK	8.63	Thin Peat	2	6	2	24	Medium
17302	Point	131376.49	911455.73	0.15	PEAT	ROCK	5.23	Peaty Soil	1	4	2	8	Low
17303	Point	131407.55	911456.11	0.83	PEAT	ROCK	9.10	Thin Peat	2	6	2	24	Medium
17304	Point	131411.38	911461.17	0.51	PEAT	ROCK	10.20	Thin Peat	2	6	2	24	Medium
17305	Point	131414.24	911465.79	0.00	PEAT	ROCK	7.77	No Peat	0	4	2	0	None
17306	Point	131406.63	911472.81	0.02	PEAT	ROCK	4.09	Peaty Soil	1	4	2	8	Low
17307	Point	131408.96	911477.98	0.02	PEAT	ROCK	5.04	Peaty Soil	1	4	2	8	Low
17308	Point	131415.58	911474.07	0.04	PEAT	ROCK	4.86	Peaty Soil	1	4	2	8	Low
17309	Point	131425.80	911476.52	0.90	PEAT	ROCK	4.03	Thin Peat	2	4	2	16	Medium
17310	Point	131430.26	911481.68	1.22	PEAT	ROCK	9.40	Thin Peat	2	6	2	24	Medium
17311	Point	131435.71	911484.94	0.51	PEAT	ROCK	8.42	Thin Peat	2	6	2	24	Medium
17312	Point	131433.15	911498.18	1.22	PEAT	ROCK	11.88	Thin Peat	2	6	2	24	Medium
17313	Point	131445.39	911480.74	0.52	PEAT	ROCK	8.61	Thin Peat	2	6	2	24	Medium
17314	Point	131443.12	911477.24	0.04	PEAT	ROCK	5.52	Peaty Soil	1	4	2	8	Low
17315	Point	131440.65	911471.56	0.00	PEAT	ROCK	6.72	No Peat	0	4	2	0	None
17316	Point	131433.69	911461.38	0.00	PEAT	ROCK	5.39	No Peat	0	4	2	0	None
17317	Point	131431.19	911455.31	0.96	PEAT	ROCK	3.44	Thin Peat	2	2	2	8	Low
17318	Point	131425.64	911448.55	0.44	PEAT	ROCK	3.95	Peaty Soil	1	2	2	4	Negligible
17319	Point	131423.16	911443.79	0.97	PEAT	ROCK	3.51	Thin Peat	2	2	2	8	Low
17320	Point	131418.48	911437.84	0.01	PEAT	ROCK	4.38	Peaty Soil	1	4	2	8	Low
17321	Point	131434.45	911430.30	0.04	PEAT	ROCK	1.27	Peaty Soil	1	1	2	2	Negligible
17322	Point	131442.05	911443.08	0.01	PEAT	ROCK	4.26	Peaty Soil	1	4	2	8	Low
17323	Point	131447.34	911451.49	0.50	PEAT	ROCK	3.67	Peaty Soil	1	2	2	4	Negligible
17324	Point	131449.99	911456.47	0.80	PEAT	ROCK	5.38	Thin Peat	2	4	2	16	Medium
17325	Point	131453.50	911464.76	1.39	PEAT	ROCK	13.45	Thin Peat	2	8	2	32	High
17326	Point	131457.66	911470.90	0.72	PEAT	ROCK	16.73	Thin Peat	2	8	2	32	High
17327	Point	131461.20	911474.08	0.01	PEAT	ROCK	12.04	Peaty Soil	1	8	2	16	Medium
17328	Point	131470.04	911468.40	0.00	PEAT	ROCK	10.32	No Peat	0	6	2	0	None
17329	Point	131469.94	911468.33	0.38	PEAT	ROCK	2.78	Peaty Soil	1	2	2	4	Negligible

ID	SOURCE	X	Y	Depth	Surface	Substrate	Slope	Peat Coefficient	Peat Coefficient	Slope Coefficient	Substrate Coefficient	Risk Coefficient	Potential Instability
1	Point	126515.38	918954.62	0.80	Peat	Rock	10.12	Thin Peat	2	6	2	24	Medium
17330	Point	131466.95	911454.88	2.63	PEAT	ROCK	2.85	Thick Peat	3	2	2	12	Low
17331	Point	131464.45	911448.09	1.39	PEAT	ROCK	2.82	Thin Peat	2	2	2	8	Low
17332	Point	131461.18	911443.31	0.17	PEAT	ROCK	2.82	Peaty Soil	1	2	2	4	Negligible
17333	Point	131462.02	911443.34	0.15	PEAT	ROCK	7.46	Peaty Soil	1	4	2	8	Low
17334	Point	131453.00	911431.62	0.40	PEAT	ROCK	1.49	Peaty Soil	1	1	2	2	Negligible
17335	Point	131471.18	911435.31	0.70	PEAT	ROCK	2.83	Thin Peat	2	2	2	8	Low
17336	Point	131474.91	911445.14	0.54	PEAT	ROCK	2.87	Thin Peat	2	2	2	8	Low
17337	Point	131475.96	911449.15	0.52	PEAT	ROCK	0.77	Thin Peat	2	1	2	4	Negligible
17338	Point	131487.67	911430.30	0.47	PEAT	ROCK	0.71	Peaty Soil	1	1	2	2	Negligible
17339	Point	131483.45	911423.75	0.04	PEAT	ROCK	11.78	Peaty Soil	1	6	2	12	Low
17340	Point	131503.46	911411.21	0.52	PEAT	ROCK	7.42	Thin Peat	2	4	2	16	Medium
17341	Point	131509.53	911416.29	0.50	PEAT	ROCK	1.37	Peaty Soil	1	1	2	2	Negligible
17342	Point	131512.81	911427.92	1.54	PEAT	ROCK	10.73	Thick Peat	3	6	2	36	High
17343	Point	131521.06	911410.09	1.00	PEAT	ROCK	14.21	Thin Peat	2	8	2	32	High
17344	Point	131506.91	911400.72	0.31	PEAT	ROCK	6.84	Peaty Soil	1	4	2	8	Low
17345	Point	131525.26	911390.15	1.23	PEAT	ROCK	9.20	Thin Peat	2	6	2	24	Medium
17346	Point	131529.72	911395.07	0.02	PEAT	ROCK	7.33	Peaty Soil	1	4	2	8	Low
17347	Point	131534.21	911400.27	0.51	PEAT	ROCK	2.81	Thin Peat	2	2	2	8	Low
17348	Point	131536.14	911404.79	0.60	PEAT	ROCK	6.03	Thin Peat	2	4	2	16	Medium
17349	Point	131547.81	911393.22	1.20	PEAT	ROCK	8.42	Thin Peat	2	6	2	24	Medium
17350	Point	131540.50	911384.29	1.39	PEAT	ROCK	12.64	Thin Peat	2	8	2	32	High
17351	Point	131555.18	911368.32	0.54	PEAT	ROCK	8.56	Thin Peat	2	6	2	24	Medium
17352	Point	131563.56	911376.31	0.49	PEAT	ROCK	6.10	Peaty Soil	1	4	2	8	Low
17353	Point	131570.54	911382.66	2.48	PEAT	ROCK	9.04	Thick Peat	3	6	2	36	High
17354	Point	131588.64	911380.09	0.50	PEAT	ROCK	2.61	Peaty Soil	1	2	2	4	Negligible
17355	Point	131583.23	911370.62	2.69	PEAT	ROCK	5.31	Thick Peat	3	4	2	24	Medium
17356	Point	131574.73	911357.48	3.97	PEAT	ROCK	3.99	Thick Peat	3	2	2	12	Low
17357	Point	131589.90	911354.73	3.13	PEAT	ROCK	10.69	Thick Peat	3	6	2	36	High
17358	Point	131600.11	911372.21	0.99	PEAT	ROCK	17.03	Thin Peat	2	8	2	32	High
17359	Point	131609.13	911377.77	0.04	PEAT	ROCK	19.26	Peaty Soil	1	8	2	16	Medium
17360	Point	131615.16	911373.50	0.03	PEAT	ROCK	14.87	Peaty Soil	1	8	2	16	Medium
17361	Point	131614.30	911369.98	0.04	PEAT	ROCK	9.88	Peaty Soil	1	6	2	12	Low
17362	Point	131611.01	911364.11	0.99	PEAT	ROCK	3.82	Thin Peat	2	2	2	8	Low
17363	Point	131608.28	911355.40	1.00	PEAT	ROCK	6.85	Thin Peat	2	4	2	16	Medium
17364	Point	131605.60	911349.23	0.50	PEAT	ROCK	7.98	Peaty Soil	1	4	2	8	Low
17365	Point	131619.77	911345.48	1.63	PEAT	ROCK	14.21	Thick Peat	3	8	2	48	High
17366	Point	131631.62	911346.62	0.49	PEAT	ROCK	9.20	Peaty Soil	1	6	2	12	Low
17367	Point	131622.96	911354.44	0.15	PEAT	ROCK	11.99	Peaty Soil	1	6	2	12	Low
17368	Point	131616.36	911363.88	0.45	PEAT	ROCK	18.37	Peaty Soil	1	8	2	16	Medium
17369	Point	131620.77	911370.40	0.01	PEAT	ROCK	13.99	Peaty Soil	1	8	2	16	Medium
17370	Point	131630.40	911364.63	0.47	PEAT	ROCK	13.99	Peaty Soil	1	8	2	16	Medium
17371	Point	131631.62	911360.81	1.45	PEAT	ROCK	12.62	Thin Peat	2	8	2	32	High
17372	Point	131632.78	911355.91	0.69	PEAT	ROCK	18.46	Thin Peat	2	8	2	32	High
17373	Point	131635.17	911352.18	0.00	PEAT	ROCK	19.34	No Peat	0	8	2	0	None
17374	Point	131636.77	911349.81	0.00	PEAT	ROCK	24.43	No Peat	0	8	2	0	None
17375	Point	131640.21	911348.89	0.00	PEAT	ROCK	24.43	No Peat	0	8	2	0	None
17376	Point	131641.33	911346.83	0.00	PEAT	ROCK	21.44	No Peat	0	8	2	0	None
17377	Point	131647.54	911348.08	0.00	PEAT	ROCK	14.87	No Peat	0	8	2	0	None
17378	Point	131645.26	911351.63	0.00	PEAT	ROCK	21.42	No Peat	0	8	2	0	None
17379	Point	131643.82	911352.59	0.00	PEAT	ROCK	17.01	No Peat	0	8	2	0	None
17380	Point	131639.10	911358.98	0.49	PEAT	ROCK	14.53	Peaty Soil	1	8	2	16	Medium
17381	Point	131639.83	911364.87	0.35	PEAT	ROCK	7.95	Peaty Soil	1	4	2	8	Low
17382	Point	131647.48	911369.20	0.48	PEAT	ROCK	9.50	Peaty Soil	1	6	2	12	Low
17383	Point	131648.85	911360.64	0.01	PEAT	ROCK	14.01	Peaty Soil	1	8	2	16	Medium
17384	Point	131664.69	911344.48	0.05	PEAT	ROCK	4.39	Peaty Soil	1	4	2	8	Low
17385	Point	131663.64	911353.29	0.03	PEAT	ROCK	2.71	Peaty Soil	1	2	2	4	Negligible
17386	Point	131664.18	911361.16	0.80	PEAT	ROCK	3.57	Thin Peat	2	2	2	8	Low
17387	Point	131667.27	911369.62	0.00	PEAT	ROCK	8.13	No Peat	0	6	2	0	None
17388	Point	131683.92	911363.28	0.41	PEAT	ROCK	7.66	Peaty Soil	1	4	2	8	Low
17389	Point	131683.76	911351.69	0.52	PEAT	ROCK	10.46	Thin Peat	2	6	2	24	Medium
17390	Point	131701.78	911343.63	0.00	PEAT	ROCK	11.82	No Peat	0	6	2	0	None
17391	Point	131704.96	911351.64	1.47	PEAT	ROCK	10.71	Thin Peat	2	6	2	24	Medium
17392	Point	131707.79	911358.14	0.02	PEAT	ROCK	8.67	Peaty Soil	1	6	2	12	Low
17393	Point	131710.26	911365.42	0.01	PEAT	ROCK	3.68	Peaty Soil	1	2	2	4	Negligible
17394	Point	131721.57	911359.69	1.35	PEAT	ROCK	3.34	Thin Peat	2	2	2	8	Low
17395	Point	131719.72	911348.62	0.00	PEAT	ROCK	7.74	No Peat	0	4	2	0	None
17396	Point	131741.35	911338.57	0.01	PEAT	ROCK	7.73	Peaty Soil	1	4	2	8	Low
17397	Point	131743.38	911344.04	0.02	PEAT	ROCK	8.03	Peaty Soil	1	6	2	12	Low
17398	Point	131743.78	911349.86	0.00	PEAT	ROCK	2.39	No Peat	0	2	2	0	None
17399	Point	131756.65	911380.55	0.50	PEAT	ROCK	5.40	Peaty Soil	1	4	2	8	Low
17400	Point	131769.89	911377.35	0.00	PEAT	ROCK	5.84	No Peat	0	4	2	0	None
17401	Point	131769.25	911373.67	0.41	PEAT	ROCK	5.78	Peaty Soil	1	4	2	8	Low
17402	Point	131766.90	911363.70	1.49	PEAT	ROCK	4.28	Thin Peat	2	4	2	16	Medium
17403	Point	131762.57	911347.76	3.00	PEAT	ROCK	10.74	Thick Peat	3	6	2	36	High
17404	Point	131753.19	911348.64	0.60	PEAT	ROCK	8.50	Thin Peat	2	6	2	24	Medium
17405	Point	131749.08	911326.63	1.01	PEAT	ROCK	8.57	Thin Peat	2	6	2	24	Medium
17406	Point	131746.06	911318.35	0.30	PEAT	ROCK	13.32	Peaty Soil	1	8	2	16	Medium
17407	Point	131761.17	911282.24	0.01	PEAT	ROCK	13.80	Peaty Soil	1	8	2	16	Medium
17408	Point	131765.37	911284.67	0.00	PEAT	ROCK	14.38	No Peat	0	8	2	0	None
17409	Point	131766.78	911300.84	0.05	PEAT	ROCK	11.53	Peaty Soil	1	6	2	12	Low
17410	Point	131760.52	911313.09	0.02	PEAT	ROCK	11.23	Peaty Soil	1	6	2	12	Low
17411	Point	131764.82	911316.74	0.99	PEAT	ROCK	8.08	Thin Peat	2	6	2	24	Medium
17412	Point	131770.13	911329.74	3.71	PEAT	ROCK	4.13	Thick Peat	3	4	2	24	Medium
17413	Point	131774.90	911341.06	2.01	PEAT	ROCK	4.37	Thick Peat	3	4	2	24	Medium
17414	Point	131777.57	911351.68	0.40	PEAT	ROCK	6.32	Peaty Soil	1	4	2	8	Low
17415	Point	131778.05	911366.30	0.21	PEAT	ROCK	11.26	Peaty Soil	1	6	2	12	Low
17416	Point	131789.88	911360.89	0.01	PEAT	ROCK	8.72	Peaty Soil	1	6	2	12	Low
17417	Point	131790.51	911344.94	0.01	PEAT	ROCK	8.72	Peaty Soil	1	6	2	12	Low
17418	Point	131791.27	911340.52	0.49	PEAT	ROCK	8.83	Peaty Soil	1	6	2	12	Low
17419	Point	131791.03	911336.93	0.01	PEAT	ROCK	4.81	Peaty Soil	1	4	2	8	Low
17420	Point	131783.39	911332.89	0.36	PEAT	ROCK	7.95	Peaty Soil	1	4	2	8	Low
17421	Point	131783.41	911327.37	0.05	PEAT	ROCK	13.14	Peaty Soil	1	8	2	16	Medium
17422	Point	131786.29	911323.63	0.01	PEAT	ROCK	9.68	Peaty Soil	1	6	2	12	Low
17423	Point	131784.48	911316.61	0.52	PEAT	ROCK	12.16	Thin Peat	2	8	2	32	High
17424	Point	131777.92	911309.72	1.68	PEAT	ROCK	16.59	Thick Peat	3	8	2	48	High
17425	Point	131773.03	911303.70	0.48	PEAT	ROCK	10.78	Peaty Soil	1	6	2	12	Low
17426	Point	131780.20	911291.96	0.51	PEAT	ROCK	10.33	Thin Peat	2	6	2	24	Medium
17427	Point	131794.07	911275.31	0.00	PEAT	ROCK	10.99	No Peat	0	6	2	0	None
17428	Point	131804.60	911277.74	0.72	PEAT	ROCK	0.37	Thin Peat	2	1	2	4	Negligible
17429	Point	131806.87	911285.57	0.00	PEAT	ROCK	0.37	No Peat	0	1	2	0	None
17430	Point	131807.15	911287.83	0.00	PEAT	ROCK	8.94	No Peat	0	6	2	0	None
17431	Point	131801.12	911295.31	0.49	PEAT	ROCK	9.10	Peaty Soil	1	6	2	12	Low
17432	Point	131791.54	911301.33	2.29	PEAT	ROCK	9.27	Thick Peat	3	6	2	36	High
17433	Point	131796.57	911311.50	0.47	PEAT	ROCK	13.16	Peaty Soil	1	8	2	16	Medium
17434	Point	131799.84	911323.58	0.01	PEAT	ROCK	11.70	Peaty Soil	1	6	2	12	Low
17435	Point	131805.56	911340.71	1.10	PEAT	ROCK	11.36	Thin Peat	2	6	2	24	Medium
17436	Point	131809.30	911352.63	0.48	PEAT	ROCK	1.82	Peaty Soil	1	1	2	2	Negligible
17437	Point	131729.16	911332.75	1.59	PEAT	ROCK	2.12	Thick Peat	3	2	2	12	Low
17438	Point	131727.56	911325.30	0.40	PEAT	ROCK	6.88	Peaty Soil	1	4	2	8	Low
17439	Point	131726.66	911317.48	0.00	PEAT	ROCK	6.88	No Peat	0	4	2	0	None
17440	Point	131726.27	911316.47	0.06	PEAT	ROCK	6.88	Peaty Soil	1	4	2	8	Low
17441	Point	131726.13	911315.12	0.51	PEAT	ROCK	6.49	Thin Peat	2	4	2	16	Medium
17442	Point	131702.22	911319.47	0.51	PEAT	ROCK	13.15	Thin Peat	2	8	2	32	High
17443	Point	131699.07	911326.35	0.50	PEAT	ROCK	15.02	Peaty Soil	1	8	2	16	Medium

ID	SOURCE	X	Y	Depth	Surface	Substrate	Slope	Peat Coefficient	Peat Coefficient	Slope Coefficient	Substrate Coefficient	Risk Coefficient	Potential Instability
1	Point	126515.38	918954.62	0.80	Peat	Rock	10.12	Thin Peat	2	6	2	24	Medium
17444	Point	131698.61	911331.55	0.01	PEAT	ROCK	17.44	Peaty Soil	1	8	2	16	Medium
17445	Point	131683.70	911324.10	0.03	PEAT	ROCK	14.90	Peaty Soil	1	8	2	16	Medium
17446	Point	131688.21	911316.74	0.47	PEAT	ROCK	16.79	Peaty Soil	1	8	2	16	Medium
17447	Point	131693.07	911314.13	0.02	PEAT	ROCK	21.39	Peaty Soil	1	8	2	16	Medium
17448	Point	131686.11	911303.10	0.03	PEAT	ROCK	18.96	Peaty Soil	1	8	2	16	Medium
17449	Point	131678.91	911308.72	0.01	PEAT	ROCK	26.39	Peaty Soil	1	8	2	16	Medium
17450	Point	131671.10	911316.29	0.03	PEAT	ROCK	26.39	Peaty Soil	1	8	2	16	Medium
17451	Point	131674.77	911315.60	0.00	PEAT	ROCK	22.89	No Peat	0	8	2	0	None
17452	Point	131678.70	911316.96	0.00	PEAT	ROCK	22.89	No Peat	0	8	2	0	None
17453	Point	131677.64	911317.20	0.00	PEAT	ROCK	20.45	No Peat	0	8	2	0	None
17454	Point	131675.98	911320.58	0.00	PEAT	ROCK	22.88	No Peat	0	8	2	0	None
17455	Point	131673.27	911321.39	0.00	PEAT	ROCK	22.88	No Peat	0	8	2	0	None
17456	Point	131671.09	911322.20	0.00	PEAT	ROCK	27.40	No Peat	0	8	2	0	None
17457	Point	131668.65	911323.42	0.00	PEAT	ROCK	27.40	No Peat	0	8	2	0	None
17458	Point	131667.66	911322.80	0.00	PEAT	ROCK	27.40	No Peat	0	8	2	0	None
17459	Point	131668.41	911321.04	0.00	PEAT	ROCK	26.39	No Peat	0	8	2	0	None
17460	Point	131670.68	911319.32	0.00	PEAT	ROCK	26.39	No Peat	0	8	2	0	None
17461	Point	131671.62	911318.13	0.00	PEAT	ROCK	26.39	No Peat	0	8	2	0	None
17462	Point	131671.34	911316.78	0.00	PEAT	ROCK	28.48	No Peat	0	8	2	0	None
17463	Point	131668.41	911317.17	0.00	PEAT	ROCK	28.48	No Peat	0	8	2	0	None
17464	Point	131666.95	911317.86	0.00	PEAT	ROCK	25.37	No Peat	0	8	2	0	None
17465	Point	131664.49	911317.24	0.00	PEAT	ROCK	22.45	No Peat	0	8	2	0	None
17466	Point	131668.03	911314.70	0.00	PEAT	ROCK	15.60	No Peat	0	8	2	0	None
17467	Point	131674.79	911309.87	0.09	PEAT	ROCK	8.64	Peaty Soil	1	6	2	12	Low
17468	Point	131674.13	911304.71	0.50	PEAT	ROCK	17.27	Peaty Soil	1	8	2	16	Medium
17469	Point	131663.60	911312.75	0.27	PEAT	ROCK	19.89	Peaty Soil	1	8	2	16	Medium
17470	Point	131652.48	911322.41	0.50	PEAT	ROCK	18.00	Peaty Soil	1	8	2	16	Medium
17471	Point	131650.39	911318.01	0.50	PEAT	ROCK	13.30	Peaty Soil	1	8	2	16	Medium
17472	Point	131644.41	911311.91	0.49	PEAT	ROCK	18.08	Peaty Soil	1	8	2	16	Medium
17473	Point	131634.88	911323.83	0.51	PEAT	ROCK	15.54	Thin Peat	2	8	2	32	High
17474	Point	131635.67	911325.10	0.00	PEAT	ROCK	15.54	No Peat	0	8	2	0	None
17475	Point	131637.28	911325.17	0.00	PEAT	ROCK	20.03	No Peat	0	8	2	0	None
17476	Point	131639.65	911324.51	0.00	PEAT	ROCK	17.35	No Peat	0	8	2	0	None
17477	Point	131641.45	911325.25	0.00	PEAT	ROCK	17.35	No Peat	0	8	2	0	None
17478	Point	131640.99	911326.19	0.00	PEAT	ROCK	15.54	No Peat	0	8	2	0	None
17479	Point	131638.75	911326.49	0.00	PEAT	ROCK	15.54	No Peat	0	8	2	0	None
17480	Point	131636.34	911327.75	0.00	PEAT	ROCK	15.05	No Peat	0	8	2	0	None
17481	Point	131634.62	911329.54	0.00	PEAT	ROCK	15.05	No Peat	0	8	2	0	None
17482	Point	131633.99	911329.04	0.00	PEAT	ROCK	15.05	No Peat	0	8	2	0	None
17483	Point	131634.35	911326.11	0.00	PEAT	ROCK	14.90	No Peat	0	8	2	0	None
17484	Point	131640.39	911332.11	0.42	PEAT	ROCK	22.34	Peaty Soil	1	8	2	16	Medium
17485	Point	131645.59	911334.61	0.28	PEAT	ROCK	24.60	Peaty Soil	1	8	2	16	Medium
17486	Point	131647.82	911337.66	0.00	PEAT	ROCK	24.70	No Peat	0	8	2	0	None
17487	Point	131650.44	911335.41	0.00	PEAT	ROCK	28.07	No Peat	0	8	2	0	None
17488	Point	131651.29	911333.95	0.00	PEAT	ROCK	28.07	No Peat	0	8	2	0	None
17489	Point	131651.13	911330.81	0.00	PEAT	ROCK	26.51	No Peat	0	8	2	0	None
17490	Point	131652.52	911329.61	0.00	PEAT	ROCK	31.12	No Peat	0	8	2	0	None
17491	Point	131656.33	911328.68	0.00	PEAT	ROCK	31.12	No Peat	0	8	2	0	None
17492	Point	131658.67	911327.06	0.00	PEAT	ROCK	28.73	No Peat	0	8	2	0	None
17493	Point	131660.76	911325.99	0.00	PEAT	ROCK	28.73	No Peat	0	8	2	0	None
17494	Point	131662.19	911326.97	0.00	PEAT	ROCK	28.73	No Peat	0	8	2	0	None
17495	Point	131663.56	911328.44	0.00	PEAT	ROCK	23.34	No Peat	0	8	2	0	None
17496	Point	131665.61	911329.44	0.00	PEAT	ROCK	23.34	No Peat	0	8	2	0	None
17497	Point	131665.40	911329.66	0.00	PEAT	ROCK	28.73	No Peat	0	8	2	0	None
17498	Point	131662.36	911329.47	0.00	PEAT	ROCK	31.12	No Peat	0	8	2	0	None
17499	Point	131659.67	911329.43	0.00	PEAT	ROCK	31.12	No Peat	0	8	2	0	None
17500	Point	131657.53	911329.07	0.00	PEAT	ROCK	28.07	No Peat	0	8	2	0	None
17501	Point	131654.02	911331.52	0.00	PEAT	ROCK	28.07	No Peat	0	8	2	0	None
17502	Point	131652.02	911333.95	0.00	PEAT	ROCK	24.70	No Peat	0	8	2	0	None
17503	Point	131651.90	911335.06	0.00	PEAT	ROCK	24.70	No Peat	0	8	2	0	None
17504	Point	131653.16	911335.85	0.00	PEAT	ROCK	27.56	No Peat	0	8	2	0	None
17505	Point	131656.13	911333.53	0.00	PEAT	ROCK	27.56	No Peat	0	8	2	0	None
17506	Point	131658.92	911331.91	0.00	PEAT	ROCK	24.70	No Peat	0	8	2	0	None
17507	Point	131652.44	911339.90	0.00	PEAT	ROCK	22.31	No Peat	0	8	2	0	None
17508	Point	131650.18	911342.58	0.00	PEAT	ROCK	21.44	No Peat	0	8	2	0	None
17509	Point	131647.25	911345.94	0.00	PEAT	ROCK	21.44	No Peat	0	8	2	0	None
17510	Point	131646.12	911347.80	0.00	PEAT	ROCK	21.44	No Peat	0	8	2	0	None
17511	Point	131645.17	911349.36	0.00	PEAT	ROCK	21.42	No Peat	0	8	2	0	None
17512	Point	131643.60	911352.35	0.00	PEAT	ROCK	21.42	No Peat	0	8	2	0	None
17513	Point	131640.53	911353.19	0.00	PEAT	ROCK	19.34	No Peat	0	8	2	0	None
17514	Point	131639.90	911349.96	0.00	PEAT	ROCK	24.43	No Peat	0	8	2	0	None
17515	Point	131641.18	911347.22	0.00	PEAT	ROCK	24.31	No Peat	0	8	2	0	None
17516	Point	131643.36	911344.02	0.00	PEAT	ROCK	24.60	No Peat	0	8	2	0	None
17517	Point	131646.28	911339.95	0.00	PEAT	ROCK	11.82	No Peat	0	6	2	0	None
17518	Point	131634.39	911342.65	0.03	PEAT	ROCK	8.10	Peaty Soil	1	6	2	12	Low
17519	Point	131625.54	911335.57	2.41	PEAT	ROCK	7.58	Thick Peat	3	4	2	24	Medium
17520	Point	131615.82	911332.52	0.99	PEAT	ROCK	8.04	Thin Peat	2	6	2	24	Medium
17521	Point	131596.51	911343.40	0.01	PEAT	ROCK	3.94	Peaty Soil	1	2	2	4	Negligible
17522	Point	131298.37	911610.09	0.00	PEAT	ROCK	7.23	No Peat	0	4	2	0	None
17523	Point	131295.07	911605.23	0.02	PEAT	ROCK	9.75	Peaty Soil	1	6	2	12	Low
17524	Point	131293.64	911601.27	0.01	PEAT	ROCK	17.15	Peaty Soil	1	8	2	16	Medium
17525	Point	131267.77	911588.37	0.00	PEAT	ROCK	17.15	No Peat	0	8	2	0	None
17526	Point	131266.31	911588.95	0.00	PEAT	ROCK	19.79	No Peat	0	8	2	0	None
17527	Point	131262.93	911590.69	0.00	PEAT	ROCK	22.14	No Peat	0	8	2	0	None
17528	Point	131259.74	911594.32	0.00	PEAT	ROCK	21.17	No Peat	0	8	2	0	None
17529	Point	131257.37	911597.61	0.00	PEAT	ROCK	19.34	No Peat	0	8	2	0	None
17530	Point	131256.54	911600.07	0.00	PEAT	ROCK	19.34	No Peat	0	8	2	0	None
17531	Point	131255.44	911602.98	0.00	PEAT	ROCK	19.99	No Peat	0	8	2	0	None
17532	Point	131254.73	911606.23	0.00	PEAT	ROCK	17.53	No Peat	0	8	2	0	None
17533	Point	131256.31	911606.19	0.00	PEAT	ROCK	19.34	No Peat	0	8	2	0	None
17534	Point	131259.38	911601.66	0.00	PEAT	ROCK	21.17	No Peat	0	8	2	0	None
17535	Point	131259.91	911599.87	0.00	PEAT	ROCK	17.93	No Peat	0	8	2	0	None
17536	Point	131264.44	911595.30	0.00	PEAT	ROCK	18.15	No Peat	0	8	2	0	None
17537	Point	131269.84	911593.70	0.00	PEAT	ROCK	17.56	No Peat	0	8	2	0	None
17538	Point	131277.54	911591.87	0.00	PEAT	ROCK	16.35	No Peat	0	8	2	0	None
17539	Point	131280.95	911591.28	0.00	PEAT	ROCK	13.70	No Peat	0	8	2	0	None
17540	Point	131285.13	911592.41	0.00	PEAT	ROCK	12.46	No Peat	0	8	2	0	None
17541	Point	131284.26	911596.10	0.00	PEAT	ROCK	12.46	No Peat	0	8	2	0	None
17542	Point	131279.67	911597.00	0.00	PEAT	ROCK	13.52	No Peat	0	8	2	0	None
17543	Point	131272.68	911597.45	0.00	PEAT	ROCK	14.85	No Peat	0	8	2	0	None
17544	Point	131267.18	911599.00	0.00	PEAT	ROCK	14.53	No Peat	0	8	2	0	None
17545	Point	131263.49	911600.92	0.00	PEAT	ROCK	10.00	No Peat	0	6	2	0	None
17546	Point	131269.26	911604.48	0.00	PEAT	ROCK	6.30	No Peat	0	4	2	0	None
17547	Point	131267.82	911609.11	0.00	PEAT	ROCK	11.44	No Peat	0	6	2	0	None
17548	Point	131264.72	911609.15	0.00	PEAT	ROCK	11.44	No Peat	0	6	2	0	None
17549	Point	131261.20	911608.86	0.00	PEAT	ROCK	17.53	No Peat	0	8	2	0	None
17550	Point	131258.30	911609.10	0.00	PEAT	ROCK	14.22	No Peat	0	8	2	0	None
17551	Point	131258.59	911611.20	0.00	PEAT	ROCK	8.57	No Peat	0	6	2	0	None
17552	Point	131260.21	911612.70	0.00	PEAT	ROCK	8.57	No Peat	0	6	2	0	None
17553	Point	131263.42	911613.10	0.00	PEAT	ROCK	3.77	No Peat	0	2	2	0	None
17554	Point	131268.11	911613.70	0.00	PEAT	ROCK	2.55	No Peat	0	2	2	0	None
17555	Point	131270.16	911613.91	0.00	PEAT	ROCK	2.55	No Peat	0	2	2	0	None
17556	Point	131273.35	911612.20	0.00	PEAT	ROCK	2.54	No Peat	0	2	2	0	None
17557	Point	131275.24	911612.26	0.00	PEAT	ROCK	2.54	No Peat	0	2	2	0	None

ID	SOURCE	X	Y	Depth	Surface	Substrate	Slope	Peat Coefficient	Peat Coefficient	Slope Coefficient	Substrate Coefficient	Risk Coefficient	Potential Instability
1	Point	126515.38	918954.62	0.80	Peat	Rock	10.12	Thin Peat	2	6	2	24	Medium
17558	Point	131275.41	911610.95	0.00	PEAT	ROCK	4.95	No Peat	0	4	2	0	None
17559	Point	131270.34	911609.73	0.00	PEAT	ROCK	6.30	No Peat	0	4	2	0	None
17560	Point	131268.34	911609.42	0.00	PEAT	ROCK	2.54	No Peat	0	2	2	0	None
17561	Point	131275.25	911613.70	0.60	PEAT	ROCK	1.81	Thin Peat	2	1	2	4	Negligible
17562	Point	131271.35	911619.49	0.00	PEAT	ROCK	4.76	No Peat	0	4	2	0	None
17563	Point	131267.75	911620.02	0.00	PEAT	ROCK	9.93	No Peat	0	6	2	0	None
17564	Point	131263.23	911620.54	0.00	PEAT	ROCK	9.93	No Peat	0	6	2	0	None
17565	Point	131260.70	911620.15	0.00	PEAT	ROCK	11.23	No Peat	0	6	2	0	None
17566	Point	131259.01	911620.14	0.00	PEAT	ROCK	11.23	No Peat	0	6	2	0	None
17567	Point	131256.99	911621.94	0.00	PEAT	ROCK	11.84	No Peat	0	6	2	0	None
17568	Point	131254.92	911623.09	0.00	PEAT	ROCK	11.84	No Peat	0	6	2	0	None
17569	Point	131253.90	911624.71	0.00	PEAT	ROCK	11.21	No Peat	0	6	2	0	None
17570	Point	131252.58	911627.87	0.00	PEAT	ROCK	11.21	No Peat	0	6	2	0	None
17571	Point	131252.86	911629.78	0.00	PEAT	ROCK	10.02	No Peat	0	6	2	0	None
17572	Point	131254.14	911630.37	0.00	PEAT	ROCK	10.09	No Peat	0	6	2	0	None
17573	Point	131255.38	911629.10	0.00	PEAT	ROCK	10.09	No Peat	0	6	2	0	None
17574	Point	131257.23	911628.01	0.00	PEAT	ROCK	11.23	No Peat	0	6	2	0	None
17575	Point	131259.08	911624.73	0.00	PEAT	ROCK	9.93	No Peat	0	6	2	0	None
17576	Point	131261.08	911623.76	0.00	PEAT	ROCK	7.46	No Peat	0	4	2	0	None
17577	Point	131263.93	911625.06	0.00	PEAT	ROCK	3.72	No Peat	0	2	2	0	None
17578	Point	131267.45	911626.21	0.00	PEAT	ROCK	3.72	No Peat	0	2	2	0	None
17579	Point	131268.25	911625.61	0.00	PEAT	ROCK	4.76	No Peat	0	4	2	0	None
17580	Point	131268.74	911623.20	0.00	PEAT	ROCK	4.76	No Peat	0	4	2	0	None
17581	Point	131266.83	911622.25	0.00	PEAT	ROCK	4.76	No Peat	0	4	2	0	None
17582	Point	131265.18	911622.27	0.00	PEAT	ROCK	1.86	No Peat	0	1	2	0	None
17583	Point	131286.02	911612.34	0.01	PEAT	ROCK	7.94	Peaty Soil	1	4	2	8	Low
17584	Point	131290.56	911608.72	0.02	PEAT	ROCK	3.94	Peaty Soil	1	2	2	4	Negligible
17585	Point	131296.89	911611.15	0.10	PEAT	ROCK	0.56	Peaty Soil	1	1	2	2	Negligible
17586	Point	131300.03	911618.69	1.99	PEAT	ROCK	1.66	Thick Peat	3	1	2	6	Low
17587	Point	131285.46	911655.90	1.51	PEAT	ROCK	4.28	Thick Peat	3	4	2	24	Medium
17588	Point	131274.30	911639.42	1.48	PEAT	ROCK	6.06	Thin Peat	2	4	2	16	Medium
17589	Point	131254.87	911641.20	1.62	PEAT	ROCK	2.34	Thick Peat	3	2	2	12	Low
17590	Point	131241.45	911658.80	2.49	PEAT	ROCK	5.28	Thick Peat	3	4	2	24	Medium
17591	Point	131244.14	911637.72	0.97	PEAT	ROCK	12.55	Thin Peat	2	8	2	32	High
17592	Point	131248.68	911608.54	0.00	PEAT	ROCK	20.95	No Peat	0	8	2	0	None
17593	Point	131251.06	911598.31	0.01	PEAT	ROCK	8.39	Peaty Soil	1	6	2	12	Low
17594	Point	131231.54	911611.05	0.39	PEAT	ROCK	3.25	Peaty Soil	1	2	2	4	Negligible
17595	Point	131239.35	911619.08	0.30	PEAT	ROCK	4.13	Peaty Soil	1	4	2	8	Low
17596	Point	131233.17	911616.56	0.01	PEAT	ROCK	7.16	Peaty Soil	1	4	2	8	Low
17597	Point	131226.81	911616.60	0.00	PEAT	ROCK	7.99	No Peat	0	4	2	0	None
17598	Point	131223.97	911616.81	0.00	PEAT	ROCK	7.99	No Peat	0	4	2	0	None
17599	Point	131223.51	911616.33	0.00	PEAT	ROCK	7.99	No Peat	0	4	2	0	None
17600	Point	131220.38	911618.84	0.00	PEAT	ROCK	6.59	No Peat	0	4	2	0	None
17601	Point	131220.71	911621.11	0.00	PEAT	ROCK	6.59	No Peat	0	4	2	0	None
17602	Point	131222.18	911622.78	0.00	PEAT	ROCK	6.59	No Peat	0	4	2	0	None
17603	Point	131222.93	911621.96	0.00	PEAT	ROCK	7.99	No Peat	0	4	2	0	None
17604	Point	131222.28	911619.94	0.00	PEAT	ROCK	7.99	No Peat	0	4	2	0	None
17605	Point	131223.60	911618.19	0.00	PEAT	ROCK	8.31	No Peat	0	6	2	0	None
17606	Point	131218.06	911618.61	0.00	PEAT	ROCK	6.17	No Peat	0	4	2	0	None
17607	Point	131207.91	911622.11	1.00	PEAT	ROCK	11.62	Thin Peat	2	6	2	24	Medium
17608	Point	131223.10	911630.74	0.47	PEAT	ROCK	11.62	Peaty Soil	1	6	2	12	Low
17609	Point	131224.60	911634.90	0.01	PEAT	ROCK	7.98	Peaty Soil	1	4	2	8	Low
17610	Point	131234.41	911630.62	0.49	PEAT	ROCK	4.19	Peaty Soil	1	4	2	8	Low
17611	Point	131229.17	911639.84	0.00	PEAT	ROCK	0.85	No Peat	0	1	2	0	None
17612	Point	131229.91	911646.13	0.90	PEAT	ROCK	0.85	Thin Peat	2	1	2	4	Negligible
17613	Point	131223.15	911653.25	1.29	PEAT	ROCK	5.90	Thin Peat	2	4	2	16	Medium
17614	Point	131219.78	911663.72	0.48	PEAT	ROCK	7.07	Peaty Soil	1	4	2	8	Low
17615	Point	131217.45	911668.29	0.01	PEAT	ROCK	10.25	Peaty Soil	1	6	2	12	Low
17616	Point	131201.31	911668.31	0.00	PEAT	ROCK	5.83	No Peat	0	4	2	0	None
17617	Point	131191.43	911654.19	3.98	PEAT	ROCK	6.78	Thick Peat	3	4	2	24	Medium
17618	Point	131191.53	911640.13	4.50	PEAT	ROCK	10.44	Thick Peat	3	6	2	36	High
17619	Point	131025.40	911697.05	1.49	PEAT	ROCK	13.05	Thin Peat	2	8	2	32	High
17620	Point	131029.40	911703.35	0.50	PEAT	ROCK	13.07	Peaty Soil	1	8	2	16	Medium
17621	Point	131000.85	911709.38	0.00	PEAT	ROCK	0.55	No Peat	0	1	2	0	None
17622	Point	130857.98	911706.20	1.28	PEAT	ROCK	2.21	Thin Peat	2	2	2	8	Low
17623	Point	130866.88	911683.13	0.01	PEAT	ROCK	6.51	Peaty Soil	1	4	2	8	Low
17624	Point	130879.98	911664.92	0.82	PEAT	ROCK	8.65	Thin Peat	2	6	2	24	Medium
17625	Point	130868.81	911661.67	0.01	PEAT	ROCK	2.29	Peaty Soil	1	2	2	4	Negligible
17626	Point	130878.47	911627.01	2.01	PEAT	ROCK	9.56	Thick Peat	3	6	2	36	High
17627	Point	130871.87	911585.73	0.50	PEAT	ROCK	3.02	Peaty Soil	1	2	2	4	Negligible
17628	Point	130893.75	911591.53	1.31	PEAT	ROCK	5.74	Thin Peat	2	4	2	16	Medium
17629	Point	130896.10	911591.77	1.62	PEAT	ROCK	3.92	Thick Peat	3	2	2	12	Low
17630	Point	130708.22	911507.67	1.13	PEAT	ROCK	8.19	Thin Peat	2	6	2	24	Medium
17631	Point	130704.78	911517.73	1.50	PEAT	ROCK	6.07	Thin Peat	2	4	2	16	Medium
17632	Point	130700.94	911529.12	2.40	PEAT	ROCK	10.84	Thick Peat	3	6	2	36	High
17633	Point	130723.69	911535.46	0.48	PEAT	ROCK	12.34	Peaty Soil	1	8	2	16	Medium
17634	Point	130722.46	911527.10	0.68	PEAT	ROCK	10.96	Thin Peat	2	6	2	24	Medium
17635	Point	130722.68	911519.76	0.48	PEAT	ROCK	9.83	Peaty Soil	1	6	2	12	Low
17636	Point	130728.54	911525.05	0.01	PEAT	ROCK	12.63	Peaty Soil	1	8	2	16	Medium
17637	Point	130728.90	911531.27	0.02	PEAT	ROCK	6.58	Peaty Soil	1	4	2	8	Low
17638	Point	130731.16	911534.34	0.04	PEAT	ROCK	10.76	Peaty Soil	1	6	2	12	Low
17639	Point	130733.99	911536.63	0.51	PEAT	ROCK	3.96	Thin Peat	2	2	2	8	Low
17640	Point	130740.84	911525.14	0.59	PEAT	ROCK	7.38	Thin Peat	2	4	2	16	Medium
17641	Point	130737.54	911538.93	0.00	PEAT	ROCK	7.38	No Peat	0	4	2	0	None
17642	Point	130739.30	911538.23	0.00	PEAT	ROCK	10.31	No Peat	0	6	2	0	None
17643	Point	130739.95	911540.86	0.00	PEAT	ROCK	10.31	No Peat	0	6	2	0	None
17644	Point	130738.62	911541.47	0.00	PEAT	ROCK	7.38	No Peat	0	4	2	0	None
17645	Point	130738.01	911539.90	0.00	PEAT	ROCK	13.59	No Peat	0	8	2	0	None
17646	Point	130727.99	911548.02	0.49	PEAT	ROCK	14.53	Peaty Soil	1	8	2	16	Medium
17647	Point	130757.61	911545.05	0.13	PEAT	ROCK	15.53	Peaty Soil	1	8	2	16	Medium
17648	Point	130755.38	911542.72	0.01	PEAT	ROCK	11.02	Peaty Soil	1	6	2	12	Low
17649	Point	130754.50	911537.70	0.06	PEAT	ROCK	11.02	Peaty Soil	1	6	2	12	Low
17650	Point	130754.54	911537.59	0.00	PEAT	ROCK	5.80	No Peat	0	4	2	0	None
17651	Point	130752.51	911534.97	0.00	PEAT	ROCK	10.83	No Peat	0	6	2	0	None
17652	Point	130760.70	911536.12	0.59	PEAT	ROCK	8.97	Thin Peat	2	6	2	24	Medium
17653	Point	130767.21	911541.82	0.50	PEAT	ROCK	11.53	Peaty Soil	1	6	2	12	Low
17654	Point	130768.25	911549.10	0.47	PEAT	ROCK	14.79	Peaty Soil	1	8	2	16	Medium
17655	Point	130766.74	911558.45	0.41	PEAT	ROCK	7.64	Peaty Soil	1	4	2	8	Low
17656	Point	130779.47	911550.38	1.26	PEAT	ROCK	7.64	Thin Peat	2	4	2	16	Medium
17657	Point	130780.20	911544.98	0.97	PEAT	ROCK	7.60	Thin Peat	2	4	2	16	Medium
17658	Point	130799.48	911555.56	0.30	PEAT	ROCK	6.37	Peaty Soil	1	4	2	8	Low
17659	Point	130820.28	911563.03	2.34	PEAT	ROCK	9.97	Thick Peat	3	6	2	36	High
17660	Point	130861.09	911587.15	1.47	PEAT	ROCK	6.72	Thin Peat	2	4	2	16	Medium
17661	Point	130864.48	911570.68	1.59	PEAT	ROCK	8.20	Thick Peat	3	6	2	36	High
17662	Point	130885.37	911580.90	0.58	PEAT	ROCK	7.40	Thin Peat	2	4	2	16	Medium
17663	Point	130894.75	911582.13	1.46	PEAT	ROCK	11.04	Thin Peat	2	6	2	24	Medium
17664	Point	130902.01	911597.34	1.44	PEAT	ROCK	13.16	Thin Peat	2	8	2	32	High
17665	Point	130923.23	911605.48	0.00	PEAT	ROCK	13.16	No Peat	0	8	2	0	None
17666	Point	130921.58	911607.61	0.00	PEAT	ROCK	11.36	No Peat	0	6	2	0	None
17667	Point	130922.77	911611.35	0.00	PEAT	ROCK	11.36	No Peat	0	6	2	0	None
17668	Point	130924.06	911614.31	0.00	PEAT	ROCK	11.36	No Peat	0	6	2	0	None
17669	Point	130921.46	911612.52	0.00	PEAT	ROCK	17.76	No Peat	0	8	2	0	None
17670	Point	130919.89	911610.11	0.00	PEAT	ROCK	18.89	No Peat	0	8	2	0	None
17671	Point	130918.74	911607.80	0.00	PEAT	ROCK	18.58	No Peat	0	8	2	0	None

ID	SOURCE	X	Y	Depth	Surface	Substrate	Slope	Peat Coefficient	Peat Coefficient	Slope Coefficient	Substrate Coefficient	Risk Coefficient	Potential Instability
1	Point	126515.38	918954.62	0.80	Peat	Rock	10.12	Thin Peat	2	6	2	24	Medium
17672	Point	130918.71	911604.59	0.00	PEAT	ROCK	16.47	No Peat	0	8	2	0	None
17673	Point	130920.25	911603.10	0.00	PEAT	ROCK	16.47	No Peat	0	8	2	0	None
17674	Point	130922.27	911603.43	0.00	PEAT	ROCK	16.47	No Peat	0	8	2	0	None
17675	Point	130923.24	911603.79	0.00	PEAT	ROCK	13.16	No Peat	0	8	2	0	None
17676	Point	130922.56	911605.04	0.00	PEAT	ROCK	13.16	No Peat	0	8	2	0	None
17677	Point	130921.36	911607.69	0.00	PEAT	ROCK	11.36	No Peat	0	6	2	0	None
17678	Point	130922.61	911611.05	0.00	PEAT	ROCK	6.72	No Peat	0	4	2	0	None
17679	Point	130928.81	911606.58	0.00	PEAT	ROCK	2.56	No Peat	0	2	2	0	None
17680	Point	130930.23	911605.72	0.00	PEAT	ROCK	2.56	No Peat	0	2	2	0	None
17681	Point	130934.12	911606.37	0.00	PEAT	ROCK	2.88	No Peat	0	2	2	0	None
17682	Point	130937.86	911604.82	0.00	PEAT	ROCK	3.87	No Peat	0	2	2	0	None
17683	Point	130941.77	911602.16	0.00	PEAT	ROCK	3.87	No Peat	0	2	2	0	None
17684	Point	130942.42	911600.29	0.00	PEAT	ROCK	4.10	No Peat	0	4	2	0	None
17685	Point	130941.35	911597.06	0.00	PEAT	ROCK	7.71	No Peat	0	4	2	0	None
17686	Point	130937.89	911597.55	0.00	PEAT	ROCK	11.45	No Peat	0	6	2	0	None
17687	Point	130934.32	911599.23	0.00	PEAT	ROCK	7.91	No Peat	0	4	2	0	None
17688	Point	130930.01	911601.67	0.00	PEAT	ROCK	12.68	No Peat	0	8	2	0	None
17689	Point	130926.56	911601.88	0.00	PEAT	ROCK	12.68	No Peat	0	8	2	0	None
17690	Point	130925.89	911601.40	0.00	PEAT	ROCK	13.74	No Peat	0	8	2	0	None
17691	Point	130928.71	911599.46	0.00	PEAT	ROCK	11.45	No Peat	0	6	2	0	None
17692	Point	130932.19	911597.66	0.00	PEAT	ROCK	11.45	No Peat	0	6	2	0	None
17693	Point	130933.62	911597.23	0.00	PEAT	ROCK	5.41	No Peat	0	4	2	0	None
17694	Point	130936.28	911594.79	0.00	PEAT	ROCK	5.41	No Peat	0	4	2	0	None
17695	Point	130937.70	911593.30	0.00	PEAT	ROCK	2.49	No Peat	0	2	2	0	None
17696	Point	130941.13	911594.20	0.00	PEAT	ROCK	11.53	No Peat	0	6	2	0	None
17697	Point	130925.68	911590.60	0.48	PEAT	ROCK	6.66	Peaty Soil	1	4	2	8	Low
17698	Point	130953.58	911600.39	0.49	PEAT	ROCK	7.37	Peaty Soil	1	4	2	8	Low
17699	Point	130946.18	911611.22	0.19	PEAT	ROCK	0.55	Peaty Soil	1	1	2	2	Negligible
17700	Point	130952.88	911635.44	1.96	PEAT	ROCK	2.23	Thick Peat	3	2	2	12	Low
17701	Point	130963.70	911620.59	1.69	PEAT	ROCK	0.84	Thick Peat	3	1	2	6	Low
17702	Point	130977.53	911654.79	2.01	PEAT	ROCK	6.23	Thick Peat	3	4	2	24	Medium
17703	Point	130987.96	911667.21	0.01	PEAT	ROCK	5.62	Peaty Soil	1	4	2	8	Low
17704	Point	130999.98	911684.03	0.01	PEAT	ROCK	6.16	Peaty Soil	1	4	2	8	Low
17705	Point	131007.34	911668.31	0.01	PEAT	ROCK	2.38	Peaty Soil	1	2	2	4	Negligible
17706	Point	131022.38	911675.02	0.20	PEAT	ROCK	2.38	Peaty Soil	1	2	2	4	Negligible
17707	Point	131021.94	911679.66	0.01	PEAT	ROCK	0.62	Peaty Soil	1	1	2	2	Negligible
17708	Point	131013.12	911689.89	1.05	PEAT	ROCK	10.01	Thin Peat	2	6	2	24	Medium
17709	Point	131013.97	911702.22	0.49	PEAT	ROCK	8.18	Peaty Soil	1	6	2	12	Low
17710	Point	131007.30	911704.31	0.00	PEAT	ROCK	9.78	No Peat	0	6	2	0	None
17711	Point	131311.00	911592.18	0.01	PEAT	ROCK	2.55	Peaty Soil	1	2	2	4	Negligible
17712	Point	131272.08	911611.42	0.00	PEAT	ROCK	2.35	No Peat	0	2	2	0	None
17713	Point	131291.00	911614.47	0.00	PEAT	ROCK	1.86	No Peat	0	1	2	0	None
17714	Point	131288.80	911613.18	0.00	PEAT	ROCK	20.59	No Peat	0	8	2	0	None
17715	Point	131669.50	911331.08	0.00	PEAT	ROCK	2.84	No Peat	0	2	2	0	None
17716	Point	131242.24	911649.19	0.00	Peat	Granular	3.08	No Peat	0	2	1	0	None
17717	Point	131763.99	911401.19	0.90	Peat	Rock	14.95	Thin Peat	2	8	2	32	High
17718	Point	131733.98	911411.64	0.40	Peat	Rock	13.89	Peaty Soil	1	8	2	16	Medium
17719	Point	131733.42	911401.61	0.10	Peat	Rock	10.03	Peaty Soil	1	6	2	12	Low
17720	Point	131734.18	911391.89	0.10	Peat	Rock	8.67	Peaty Soil	1	6	2	12	Low
17721	Point	131733.99	911381.19	0.30	Peat	Rock	7.17	Peaty Soil	1	4	2	8	Low
17722	Point	131734.47	911372.55	0.10	Peat	Rock	6.70	Peaty Soil	1	4	2	8	Low
17723	Point	131733.94	911360.60	0.90	Peat	Rock	7.73	Thin Peat	2	4	2	16	Medium
17724	Point	131724.00	911384.06	0.30	Peat	Rock	7.39	Peaty Soil	1	4	2	8	Low
17725	Point	131710.47	911375.53	1.50	Peat	Rock	11.65	Thin Peat	2	6	2	24	Medium
17726	Point	131677.09	911341.37	0.10	Peat	Rock	11.40	Peaty Soil	1	6	2	12	Low
17727	Point	131622.95	911318.70	1.10	Peat	Granular	13.60	Thin Peat	2	8	1	16	Medium
17728	Point	131605.63	911312.79	0.40	Peat	Rock	10.26	Peaty Soil	1	6	2	12	Low
17729	Point	131579.45	911551.47	0.00	Rock	Rock	10.34	No Peat	0	6	2	0	None
17730	Point	131567.99	911586.01	0.00	Peat	Granular	3.85	No Peat	0	2	1	0	None
17731	Point	131600.91	911597.43	4.80	Peat	Granular	2.13	Thick Peat	3	2	1	6	Low
17732	Point	131582.35	911631.05	0.80	Peat	Rock	0.50	Thin Peat	2	1	2	4	Negligible
17733	Point	131581.58	911616.14	5.00	Rock	Rock	9.67	Thick Peat	3	6	2	36	High
17734	Point	131571.33	911619.92	0.00	Peat	Rock	7.33	No Peat	0	4	2	0	None
17735	Point	131598.82	911619.95	0.30	Rock	Rock	15.54	Peaty Soil	1	8	2	16	Medium
17736	Point	131606.44	911645.49	0.00	Peat	Rock	19.85	No Peat	0	8	2	0	None
17737	Point	131586.62	911692.58	0.20	Peat	Rock	3.73	Peaty Soil	1	2	2	4	Negligible
17738	Point	131565.86	911680.19	0.90	Peat	Rock	8.08	Thin Peat	2	6	2	24	Medium
17739	Point	131570.96	911668.96	0.90	Peat	Granular	3.92	Thin Peat	2	2	1	4	Negligible
17740	Point	130174.41	911602.21	0.90	Peat	Granular	5.22	Thin Peat	2	4	1	8	Low
17741	Point	130177.97	911577.38	0.10	Peat	Granular	1.98	Peaty Soil	1	1	1	1	Negligible
17742	Point	130184.85	911552.73	0.00	Peat	Granular	2.05	No Peat	0	2	1	0	None
17743	Point	130190.07	911538.29	0.90	Peat	Granular	1.61	Thin Peat	2	1	1	2	Negligible
17744	Point	130193.38	911520.82	0.00	Rock	Rock	1.64	No Peat	0	1	2	0	None
17745	Point	130177.80	911520.93	0.00	Peat	Granular	4.04	No Peat	0	4	1	0	None
17746	Point	130169.82	911522.07	0.30	Rock	Rock	2.84	Peaty Soil	1	2	2	4	Negligible
17747	Point	130171.45	911541.67	0.00	Soil	Rock	6.14	No Peat	0	4	2	0	None
17748	Point	130161.66	911546.41	0.10	Peat	Rock	4.89	Peaty Soil	1	4	2	8	Low
17749	Point	130170.48	911561.71	0.50	Peat	Granular	6.48	Peaty Soil	1	4	1	4	Negligible
17750	Point	130154.19	911570.67	0.10	Peat	Granular	6.12	Peaty Soil	1	4	1	4	Negligible
17751	Point	130147.09	911594.63	1.20	Soil	Rock	6.87	Thin Peat	2	4	2	16	Medium
17752	Point	130164.60	911586.09	0.10	Peat	Granular	7.57	Peaty Soil	1	4	1	4	Negligible
17753	Point	130126.19	911589.81	0.90	Peat	Granular	3.99	Thin Peat	2	2	1	4	Negligible
17754	Point	130131.47	911568.12	0.60	Peat	Granular	10.33	Thin Peat	2	6	1	12	Low
17755	Point	130143.33	911549.94	0.70	Rock	Rock	4.23	Thin Peat	2	4	2	16	Medium
17756	Point	130150.08	911530.26	0.00	Superficial	Rock	4.47	No Peat	0	4	2	0	None
17757	Point	130141.67	911515.04	0.10	Peat	Granular	7.66	Peaty Soil	1	4	1	4	Negligible
17758	Point	130120.22	911508.53	0.70	Peat	Granular	5.58	Thin Peat	2	4	1	8	Low
17759	Point	130105.20	911526.43	1.10	Peat	Granular	1.52	Thin Peat	2	1	1	2	Negligible
17760	Point	130112.74	911545.54	0.10	Soil	Rock	9.81	Peaty Soil	1	6	2	12	Low
17761	Point	130088.94	911541.09	0.10	Peat	Granular	7.83	Peaty Soil	1	4	1	4	Negligible
17762	Point	130083.68	911520.02	4.40	Peat	Granular	5.56	Thick Peat	3	4	1	12	Low
17763	Point	130096.42	911509.21	0.60	Rock	Rock	4.58	Thin Peat	2	4	2	16	Medium
17764	Point	131744.02	911411.09	0.10	Peat	Granular	4.85	Peaty Soil	1	4	1	4	Negligible
17765	Point	131743.90	911401.83	0.50	Rock	Rock	2.31	Peaty Soil	1	2	2	4	Negligible
17766	Point	131745.22	911391.30	0.10	Peat	Rock	2.63	Peaty Soil	1	2	2	4	Negligible
17767	Point	131745.38	911380.73	1.30	Peat	Rock	4.47	Thin Peat	2	4	2	16	Medium
17768	Point	131743.90	911371.83	0.90	Rock	Rock	2.96	Thin Peat	2	2	2	8	Low
17769	Point	131733.18	911350.34	0.10	Peat	Rock	7.60	Peaty Soil	1	4	2	8	Low
17770	Point	131717.76	911336.62	1.30	Rock	Rock	11.24	Thin Peat	2	6	2	24	Medium
17771	Point	131703.83	911329.94	0.10	Peat	Granular	18.04	Peaty Soil	1	8	1	8	Low
17772	Point	131541.35	911340.43	0.20	Soil	Granular	20.76	Peaty Soil	1	8	1	8	Low
17773	Point	131556.24	911509.19	0.10	Rock	Rock	4.50	Peaty Soil	1	4	2	8	Low
17774	Point	131594.83	911529.22	0.10	Peat	Rock	9.48	Peaty Soil	1	6	2	12	Low
17775	Point	131617.89	911573.59	0.10	Rock	Rock	1.42	Peaty Soil	1	1	2	2	Negligible
17776	Point	131634.10	911620.38	0.10	Peat	Granular	11.87	Peaty Soil	1	6	1	6	Low
17777	Point	131623.62	911668.69	0.00	Peat	Rock	7.65	No Peat	0	4	2	0	None
17778	Point	130322.18	911696.48	0.40	Peat	Rock	9.18	Peaty Soil	1	6	2	12	Low
17779	Point	130253.90	911706.89	3.00	Peat	Granular	9.33	Thick Peat	3	6	1	18	Medium
17780	Point	130263.90	911706.89	4.40	Peat	Rock	11.02	Thick Peat	3	6	2	36	High
17781	Point	130273.90	911706.89	0.20	Peat	Rock	11.67	Peaty Soil	1	6	2	12	Low
17782	Point	130283.90	911706.89	0.10	Peat	Rock	11.50	Peaty Soil	1	6	2	12	Low
17783	Point	130293.90	911706.89	0.10	Peat	Rock	10.96	Peaty Soil	1	6	2	12	Low
17784	Point	130293.90	911696.89	0.10	Peat	Cohesive	9.19	Peaty Soil	1	6	2	12	Low
17785	Point	130283.90	911696.89	0.40	Peat	Rock	7.13	Peaty Soil	1	4	2	8	Low

ID	SOURCE	X	Y	Depth	Surface	Substrate	Slope	Peat Coefficient	Peat Coefficient	Slope Coefficient	Substrate Coefficient	Risk Coefficient	Potential Instability
1	Point	126515.38	918954.62	0.80	Peat	Rock	10.12	Thin Peat	2	6	2	24	Medium
17786	Point	130273.90	911696.89	0.30	Peat	Rock	7.70	Peaty Soil	1	4	2	8	Low
17787	Point	130263.90	911696.89	4.60	Peat	Rock	11.58	Thick Peat	3	6	2	36	High
17788	Point	130253.90	911696.89	0.00	Peat	Rock	14.58	No Peat	0	8	2	0	None
17789	Point	130243.90	911696.89	0.30	Rock	Rock	9.39	Peaty Soil	1	6	2	12	Low
17790	Point	130233.13	911697.66	0.10	Peat	Rock	4.56	Peaty Soil	1	4	2	8	Low
17791	Point	130234.13	911688.48	0.10	Peat	Granular	13.05	Peaty Soil	1	8	1	8	Low
17792	Point	130243.90	911686.89	0.00	Peat	Rock	11.46	No Peat	0	6	2	0	None
17793	Point	130253.90	911686.89	0.80	Peat	Rock	16.27	Thin Peat	2	8	2	32	High
17794	Point	130253.90	911676.89	0.10	Peat	Rock	12.62	Peaty Soil	1	8	2	16	Medium
17795	Point	130253.90	911666.89	0.40	Rock	Rock	4.14	Peaty Soil	1	4	2	8	Low
17796	Point	130084.47	911580.15	0.30	Peat	Rock	9.47	Peaty Soil	1	6	2	12	Low
17797	Point	130054.76	911565.93	0.30	Peat	Granular	9.05	Peaty Soil	1	6	1	6	Low
17798	Point	131301.24	911395.79	0.00	Peat	Rock	12.91	No Peat	0	8	2	0	None
17799	Point	131206.96	911402.95	0.40	Peat	Rock	12.46	Peaty Soil	1	8	2	16	Medium
17800	Point	131207.16	911392.57	4.80	Peat	Rock	11.67	Thick Peat	3	6	2	36	High
17801	Point	131206.96	911383.28	0.00	Peat	Rock	15.62	No Peat	0	8	2	0	None
17802	Point	131206.28	911372.27	0.40	Peat	Rock	12.71	Peaty Soil	1	8	2	16	Medium
17803	Point	131206.99	911362.83	0.90	Peat	Rock	11.97	Thin Peat	2	6	2	24	Medium
17804	Point	131216.96	911362.95	0.50	Peat	Rock	9.70	Peaty Soil	1	6	2	12	Low
17805	Point	131206.78	911352.27	1.40	Peat	Rock	10.18	Thin Peat	2	6	2	24	Medium
17806	Point	131217.35	911342.64	1.00	Peat	Rock	9.63	Thin Peat	2	6	2	24	Medium
17807	Point	131206.38	911343.92	0.50	Peat	Rock	9.27	Peaty Soil	1	6	2	12	Low
17808	Point	131196.96	911343.31	0.40	Peat	Rock	8.40	Peaty Soil	1	6	2	12	Low
17809	Point	131196.58	911352.97	0.90	Rock	Rock	16.49	Thin Peat	2	8	2	32	High
17810	Point	131196.80	911364.25	0.00	Peat	Rock	12.55	No Peat	0	8	2	0	None
17811	Point	131196.72	911372.66	0.40	Peat	Rock	9.97	Peaty Soil	1	6	2	12	Low
17812	Point	131197.57	911383.78	1.10	Peat	Rock	9.86	Thin Peat	2	6	2	24	Medium
17813	Point	131195.93	911393.92	1.40	Peat	Rock	9.13	Thin Peat	2	6	2	24	Medium
17814	Point	131196.79	911403.93	4.40	Peat	Granular	8.47	Thick Peat	3	6	1	18	Medium
17815	Point	130902.75	911446.04	1.50	Peat	Rock	15.02	Thin Peat	2	8	2	32	High
17816	Point	130871.64	911446.64	0.40	Peat	Rock	11.53	Peaty Soil	1	6	2	12	Low
17817	Point	130873.57	911487.67	1.20	Peat	Rock	13.41	Thin Peat	2	8	2	32	High
17818	Point	130843.42	911484.51	0.90	Peat	Rock	21.08	Thin Peat	2	8	2	32	High
17819	Point	130812.37	911486.53	0.90	Peat	Granular	6.20	Thin Peat	2	4	1	8	Low
17820	Point	130838.58	911525.00	1.00	Peat	Rock	5.84	Thin Peat	2	4	2	16	Medium
17821	Point	130773.10	911587.84	0.00	Peat	Rock	0.74	No Peat	0	1	2	0	None
17822	Point	130710.54	911584.51	0.80	Peat	Rock	1.26	Thin Peat	2	1	2	4	Negligible
17823	Point	130702.46	911590.40	3.00	Peat	Granular	2.18	Thick Peat	3	2	1	6	Low
17824	Point	130696.70	911592.92	0.00	Rock	Rock	20.44	No Peat	0	8	2	0	None
17825	Point	130676.42	911637.87	0.00	Peat	Rock	9.09	No Peat	0	6	2	0	None
17826	Point	130654.69	911322.99	1.00	Peat	Rock	11.08	Thin Peat	2	6	2	24	Medium
17827	Point	130592.12	911243.25	1.20	Rock	Rock	24.50	Thin Peat	2	8	2	32	High
17828	Point	130591.07	911254.11	0.00	Peat	Rock	12.76	No Peat	0	8	2	0	None
17829	Point	130581.12	911244.31	0.50	Rock	Rock	8.70	Peaty Soil	1	6	2	12	Low
17830	Point	130570.58	911243.92	0.00	Rock	Rock	25.54	No Peat	0	8	2	0	None
17831	Point	130580.36	911253.69	0.00	Rock	Rock	16.12	No Peat	0	8	2	0	None
17832	Point	130560.64	911253.48	0.00	Rock	Rock	23.20	No Peat	0	8	2	0	None
17833	Point	130570.77	911253.78	0.00	Rock	Rock	10.03	No Peat	0	6	2	0	None
17834	Point	130550.58	911253.92	0.00	Rock	Rock	8.69	No Peat	0	6	2	0	None
17835	Point	130541.37	911253.77	0.00	Peat	Rock	5.90	No Peat	0	4	2	0	None
17836	Point	130529.67	911253.23	0.90	Peat	Rock	8.11	Thin Peat	2	6	2	24	Medium
17837	Point	130550.12	911243.72	0.40	Rock	Rock	6.83	Peaty Soil	1	4	2	8	Low
17838	Point	130555.75	911240.88	0.00	Rock	Rock	9.12	No Peat	0	6	2	0	None
17839	Point	130559.83	911234.38	0.00	Rock	Rock	9.39	No Peat	0	6	2	0	None
17840	Point	130570.58	911234.31	0.00	Peat	Rock	8.27	No Peat	0	6	2	0	None
17841	Point	130590.38	911223.83	0.20	Rock	Rock	9.78	Peaty Soil	1	6	2	12	Low
17842	Point	130590.58	911213.92	0.00	Rock	Rock	10.33	No Peat	0	6	2	0	None
17843	Point	130580.70	911213.76	0.00	Rock	Rock	10.47	No Peat	0	6	2	0	None
17844	Point	130570.58	911213.92	0.00	Peat	Rock	9.04	No Peat	0	6	2	0	None
17845	Point	130560.94	911213.13	1.00	Peat	Rock	11.70	Thin Peat	2	6	2	24	Medium
17846	Point	130559.77	911224.58	0.70	Peat	Rock	11.32	Thin Peat	2	6	2	24	Medium
17847	Point	130550.85	911222.98	0.00	Peat	Rock	7.94	No Peat	0	4	2	0	None
17848	Point	130540.83	911223.33	0.00	Peat	Rock	4.83	No Peat	0	4	2	0	None
17849	Point	130528.82	911222.93	1.00	Peat	Rock	4.68	Thin Peat	2	4	2	16	Medium
17850	Point	130530.58	911213.92	0.90	Peat	Rock	6.12	Thin Peat	2	4	2	16	Medium
17851	Point	130541.99	911214.54	0.40	Peat	Rock	6.59	Peaty Soil	1	4	2	8	Low
17852	Point	130551.75	911214.23	1.00	Peat	Rock	7.16	Thin Peat	2	4	2	16	Medium
17853	Point	130560.45	911244.02	0.20	Peat	Rock	7.29	Peaty Soil	1	4	2	8	Low
17854	Point	130042.44	911215.75	0.40	Peat	Rock	6.05	Peaty Soil	1	4	2	8	Low
17855	Point	130032.91	911216.02	0.30	Peat	Rock	19.08	Peaty Soil	1	8	2	16	Medium
17856	Point	130023.34	911214.12	0.50	Peat	Rock	13.54	Peaty Soil	1	8	2	16	Medium
17857	Point	130024.00	911224.52	0.20	Rock	Rock	7.98	Peaty Soil	1	4	2	8	Low
17858	Point	130033.17	911224.83	0.00	Peat	Rock	9.99	No Peat	0	6	2	0	None
17859	Point	130053.26	911225.93	0.20	Peat	Rock	10.56	Peaty Soil	1	6	2	12	Low
17860	Point	130043.52	911225.76	0.10	Peat	Rock	11.76	Peaty Soil	1	6	2	12	Low
17861	Point	130063.14	911224.98	0.30	Peat	Rock	15.63	Peaty Soil	1	8	2	16	Medium
17862	Point	129995.42	911213.32	0.50	Peat	Rock	11.46	Peaty Soil	1	6	2	12	Low
17863	Point	129981.01	911225.97	1.50	Peat	Rock	13.07	Thin Peat	2	8	2	32	High
17864	Point	129989.56	911237.12	0.80	Peat	Rock	9.22	Thin Peat	2	6	2	24	Medium
17865	Point	129977.62	911248.48	0.00	Peat	Rock	7.15	No Peat	0	4	2	0	None
17866	Point	129965.78	911272.55	0.00	Peat	Rock	8.22	No Peat	0	6	2	0	None
17867	Point	129980.90	911273.00	0.00	Peat	Rock	10.02	No Peat	0	6	2	0	None
17868	Point	129908.64	911419.66	1.10	Peat	Granular	11.11	Thin Peat	2	6	1	12	Low
17869	Point	129907.44	911468.81	0.50	PEAT	GRANULAR	8.88	Peaty Soil	1	6	1	6	Low
17870	Point	129428.51	911146.84	0.30	PEAT	GRANULAR	5.78	Peaty Soil	1	4	1	4	Negligible
17871	Point	128904.11	911152.73	0.00	PEAT	GRANULAR	2.61	No Peat	0	2	1	0	None
17872	Point	128730.37	911150.98	0.30	ROCK	ROCK	24.43	Peaty Soil	1	8	2	16	Medium
17873	Point	130810.96	911164.24	0.00	ROCK	ROCK	18.48	No Peat	0	8	2	0	None
17874	Point	130800.06	911143.38	0.00	PEAT	GRANULAR	7.50	No Peat	0	4	1	0	None
17875	Point	130639.95	911138.39	0.90	PEAT	GRANULAR	6.48	Thin Peat	2	4	1	8	Low
17876	Point	130311.70	911146.64	0.10	PEAT	GRANULAR	8.29	Peaty Soil	1	6	1	6	Low
17877	Point	130029.07	911142.17	0.30	PEAT	GRANULAR	7.46	Peaty Soil	1	4	1	4	Negligible
17878	Point	129757.22	911169.69	0.20	PEAT	GRANULAR	4.08	Peaty Soil	1	4	1	4	Negligible
17879	Point	129658.58	911134.18	0.50	PEAT	GRANULAR	6.59	Peaty Soil	1	4	1	4	Negligible
17880	Point	129821.70	911135.39	0.20	PEAT	GRANULAR	1.19	Peaty Soil	1	1	1	1	Negligible
17881	Point	131819.40	911131.20	2.50	PEAT	ROCK	30.68	Thick Peat	3	8	2	48	High
17882	Point	131735.72	911132.58	0.20	PEAT	ROCK	29.40	Peaty Soil	1	8	2	16	Medium
17883	Point	131547.89	911132.58	0.20	PEAT	GRANULAR	9.58	Peaty Soil	1	6	1	6	Low
17884	Point	131235.19	911136.37	0.50	PEAT	GRANULAR	12.68	Peaty Soil	1	8	1	8	Low
17885	Point	129339.51	911118.26	0.40	PEAT	GRANULAR	8.75	Peaty Soil	1	6	1	6	Low
17886	Point	129225.64	911126.38	0.40	PEAT	GRANULAR	7.39	Peaty Soil	1	4	1	4	Negligible
17887	Point	128746.04	911080.66	0.30	PEAT	GRANULAR	6.08	Peaty Soil	1	4	1	4	Negligible
17888	Point	128641.16	911125.22	0.90	PEAT	ROCK	1.21	Thin Peat	2	1	2	4	Negligible
17889	Point	128579.74	911122.90	2.20	PEAT	GRANULAR	3.50	Thick Peat	3	2	1	6	Low
17890	Point	128525.16	911121.03	1.20	PEAT	GRANULAR	17.35	Thin Peat	2	8	1	16	Medium
17891	Point	130895.64	911070.60	0.10	PEAT	GRANULAR	8.57	Peaty Soil	1	6	1	6	Low
17892	Point	130747.26	911109.17	0.20	PEAT	GRANULAR	11.44	Peaty Soil	1	6	1	6	Low
17893	Point	130714.93	911129.41	0.90	PEAT	GRANULAR	16.24	Thin Peat	2	8	1	16	Medium
17894	Point	130536.78	911129.37	0.40	PEAT	GRANULAR	4.87	Peaty Soil	1	4	1	4	Negligible
17895	Point	129934.29	911128.69	2.00	PEAT	GRANULAR	3.36	Thick Peat	3	2	1	6	Low
17896	Point	129579.54	911111.07	0.20	ROCK	ROCK	6.58	Peaty Soil	1	4	2	8	Low
17897	Point	129581.62	911124.33	0.00	PEAT	GRANULAR	4.36	No Peat	0	4	1	0	None
17898	Point	129717.59	911128.69	2.30	PEAT	GRANULAR	2.49	Thick Peat	3	2	1	6	Low
17899	Point	131924.34	911104.81	1.50	PEAT	ROCK	20.86	Thin Peat	2	8	2	32	High

ID	SOURCE	X	Y	Depth	Surface	Substrate	Slope	Peat Coefficient	Peat Coefficient	Slope Coefficient	Substrate Coefficient	Risk Coefficient	Potential Instability
1	Point	126515.38	918954.62	0.80	Peat	Rock	10.12	Thin Peat	2	6	2	24	Medium
17900	Point	131631.99	911129.77	0.10	PEAT	ROCK	18.73	Peaty Soil	1	8	2	16	Medium
17901	Point	131406.03	911128.05	1.40	Peat	Granular	8.74	Thin Peat	2	6	1	12	Low
17902	Point	128860.56	911203.30	0.70	Peat	Granular	5.30	Thin Peat	2	4	1	8	Low
17903	Point	128829.87	911195.98	3.50	Peat	Granular	5.30	Thick Peat	3	4	1	12	Low
17904	Point	128829.23	911195.11	3.50	Peat	Granular	9.22	Thick Peat	3	6	1	18	Medium
17905	Point	128854.39	911170.81	2.30	Peat	Granular	10.99	Thick Peat	3	6	1	18	Medium
17906	Point	128855.47	911194.20	0.50	Peat	Granular	10.13	Peaty Soil	1	6	1	6	Low
17907	Point	128867.87	911188.40	0.60	Soil	Granular	5.44	Thin Peat	2	4	1	8	Low
17908	Point	128872.04	911203.56	0.20	Peat	Granular	8.03	Peaty Soil	1	6	1	6	Low
17909	Point	128881.98	911202.79	1.60	Peat	Granular	5.71	Thick Peat	3	4	1	12	Low
17910	Point	128879.06	911190.09	1.00	Soil	Granular	10.96	Thin Peat	2	6	1	12	Low
17911	Point	128877.35	911167.54	0.10	Peat	Granular	7.78	Peaty Soil	1	4	1	4	Negligible
17912	Point	128875.77	911141.88	1.40	Peat	Granular	9.00	Thin Peat	2	6	1	12	Low
17913	Point	128891.02	911202.53	0.60	Rock	Rock	10.30	Thin Peat	2	6	2	24	Medium
17914	Point	128901.29	911203.12	0.00	Peat	Granular	6.65	No Peat	0	4	1	0	None
17915	Point	128911.62	911203.07	0.50	Rock	Rock	6.59	Peaty Soil	1	4	2	8	Low
17916	Point	128921.47	911202.85	0.00	Peat	Granular	4.44	No Peat	0	4	1	0	None
17917	Point	128956.85	911208.60	0.70	Peat	Granular	4.40	Thin Peat	2	4	1	8	Low
17918	Point	128964.36	911193.00	2.50	Peat	Granular	8.76	Thick Peat	3	6	1	18	Medium
17919	Point	128982.41	911205.93	0.90	Peat	Granular	8.15	Thin Peat	2	6	1	12	Low
17920	Point	129007.00	911203.25	0.80	Peat	Granular	13.07	Thin Peat	2	8	1	16	Medium
17921	Point	129032.09	911200.95	0.60	Soil	Rock	7.86	Thin Peat	2	4	2	16	Medium
17922	Point	129057.41	911196.30	0.20	Rock	Rock	12.38	Peaty Soil	1	8	2	16	Medium
17923	Point	129063.47	911172.42	0.00	Peat	Granular	8.53	No Peat	0	6	1	0	None
17924	Point	129080.08	911169.76	0.80	Peat	Rock	9.05	Thin Peat	2	6	2	24	Medium
17925	Point	129105.01	911168.51	2.30	Rock	Rock	14.22	Thick Peat	3	8	2	48	High
17926	Point	129156.81	911170.23	0.00	Peat	Rock	9.51	No Peat	0	6	2	0	None
17927	Point	129297.28	911194.78	0.70	Peat	Granular	10.54	Thin Peat	2	6	1	12	Low
17928	Point	129354.29	911192.15	0.70	Peat	Granular	6.43	Thin Peat	2	4	1	8	Low
17929	Point	129454.97	911186.39	0.70	Peat	Granular	6.99	Thin Peat	2	4	1	8	Low
17930	Point	129778.99	911115.98	0.70	Peat	Granular	4.68	Thin Peat	2	4	1	8	Low
17931	Point	129874.63	911142.79	1.30	Peat	Granular	3.85	Thin Peat	2	2	1	4	Negligible
17932	Point	129896.18	911171.71	2.00	Soil	Granular	4.44	Thick Peat	3	4	1	12	Low
17933	Point	129913.94	911172.77	0.30	Soil	Rock	8.66	Peaty Soil	1	6	2	12	Low
17934	Point	128906.09	911188.31	0.10	Soil	Rock	8.21	Peaty Soil	1	6	2	12	Low
17935	Point	128914.00	911178.14	0.20	Soil	Granular	8.04	Peaty Soil	1	6	1	6	Low
17936	Point	128929.54	911185.11	0.20	Peat	Rock	8.05	Peaty Soil	1	6	2	12	Low
17937	Point	128927.28	911160.73	1.10	Peat	Granular	8.03	Thin Peat	2	6	1	12	Low
17938	Point	128950.72	911157.27	0.40	Peat	Rock	4.36	Peaty Soil	1	4	2	8	Low
17939	Point	128955.45	911180.59	1.30	Peat	Granular	4.38	Thin Peat	2	4	1	8	Low
17940	Point	128967.34	911193.09	2.50	Peat	Granular	4.04	Thick Peat	3	4	1	12	Low
17941	Point	128981.11	911181.47	1.90	Peat	Rock	7.70	Thick Peat	3	4	2	24	Medium
17942	Point	128976.81	911155.51	1.00	Peat	Rock	6.88	Thin Peat	2	4	2	16	Medium
17943	Point	128965.56	911167.09	1.80	Soil	Granular	7.35	Thick Peat	3	4	1	12	Low
17944	Point	129003.77	911178.55	0.20	Peat	Rock	9.34	Peaty Soil	1	6	2	12	Low
17945	Point	129016.33	911180.26	1.40	Peat	Rock	7.79	Thin Peat	2	4	2	16	Medium
17946	Point	129029.32	911173.36	0.40	Peat	Rock	9.44	Peaty Soil	1	6	2	12	Low
17947	Point	129052.00	911147.47	0.70	Peat	Granular	11.11	Thin Peat	2	6	1	12	Low
17948	Point	129061.05	911144.23	0.50	Rock	Rock	14.00	Peaty Soil	1	8	2	16	Medium
17949	Point	129075.10	911140.82	0.00	Rock	Rock	18.37	No Peat	0	8	2	0	None
17950	Point	129061.57	911168.19	0.00	Soil	Rock	15.61	No Peat	0	8	2	0	None
17951	Point	129054.17	911171.80	0.20	Peat	Rock	21.64	Peaty Soil	1	8	2	16	Medium
17952	Point	129115.80	911184.66	0.50	Soil	Rock	15.48	Peaty Soil	1	8	2	16	Medium
17953	Point	129160.32	911196.75	0.20	Soil	Rock	5.36	Peaty Soil	1	4	2	8	Low
17954	Point	129750.27	911146.06	0.20	Peat	Granular	4.43	Peaty Soil	1	4	1	4	Negligible
17955	Point	129851.31	911161.57	2.80	Peat	Rock	4.90	Thick Peat	3	4	2	24	Medium
17956	Point	129895.26	911184.30	1.80	Peat	Granular	11.40	Thick Peat	3	6	1	18	Medium
17957	Point	129079.15	911194.71	0.90	Rock	Rock	16.29	Thin Peat	2	8	2	32	High
17958	Point	129108.97	911192.70	0.00	Rock	Rock	2.70	No Peat	0	2	2	0	None
17959	Point	129657.15	911179.35	0.00	Peat	Rock	8.37	No Peat	0	6	2	0	None
17960	Point	129702.10	911168.20	1.40	Rock	Rock	0.71	Thin Peat	2	1	2	4	Negligible
17961	Point	129810.57	911166.70	0.00	Peat	Granular	11.07	No Peat	0	6	1	0	None
17962	Point	129855.07	911188.83	1.00	Peat	Granular	7.05	Thin Peat	2	4	1	8	Low
17963	Point	130604.26	911188.41	0.30	Rock	Rock	3.06	Peaty Soil	1	2	2	4	Negligible
17964	Point	130651.96	911177.48	0.00	Peat	Rock	3.53	No Peat	0	2	2	0	None
17965	Point	130674.81	911179.32	1.60	Peat	Granular	12.91	Thick Peat	3	8	1	24	Medium
17966	Point	130704.01	911189.33	0.30	Peat	Rock	11.32	Peaty Soil	1	6	2	12	Low
17967	Point	130644.27	911202.96	0.10	PEAT	ROCK	5.90	Peaty Soil	1	4	2	8	Low
17968	Point	132100.67	911090.69	1.11	PEAT	ROCK	6.05	Thin Peat	2	4	2	16	Medium
17969	Point	132102.18	911108.65	2.44	PEAT	ROCK	5.88	Thick Peat	3	4	2	24	Medium
17970	Point	132103.72	911114.40	1.50	PEAT	ROCK	4.75	Thin Peat	2	4	2	16	Medium
17971	Point	132103.22	911167.39	1.41	PEAT	ROCK	5.33	Thin Peat	2	4	2	16	Medium
17972	Point	132094.72	911181.28	1.09	PEAT	ROCK	12.58	Thin Peat	2	8	2	32	High
17973	Point	132090.82	911196.76	1.10	PEAT	ROCK	10.51	Thin Peat	2	6	2	24	Medium
17974	Point	132088.96	911200.52	1.41	PEAT	ROCK	10.51	Thin Peat	2	6	2	24	Medium
17975	Point	132087.34	911202.46	0.99	PEAT	ROCK	11.86	Thin Peat	2	6	2	24	Medium
17976	Point	132085.68	911205.26	0.13	PEAT	ROCK	11.46	Peaty Soil	1	6	2	12	Low
17977	Point	132068.69	911077.31	0.59	PEAT	ROCK	6.57	Thin Peat	2	4	2	16	Medium
17978	Point	132071.84	911085.53	1.11	PEAT	ROCK	5.15	Thin Peat	2	4	2	16	Medium
17979	Point	132078.71	911118.34	2.79	PEAT	ROCK	1.70	Thick Peat	3	1	2	6	Low
17980	Point	132080.49	911127.28	1.11	PEAT	ROCK	5.56	Thin Peat	2	4	2	16	Medium
17981	Point	132081.08	911130.50	1.10	PEAT	ROCK	9.01	Thin Peat	2	6	2	24	Medium
17982	Point	132081.25	911145.21	1.10	PEAT	ROCK	5.57	Thin Peat	2	4	2	16	Medium
17983	Point	132081.25	911150.05	0.81	PEAT	ROCK	5.28	Thin Peat	2	4	2	16	Medium
17984	Point	132077.46	911157.21	0.41	PEAT	ROCK	7.75	Peaty Soil	1	4	2	8	Low
17985	Point	132072.85	911173.50	0.49	PEAT	ROCK	4.81	Peaty Soil	1	4	2	8	Low
17986	Point	132070.95	911176.87	0.73	PEAT	ROCK	2.19	Thin Peat	2	2	2	8	Low
17987	Point	132066.73	911182.27	0.69	PEAT	ROCK	13.75	Thin Peat	2	8	2	32	High
17988	Point	132061.37	911193.86	0.19	PEAT	ROCK	9.95	Peaty Soil	1	6	2	12	Low
17989	Point	132056.54	911201.98	0.20	PEAT	ROCK	6.63	Peaty Soil	1	4	2	8	Low
17990	Point	132093.41	911151.12	0.60	PEAT	ROCK	5.57	Thin Peat	2	4	2	16	Medium
17991	Point	132084.98	911150.39	0.59	PEAT	ROCK	5.57	Thin Peat	2	4	2	16	Medium
17992	Point	132084.96	911150.40	0.59	PEAT	ROCK	7.34	Thin Peat	2	4	2	16	Medium
17993	Point	132078.24	911189.99	1.37	PEAT	ROCK	6.27	Thin Peat	2	4	2	16	Medium
17994	Point	132075.18	911192.82	0.42	PEAT	ROCK	7.62	Peaty Soil	1	4	2	8	Low
17995	Point	132090.43	911072.62	0.32	PEAT	ROCK	8.96	Peaty Soil	1	6	2	12	Low
17996	Point	132080.72	911073.65	0.89	PEAT	ROCK	5.79	Thin Peat	2	4	2	16	Medium
17997	Point	132084.34	911086.53	1.80	PEAT	ROCK	6.14	Thick Peat	3	4	2	24	Medium
17998	Point	132092.03	911111.05	2.50	PEAT	ROCK	0.71	Thick Peat	3	1	2	6	Low
17999	Point	132091.24	911121.61	1.30	PEAT	ROCK	6.35	Thin Peat	2	4	2	16	Medium
18000	Point	132096.75	911113.61	1.11	PEAT	ROCK	1.25	Thin Peat	2	1	2	4	Negligible
18001	Point	132102.32	911118.30	1.40	PEAT	ROCK	2.68	Thin Peat	2	2	2	8	Low
18002	Point	132098.09	911117.01	1.11	PEAT	ROCK	0.71	Thin Peat	2	1	2	4	Negligible
18003	Point	132091.74	911124.27	1.62	PEAT	ROCK	7.79	Thick Peat	3	4	2	24	Medium
18004	Point	132095.24	911147.04	0.58	PEAT	ROCK	6.04	Thin Peat	2	4	2	16	Medium
18005	Point	132088.76	911165.55	0.61	PEAT	ROCK	5.50	Thin Peat	2	4	2	16	Medium
18006	Point	132083.14	911176.72	0.22	PEAT	ROCK	4.81	Peaty Soil	1	4	2	8	Low
18007	Point	132074.91	911178.74	0.80	PEAT	ROCK	2.19	Thin Peat	2	2	2	8	Low
18008	Point	132068.39	911181.72	0.70	PEAT	ROCK	5.00	Thin Peat	2	4	2	16	Medium
18009	Point	132075.58	911184.30	0.59	PEAT	ROCK	9.01	Thin Peat	2	6	2	24	Medium
18010	Point	132082.62	911189.80	0.81	PEAT	ROCK	15.65	Thin Peat	2	8	2	32	High
18011	Point	132070.41	911200.88	0.40	PEAT	ROCK	16.99	Peaty Soil	1	8	2	16	Medium
18012	Point	132077.67	911206.30	0.30	Peat	Rock	1.37	Peaty Soil	1	1	2	2	Negligible
18013	Point	130590.58	911203.92	0.00	Peat	Rock	1.49	No Peat	0	1	2	0	None

ID	SOURCE	X	Y	Depth	Surface	Substrate	Slope	Peat Coefficient	Peat Coefficient	Slope Coefficient	Substrate Coefficient	Risk Coefficient	Potential Instability
1	Point	126515.38	918954.62	0.80	Peat	Rock	10.12	Thin Peat	2	6	2	24	Medium
18014	Point	130592.30	911192.66	0.40	Peat	Rock	1.30	Peaty Soil	1	1	2	2	Negligible
18015	Point	130580.58	911193.92	1.50	Peat	Rock	5.31	Thin Peat	2	4	2	16	Medium
18016	Point	130570.87	911158.49	1.40	Peat	Rock	3.32	Thin Peat	2	2	2	8	Low
18017	Point	130560.59	911194.58	0.40	Peat	Rock	2.29	Peaty Soil	1	2	2	4	Negligible
18018	Point	130570.01	911195.33	1.00	Peat	Rock	6.35	Thin Peat	2	4	2	16	Medium
18019	Point	130579.24	911205.13	1.50	Peat	Rock	6.35	Thin Peat	2	4	2	16	Medium
18020	Point	130570.15	911205.02	1.00	Peat	Rock	9.31	Thin Peat	2	6	2	24	Medium
18021	Point	130560.55	911205.39	0.00	Peat	Rock	7.57	No Peat	0	4	2	0	None
18022	Point	130552.01	911203.82	0.20	Peat	Rock	4.54	Peaty Soil	1	4	2	8	Low
18023	Point	130550.58	911193.92	1.00	Rock	Rock	10.06	Thin Peat	2	6	2	24	Medium
18024	Point	130555.07	911186.29	1.00	Peat	Rock	7.07	Thin Peat	2	4	2	16	Medium
18025	Point	130540.91	911193.31	0.00	Peat	Rock	4.99	No Peat	0	4	2	0	None
18026	Point	130540.51	911204.62	0.30	Peat	Rock	7.84	Peaty Soil	1	4	2	8	Low
18027	Point	130532.33	911207.90	0.40	Rock	Rock	11.86	Peaty Soil	1	6	2	12	Low
18028	Point	130529.87	911203.89	0.30	Rock	Rock	14.44	Peaty Soil	1	8	2	16	Medium
18029	Point	130530.53	911194.18	0.00	Rock	Rock	11.61	No Peat	0	6	2	0	None
18030	Point	130516.11	911188.53	0.00	Peat	Rock	12.79	No Peat	0	8	2	0	None
18031	Point	130063.00	911194.98	0.00	Peat	Rock	15.18	No Peat	0	8	2	0	None
18032	Point	130052.27	911192.76	0.30	Peat	Rock	16.29	Peaty Soil	1	8	2	16	Medium
18033	Point	130043.00	911194.98	0.30	Rock	Rock	16.43	Peaty Soil	1	8	2	16	Medium
18034	Point	130040.10	911172.14	0.50	Peat	Rock	17.60	Peaty Soil	1	8	2	16	Medium
18035	Point	130033.22	911195.27	0.00	Peat	Rock	18.57	No Peat	0	8	2	0	None
18036	Point	130025.96	911193.72	0.50	Peat	Granular	16.57	Peaty Soil	1	8	1	8	Low
18037	Point	130021.48	911194.06	0.90	Peat	Granular	7.91	Thin Peat	2	4	1	8	Low
18038	Point	130012.61	911195.36	0.60	Peat	Granular	8.08	Thin Peat	2	6	1	12	Low
18039	Point	130002.71	911194.64	2.70	Peat	Rock	16.07	Thick Peat	3	8	2	48	High
18040	Point	129999.36	911188.74	3.10	Peat	Rock	20.46	Thick Peat	3	8	2	48	High
18041	Point	130003.87	911205.42	0.60	Rock	Rock	22.17	Thin Peat	2	8	2	32	High
18042	Point	130012.56	911205.81	0.70	Peat	Rock	9.97	Thin Peat	2	6	2	24	Medium
18043	Point	130021.96	911205.13	0.00	Peat	Rock	7.89	No Peat	0	4	2	0	None
18044	Point	130032.85	911205.21	0.60	Peat	Rock	6.29	Thin Peat	2	4	2	16	Medium
18045	Point	130043.46	911205.80	0.80	ROCK	ROCK	39.47	Thin Peat	2	8	2	32	High
18046	Point	129985.40	911207.63	0.00	ROCK	ROCK	23.31	No Peat	0	8	2	0	None
18047	Point	130711.27	911062.47	0.00	PEAT	GRANULAR	15.10	No Peat	0	8	1	0	None
18048	Point	130635.35	911051.62	0.00	PEAT	GRANULAR	9.04	No Peat	0	6	1	0	None
18049	Point	129324.92	911044.61	0.20	PEAT	GRANULAR	7.52	Peaty Soil	1	4	1	4	Negligible
18050	Point	129247.66	911037.57	0.20	PEAT	GRANULAR	4.79	Peaty Soil	1	4	1	4	Negligible
18051	Point	128705.51	911032.60	0.40	ROCK	ROCK	33.74	Peaty Soil	1	8	2	16	Medium
18052	Point	128651.21	911027.55	1.00	ROCK	ROCK	32.58	Thin Peat	2	8	2	32	High
18053	Point	130814.30	911046.20	0.00	PEAT	GRANULAR	18.62	No Peat	0	8	1	0	None
18054	Point	130633.99	910974.35	0.00	PEAT	GRANULAR	14.99	No Peat	0	8	1	0	None
18055	Point	130125.97	911039.54	0.30	PEAT	GRANULAR	7.49	Peaty Soil	1	4	1	4	Negligible
18056	Point	129901.09	911031.16	0.20	PEAT	GRANULAR	9.82	Peaty Soil	1	6	1	6	Low
18057	Point	129820.69	911031.78	1.40	ROCK	ROCK	27.64	Thin Peat	2	8	2	32	High
18058	Point	129613.36	911031.52	0.80	PEAT	GRANULAR	18.01	Thin Peat	2	8	1	16	Medium
18059	Point	129919.90	910933.80	0.00	ROCK	ROCK	26.95	No Peat	0	8	2	0	None
18060	Point	129825.00	910936.51	0.10	ROCK	ROCK	21.83	Peaty Soil	1	8	2	16	Medium
18061	Point	129518.61	910941.93	0.00	ROCK	ROCK	21.02	No Peat	0	8	2	0	None
18062	Point	128731.64	910954.59	0.00	ROCK	ROCK	27.16	No Peat	0	8	2	0	None
18063	Point	129016.88	910940.15	0.00	ROCK	ROCK	33.99	No Peat	0	8	2	0	None
18064	Point	130124.41	910940.14	0.00	ROCK	ROCK	33.82	No Peat	0	8	2	0	None
18065	Point	129284.66	910940.31	0.00	ROCK	ROCK	11.75	No Peat	0	6	2	0	None
18066	Point	129521.32	910849.74	0.00	PEAT	ROCK	8.33	No Peat	0	6	2	0	None
18067	Point	128807.16	910753.70	0.00	PEAT	ROCK	17.13	No Peat	0	8	2	0	None
18068	Point	131782.15	910912.37	0.00	PEAT	ROCK	16.63	No Peat	0	8	2	0	None
18069	Point	131763.60	910906.28	0.00	PEAT	ROCK	20.68	No Peat	0	8	2	0	None
18070	Point	131743.14	910904.96	0.00	PEAT	ROCK	15.45	No Peat	0	8	2	0	None
18071	Point	131734.96	910902.13	0.00	PEAT	ROCK	10.10	No Peat	0	6	2	0	None
18072	Point	131727.11	910897.95	0.00	PEAT	ROCK	11.98	No Peat	0	6	2	0	None
18073	Point	131719.91	910893.52	0.00	PEAT	ROCK	20.33	No Peat	0	8	2	0	None
18074	Point	131717.93	910897.24	0.00	PEAT	ROCK	16.19	No Peat	0	8	2	0	None
18075	Point	131716.13	910904.17	0.00	PEAT	ROCK	14.15	No Peat	0	8	2	0	None
18076	Point	131707.71	910908.07	0.00	PEAT	ROCK	9.91	No Peat	0	6	2	0	None
18077	Point	131701.15	910913.03	0.00	PEAT	ROCK	21.23	No Peat	0	8	2	0	None
18078	Point	131692.31	910916.75	0.00	PEAT	ROCK	22.71	No Peat	0	8	2	0	None
18079	Point	131687.17	910928.05	0.00	PEAT	ROCK	30.18	No Peat	0	8	2	0	None
18080	Point	131678.31	910933.20	0.00	PEAT	ROCK	29.24	No Peat	0	8	2	0	None
18081	Point	131668.95	910941.49	0.00	PEAT	ROCK	3.34	No Peat	0	2	2	0	None
18082	Point	131662.33	910942.89	0.00	PEAT	ROCK	4.67	No Peat	0	4	2	0	None
18083	Point	131780.47	910900.72	0.00	PEAT	ROCK	8.83	No Peat	0	6	2	0	None
18084	Point	131766.66	910899.26	0.00	PEAT	ROCK	9.43	No Peat	0	6	2	0	None
18085	Point	131744.31	910898.04	0.00	PEAT	ROCK	15.45	No Peat	0	8	2	0	None
18086	Point	131736.87	910898.94	0.00	PEAT	ROCK	9.29	No Peat	0	6	2	0	None
18087	Point	131728.58	910895.86	0.00	PEAT	ROCK	10.46	No Peat	0	6	2	0	None
18088	Point	131721.94	910890.92	0.00	PEAT	ROCK	10.43	No Peat	0	6	2	0	None
18089	Point	131714.83	910888.52	0.00	PEAT	ROCK	17.31	No Peat	0	8	2	0	None
18090	Point	131714.34	910892.91	0.00	PEAT	ROCK	13.62	No Peat	0	8	2	0	None
18091	Point	131712.57	910900.30	0.00	PEAT	ROCK	11.22	No Peat	0	6	2	0	None
18092	Point	131705.09	910904.66	0.00	PEAT	ROCK	9.01	No Peat	0	6	2	0	None
18093	Point	131697.65	910911.01	0.00	PEAT	ROCK	8.36	No Peat	0	6	2	0	None
18094	Point	131690.92	910913.57	0.00	PEAT	ROCK	22.71	No Peat	0	8	2	0	None
18095	Point	131680.97	910924.12	0.00	PEAT	ROCK	17.22	No Peat	0	8	2	0	None
18096	Point	131675.88	910930.80	0.00	PEAT	ROCK	10.33	No Peat	0	6	2	0	None
18097	Point	131666.74	910937.10	0.00	PEAT	ROCK	8.65	No Peat	0	6	2	0	None
18098	Point	131660.88	910938.87	0.00	PEAT	ROCK	2.98	No Peat	0	2	2	0	None
18099	Point	131780.89	910915.65	0.82	PEAT	ROCK	12.19	Thin Peat	2	8	2	32	High
18100	Point	131781.18	910968.03	2.01	PEAT	ROCK	9.45	Thick Peat	3	6	2	36	High
18101	Point	131802.92	910986.86	1.01	PEAT	ROCK	14.34	Thin Peat	2	8	2	32	High
18102	Point	131847.73	910990.66	0.90	PEAT	ROCK	17.78	Thin Peat	2	8	2	32	High
18103	Point	131872.09	910987.66	0.49	PEAT	ROCK	7.17	Peaty Soil	1	4	2	8	Low
18104	Point	131936.27	910990.44	0.51	PEAT	ROCK	5.75	Thin Peat	2	4	2	16	Medium
18105	Point	131973.30	910985.51	1.98	PEAT	ROCK	3.26	Thick Peat	3	2	2	12	Low
18106	Point	131983.49	910987.14	2.00	PEAT	ROCK	9.39	Thick Peat	3	6	2	36	High
18107	Point	132015.25	910994.15	2.59	PEAT	ROCK	12.21	Thick Peat	3	8	2	48	High
18108	Point	132070.00	911012.36	0.49	PEAT	ROCK	6.08	Peaty Soil	1	4	2	8	Low
18109	Point	132078.95	911017.01	0.49	PEAT	ROCK	28.45	Peaty Soil	1	8	2	16	Medium
18110	Point	132095.06	911059.94	1.10	PEAT	ROCK	24.06	Thin Peat	2	8	2	32	High
18111	Point	131643.48	910950.52	0.00	PEAT	ROCK	24.11	No Peat	0	8	2	0	None
18112	Point	131619.34	910966.17	0.49	PEAT	ROCK	18.82	Peaty Soil	1	8	2	16	Medium
18113	Point	131607.67	910984.76	0.20	PEAT	ROCK	17.64	Peaty Soil	1	8	2	16	Medium
18114	Point	131608.76	910993.97	0.98	PEAT	ROCK	9.17	Thin Peat	2	6	2	24	Medium
18115	Point	131673.77	911022.03	0.44	PEAT	ROCK	10.13	Peaty Soil	1	6	2	12	Low
18116	Point	131696.16	911020.32	0.40	PEAT	ROCK	12.30	Peaty Soil	1	8	2	16	Medium
18117	Point	131714.76	911017.92	0.81	PEAT	ROCK	19.45	Thin Peat	2	8	2	32	High
18118	Point	131735.83	911012.86	1.20	PEAT	ROCK	19.67	Thin Peat	2	8	2	32	High
18119	Point	131759.06	911004.91	0.50	PEAT	ROCK	19.67	Peaty Soil	1	8	2	16	Medium
18120	Point	131780.53	911006.85	0.21	PEAT	ROCK	20.73	Peaty Soil	1	8	2	16	Medium
18121	Point	131784.71	911008.39	0.19	PEAT	ROCK	12.48	Peaty Soil	1	8	2	16	Medium
18122	Point	131816.18	911018.84	0.59	PEAT	ROCK	13.74	Thin Peat	2	8	2	32	High
18123	Point	131835.73	911018.62	0.49	PEAT	ROCK	14.22	Peaty Soil	1	8	2	16	Medium
18124	Point	131854.62	911018.89	0.15	PEAT	ROCK	14.87	Peaty Soil	1	8	2	16	Medium
18125	Point	131880.55	911016.88	0.69	PEAT	ROCK	8.55	Thin Peat	2	6	2	24	Medium
18126	Point	131909.27	911014.81	0.81	PEAT	ROCK	6.84	Thin Peat	2	4	2	16	Medium
18127	Point	131931.68	911012.79	0.10	PEAT	ROCK	6.56	Peaty Soil	1	4	2	8	Low

ID	SOURCE	X	Y	Depth	Surface	Substrate	Slope	Peat Coefficient	Peat Coefficient	Slope Coefficient	Substrate Coefficient	Risk Coefficient	Potential Instability
1	Point	126515.38	918954.62	0.80	Peat	Rock	10.12	Thin Peat	2	6	2	24	Medium
18128	Point	131963.55	911017.03	0.70	PEAT	ROCK	5.03	Thin Peat	2	4	2	16	Medium
18129	Point	131969.22	911016.51	1.00	PEAT	ROCK	4.82	Thin Peat	2	4	2	16	Medium
18130	Point	131981.44	911017.60	1.00	PEAT	ROCK	3.92	Thin Peat	2	2	2	8	Low
18131	Point	132004.96	911021.78	2.20	PEAT	ROCK	4.53	Thick Peat	3	4	2	24	Medium
18132	Point	132026.52	911026.58	0.91	PEAT	ROCK	4.85	Thin Peat	2	4	2	16	Medium
18133	Point	132030.74	911029.10	0.31	PEAT	ROCK	0.31	Peaty Soil	1	1	2	2	Negligible
18134	Point	132038.26	911030.33	0.50	PEAT	ROCK	3.63	Peaty Soil	1	2	2	4	Negligible
18135	Point	132050.22	911030.33	0.30	PEAT	ROCK	5.94	Peaty Soil	1	4	2	8	Low
18136	Point	132059.84	911036.96	1.10	PEAT	ROCK	5.23	Thin Peat	2	4	2	16	Medium
18137	Point	132060.63	911041.15	1.11	PEAT	ROCK	11.90	Thin Peat	2	6	2	24	Medium
18138	Point	132066.58	911067.52	0.90	PEAT	ROCK	10.78	Thin Peat	2	6	2	24	Medium
18139	Point	131617.73	910993.84	1.65	PEAT	ROCK	10.90	Thick Peat	3	6	2	36	High
18140	Point	131618.51	910988.56	1.50	PEAT	ROCK	22.59	Thin Peat	2	8	2	32	High
18141	Point	131620.63	910978.22	1.04	PEAT	ROCK	9.55	Thin Peat	2	6	2	24	Medium
18142	Point	131623.13	910965.37	0.64	PEAT	ROCK	4.22	Thin Peat	2	4	2	16	Medium
18143	Point	131710.08	910993.60	0.09	PEAT	ROCK	4.28	Peaty Soil	1	4	2	8	Low
18144	Point	131700.51	910983.61	2.26	PEAT	ROCK	5.48	Thick Peat	3	4	2	24	Medium
18145	Point	131692.24	910973.40	1.83	PEAT	ROCK	19.68	Thick Peat	3	8	2	48	High
18146	Point	131683.38	910960.48	1.40	PEAT	ROCK	19.68	Thin Peat	2	8	2	32	High
18147	Point	131674.29	910945.53	0.76	PEAT	ROCK	5.48	Thin Peat	2	4	2	16	Medium
18148	Point	131673.00	910947.46	0.72	PEAT	ROCK	4.73	Thin Peat	2	4	2	16	Medium
18149	Point	131680.40	910961.45	2.00	PEAT	ROCK	4.41	Thick Peat	3	4	2	24	Medium
18150	Point	131687.12	910975.51	2.02	PEAT	ROCK	4.22	Thick Peat	3	4	2	24	Medium
18151	Point	131697.93	910983.52	2.01	PEAT	ROCK	4.28	Thick Peat	3	4	2	24	Medium
18152	Point	131703.43	910983.19	2.40	PEAT	ROCK	4.99	Thick Peat	3	4	2	24	Medium
18153	Point	131693.97	910972.24	2.81	PEAT	ROCK	10.79	Thick Peat	3	6	2	36	High
18154	Point	131685.80	910959.28	2.01	PEAT	ROCK	5.46	Thick Peat	3	4	2	24	Medium
18155	Point	131676.55	910945.19	0.20	PEAT	ROCK	14.04	Peaty Soil	1	8	2	16	Medium
18156	Point	131771.88	910957.71	2.30	PEAT	ROCK	8.53	Thick Peat	3	6	2	36	High
18157	Point	131765.84	910909.97	0.60	PEAT	ROCK	6.64	Thin Peat	2	4	2	16	Medium
18158	Point	131766.07	910920.63	0.20	PEAT	ROCK	3.16	Peaty Soil	1	2	2	4	Negligible
18159	Point	131770.53	910934.77	2.49	PEAT	ROCK	7.89	Thick Peat	3	4	2	24	Medium
18160	Point	131775.01	910969.17	2.50	PEAT	ROCK	9.43	Thick Peat	3	6	2	36	High
18161	Point	131778.17	910983.90	0.89	PEAT	ROCK	13.68	Thin Peat	2	8	2	32	High
18162	Point	131779.55	910993.04	0.59	PEAT	ROCK	3.54	Thin Peat	2	2	2	8	Low
18163	Point	131757.76	910999.44	0.20	PEAT	ROCK	4.83	Peaty Soil	1	4	2	8	Low
18164	Point	131755.10	910981.30	1.20	PEAT	ROCK	7.21	Thin Peat	2	4	2	16	Medium
18165	Point	131753.20	910963.36	2.07	PEAT	ROCK	6.61	Thick Peat	3	4	2	24	Medium
18166	Point	131752.82	910944.96	3.59	PEAT	ROCK	14.47	Thick Peat	3	8	2	48	High
18167	Point	131751.62	910927.92	2.02	PEAT	ROCK	19.69	Thick Peat	3	8	2	48	High
18168	Point	131752.04	910914.78	0.22	PEAT	ROCK	20.24	Peaty Soil	1	8	2	16	Medium
18169	Point	131753.42	910906.49	0.09	PEAT	ROCK	20.24	Peaty Soil	1	8	2	16	Medium
18170	Point	131739.79	910906.04	0.30	PEAT	ROCK	20.71	Peaty Soil	1	8	2	16	Medium
18171	Point	131737.47	910909.93	1.01	PEAT	ROCK	14.87	Thin Peat	2	8	2	32	High
18172	Point	131728.38	910902.34	0.21	PEAT	ROCK	20.67	Peaty Soil	1	8	2	16	Medium
18173	Point	131720.81	910895.75	0.00	PEAT	ROCK	15.16	No Peat	0	8	2	0	None
18174	Point	131720.64	910902.96	0.14	PEAT	ROCK	8.54	Peaty Soil	1	6	2	12	Low
18175	Point	131721.35	910907.89	1.32	PEAT	ROCK	2.97	Thin Peat	2	2	2	8	Low
18176	Point	131726.76	910925.74	1.90	PEAT	ROCK	2.42	Thick Peat	3	2	2	12	Low
18177	Point	131731.10	910941.87	3.01	PEAT	ROCK	2.56	Thick Peat	3	2	2	12	Low
18178	Point	131734.67	910962.52	2.40	PEAT	ROCK	14.90	Thick Peat	3	8	2	48	High
18179	Point	131736.46	910980.37	2.01	PEAT	ROCK	18.69	Thick Peat	3	8	2	48	High
18180	Point	131737.27	910995.55	0.60	PEAT	ROCK	13.34	Thin Peat	2	8	2	32	High
18181	Point	131735.75	911006.15	1.03	PEAT	ROCK	4.42	Thin Peat	2	4	2	16	Medium
18182	Point	131712.55	911005.56	0.70	PEAT	ROCK	2.20	Thin Peat	2	2	2	8	Low
18183	Point	131706.15	910974.29	2.41	PEAT	ROCK	14.49	Thick Peat	3	8	2	48	High
18184	Point	131699.38	910951.87	1.89	PEAT	ROCK	21.23	Thick Peat	3	8	2	48	High
18185	Point	131693.61	910937.12	1.99	PEAT	ROCK	27.52	Thick Peat	3	8	2	48	High
18186	Point	131689.03	910927.41	0.34	PEAT	ROCK	10.79	Peaty Soil	1	6	2	12	Low
18187	Point	131677.38	910938.24	0.33	PEAT	ROCK	7.70	Peaty Soil	1	4	2	8	Low
18188	Point	131676.53	910945.17	1.01	PEAT	ROCK	13.76	Thin Peat	2	8	2	32	High
18189	Point	131701.19	910992.13	0.40	PEAT	ROCK	4.41	Peaty Soil	1	4	2	8	Low
18190	Point	131695.04	911006.39	0.58	PEAT	ROCK	6.96	Thin Peat	2	4	2	16	Medium
18191	Point	131688.43	910992.67	0.69	PEAT	ROCK	5.45	Thin Peat	2	4	2	16	Medium
18192	Point	131682.18	910995.93	0.50	PEAT	ROCK	4.88	Peaty Soil	1	4	2	8	Low
18193	Point	131677.17	910979.01	2.00	PEAT	ROCK	28.04	Thick Peat	3	8	2	48	High
18194	Point	131673.24	910962.61	1.52	PEAT	ROCK	32.61	Thick Peat	3	8	2	48	High
18195	Point	131668.47	910947.53	1.04	PEAT	ROCK	11.57	Thin Peat	2	6	2	24	Medium
18196	Point	131659.58	910949.37	0.52	PEAT	ROCK	4.68	Thin Peat	2	4	2	16	Medium
18197	Point	131645.09	910957.99	1.10	PEAT	ROCK	3.40	Thin Peat	2	2	2	8	Low
18198	Point	131653.59	910977.53	1.30	PEAT	ROCK	3.58	Thin Peat	2	2	2	8	Low
18199	Point	131659.73	910993.22	1.31	PEAT	ROCK	10.72	Thin Peat	2	6	2	24	Medium
18200	Point	131665.66	911004.31	0.38	PEAT	ROCK	4.76	Peaty Soil	1	4	2	8	Low
18201	Point	131651.66	911016.91	0.52	PEAT	ROCK	6.28	Thin Peat	2	4	2	16	Medium
18202	Point	131643.63	911000.84	2.30	PEAT	ROCK	12.47	Thick Peat	3	8	2	48	High
18203	Point	131637.02	910985.64	0.89	PEAT	ROCK	22.91	Thin Peat	2	8	2	32	High
18204	Point	131630.76	910968.65	0.59	PEAT	ROCK	14.53	Thin Peat	2	8	2	32	High
18205	Point	131618.87	910973.74	1.09	PEAT	ROCK	14.87	Thin Peat	2	8	2	32	High
18206	Point	131611.76	910986.85	0.71	PEAT	ROCK	14.13	Thin Peat	2	8	2	32	High
18207	Point	131613.15	910996.69	1.22	PEAT	ROCK	15.80	Thin Peat	2	8	2	32	High
18208	Point	131794.46	910999.53	0.61	PEAT	ROCK	8.26	Thin Peat	2	6	2	24	Medium
18209	Point	131816.50	911003.83	0.49	PEAT	ROCK	5.50	Peaty Soil	1	4	2	8	Low
18210	Point	131835.83	911009.99	0.60	PEAT	ROCK	11.45	Thin Peat	2	6	2	24	Medium
18211	Point	131851.02	911002.82	2.11	PEAT	ROCK	14.24	Thick Peat	3	8	2	48	High
18212	Point	131851.98	911011.04	0.94	PEAT	ROCK	14.45	Thin Peat	2	8	2	32	High
18213	Point	131876.91	911002.97	0.48	PEAT	ROCK	14.88	Peaty Soil	1	8	2	16	Medium
18214	Point	131902.85	911001.14	0.19	PEAT	ROCK	12.96	Peaty Soil	1	8	2	16	Medium
18215	Point	131935.41	911001.99	0.50	PEAT	ROCK	7.80	Peaty Soil	1	4	2	8	Low
18216	Point	131954.79	911001.65	0.12	PEAT	ROCK	7.80	Peaty Soil	1	4	2	8	Low
18217	Point	131950.96	911010.56	0.30	PEAT	ROCK	7.72	Peaty Soil	1	4	2	8	Low
18218	Point	131953.97	911012.38	0.60	PEAT	ROCK	6.83	Thin Peat	2	4	2	16	Medium
18219	Point	131958.07	911014.43	0.20	PEAT	ROCK	10.42	Peaty Soil	1	6	2	12	Low
18220	Point	131968.64	911007.86	0.30	PEAT	ROCK	9.05	Peaty Soil	1	6	2	12	Low
18221	Point	131969.30	911002.09	0.57	PEAT	ROCK	5.87	Thin Peat	2	4	2	16	Medium
18222	Point	131970.55	910995.56	0.49	PEAT	ROCK	5.85	Peaty Soil	1	4	2	8	Low
18223	Point	131985.14	910997.38	1.03	PEAT	ROCK	5.63	Thin Peat	2	4	2	16	Medium
18224	Point	131981.13	910996.47	0.22	PEAT	ROCK	3.74	Peaty Soil	1	2	2	4	Negligible
18225	Point	131982.95	911003.64	0.60	PEAT	ROCK	3.67	Thin Peat	2	2	2	8	Low
18226	Point	132009.10	911007.04	1.51	PEAT	ROCK	3.54	Thick Peat	3	2	2	12	Low
18227	Point	132032.15	911014.59	1.40	PEAT	ROCK	6.37	Thin Peat	2	4	2	16	Medium
18228	Point	132040.57	911015.77	0.31	PEAT	ROCK	4.90	Peaty Soil	1	4	2	8	Low
18229	Point	132057.84	911017.95	0.22	PEAT	ROCK	6.91	Peaty Soil	1	4	2	8	Low
18230	Point	132049.71	911019.40	0.51	PEAT	ROCK	8.46	Thin Peat	2	6	2	24	Medium
18231	Point	132065.89	911028.12	0.21	PEAT	ROCK	6.91	Peaty Soil	1	4	2	8	Low
18232	Point	132070.24	911027.49	0.28	PEAT	ROCK	8.67	Peaty Soil	1	6	2	12	Low
18233	Point	132068.73	911025.36	0.61	PEAT	ROCK	8.46	Thin Peat	2	6	2	24	Medium
18234	Point	132069.03	911022.64	0.10	PEAT	ROCK	7.81	Peaty Soil	1	4	2	8	Low
18235	Point	132072.98	911025.29	0.18	PEAT	ROCK	7.42	Peaty Soil	1	4	2	8	Low
18236	Point	132079.02	911034.39	1.12	PEAT	ROCK	3.99	Thin Peat	2	2	2	8	Low
18237	Point	132071.69	911037.20	1.29	PEAT	ROCK	5.24	Thin Peat	2	4	2	16	Medium
18238	Point	132079.66	911063.35	0.61	PEAT	ROCK	5.24	Thin Peat	2	4	2	16	Medium
18239	Point	132092.21	911065.57	0.50	PEAT	ROCK	5.27	Peaty Soil	1	4	2	8	Low
18240	Point	132091.15	911067.66	0.61	PEAT	ROCK	5.24	Thin Peat	2	4	2	16	Medium
18241	Point	132087.66	911067.94	0.31	PEAT	ROCK	5.27	Peaty Soil	1	4	2	8	Low

Peat Core Log

Hole No. **PC01**

Sheet 1 of 1

Project: Uisenis Wind Farm EIA	Client: Eurowind Energy Ltd		Date: 03/11/2023
Project No: 405.V64341.00001	Logger: ET		Coordinates: E: 130805.00 N: 911759.00
Location: Isle of Lewis	Hole Type: PC	Method:	Vertical Scale: 1:26

Water	Depth (m)	Sample Type	Depth	Recovery (%)	Depth (m) / Discontinuity Detail	Level (mAOD)	Legend	Stratum Description
	0.00 - 0.50	C	0.00 - 0.50	Recovery = 100%	0.50			Dark brown amorphous PEAT. Moderate decomposition, plant structure is recongisable but vague. Considerable amount of amorphous material. When squeezed, muddy water and some peat extruded. Residue strongly pasty (H5).
	0.50 - 1.00	C	0.50 - 1.00	Recovery = 100%	1.50			Dark brown amorphous PEAT. Moderately strong decomposition, indistinct plant structure. Considerable amount of amorphous material. When squeezed, approximately 1/3 of peat squeezed out and some dark brown muddy water. Residue strongly pasty (H6).
	1.00 - 1.50	C	1.00 - 1.50	Recovery = 100%	2.00			Dark brown amorphous PEAT. Poor recovery due to complete degradation and high water content. Plant structure non discernable. Very high content of amorphous material and when squeezed, all peat passes between fingers (H10).
	1.50 - 2.00	C	1.50 - 2.00	Recovery = 100%	2.70			Dark brown amorphous PEAT. Decomposition nearly complete, plant structure almost unrecognisable. Very high content of amorphous material. Nearly all peat squeezed out as uniform paste (H9).
	2.00 - 2.50	C	2.00 - 2.50	Recovery = 100%				
	2.50 - 2.70	C	2.50 - 2.70	Recovery = 100%				Peat Core Complete at 2.70m

Remarks:

Peat core recovered using peat sampler.

Peat Core Log

Hole No. **PC02**

Sheet 1 of 1

Project: Uisenis Wind Farm EIA	Client: Eurowind Energy Ltd	Date: 03/11/2023
Project No: 405.V64341.00001	Logger: ET	Coordinates: E: 130814.00 N: 911735.00
Location: Isle of Lewis	Hole Type: PC / Method:	Vertical Scale: 1:26

Water	Depth (m)	Sample Type	Depth	Recovery (%)	Depth (m) / Discontinuity Detail	Level (mAOD)	Legend	Stratum Description
	0.00 - 0.50	C	0.00 - 0.50	Recovery = 100%	0.50			Dark brown amorphous PEAT. Moderate decomposition, plant structure is recongisable but vague. Considerable amount of amorphous material. When squeezed, muddy water and some peat extruded. Residue strongly pasty (H5).
	0.50 - 1.00	C	0.50 - 1.00	Recovery = 100%	1.50			Dark brown amorphous PEAT. Strong decomposition, faintly recognisable plant structure. High content of amorphous material and approximately 1/2 peat squeezed out with very dark brown water. Residue strongly pasty (H7).
	1.00 - 1.50	C	1.00 - 1.50	Recovery = 100%	2.00			Dark brown amorphous PEAT. Poor recovery due to complete degradation and high water content. Plant structure non discernable. Very high content of amorphous material and when squeezed, all peat passes between fingers (H10).
	1.50 - 2.00	C	1.50 - 2.00	Recovery = 100%	2.50			Dark brown amorphous PEAT. Decomposition nearly complete, plant structure almost unrecognisable. Very high content of amorphous material. Nearly all peat squeezed out as uniform paste (H9).
	2.00 - 2.50	C	2.00 - 2.50	Recovery = 100%				Peat Core Complete at 2.50m

Remarks:

Peat core recovered using peat sampler.

Peat Core Log

Hole No. PC03

Sheet 1 of 1

Project: Uisenis Wind Farm EIA	Client: Eurowind Energy Ltd	Date: 03/11/2023
Project No: 405.V64341.00001	Logger: ET	Coordinates: E: 131922.00 N: 914253.00
Location: Isle of Lewis	Hole Type: PC / Method:	Vertical Scale: 1:26

Water	Depth (m)	Sample Type	Depth	Recovery (%)	Depth (m) / Discontinuity Detail	Level (mAOD)	Legend	Stratum Description
	0.00 - 0.50	C	0.00 - 0.50	Recovery = 100%	0.50			Dark brown amorphous PEAT. Moderate decomposition, plant structure is recongisable but vague. Considerable amount of amorphous material. When squeezed, muddy water and some peat extruded. Residue strongly pasty (H5).
	0.50 - 1.00	C	0.50 - 1.00	Recovery = 100%	2.00			Dark brown amorphous PEAT. Strong decomposition, faintly recognisable plant structure. High content of amorphous material and approximately 1/2 peat squeezed out with very dark brown water. Residue strongly pasty (H7).
	1.00 - 1.50	C	1.00 - 1.50	Recovery = 100%				
	1.50 - 2.00	C	1.50 - 2.00	Recovery = 100%	2.50			Dark brown amorphous PEAT. Very strong decomposition, very indistinct plant structure. High content of amorphous material. Approximately 2/3 peat squeezed out with some pasty water (H8).
	2.00 - 2.50	C	2.00 - 2.50	Recovery = 100%	3.00			Dark brown amorphous PEAT. Decomposition nearly complete, plant structure almost unrecognisable. Very high content of amorphous material. Nearly all peat squeezed out as uniform paste (H9).
	2.50 - 3.00	C	2.50 - 3.00	Recovery = 100%				Peat Core Complete at 3.00m

Remarks:

Peat core recovered using peat sampler.

Peat Core Log

Hole No. PC04

Sheet 1 of 1

Project: Uisenis Wind Farm EIA	Client: Eurowind Energy Ltd	Date: 03/11/2023
Project No: 405.V64341.00001	Logger: ET	Coordinates: E: 131854.00 N: 914238.00
Location: Isle of Lewis	Hole Type: PC / Method:	Vertical Scale: 1:26

Water	Depth (m)	Sample Type	Depth	Recovery (%)	Depth (m) / Discontinuity Detail	Level (mAOD)	Legend	Stratum Description
	0.00 - 0.50	C	0.00 - 0.50	Recovery = 100%	1.00			Dark brown amorphous PEAT. Moderately strong decomposition, indistinct plant structure. Considerable amount of amorphous material. When squeezed, approximately 1/3 of peat squeezed out and some dark brown muddy water. Residue strongly pasty (H6).
	0.50 - 1.00	C	0.50 - 1.00	Recovery = 100%	1.50			Dark brown amorphous PEAT. Strong decomposition, faintly recognisable plant structure. High content of amorphous material and approximately 1/2 peat squeezed out with very dark brown water. Residue strongly pasty (H7).
	1.00 - 1.50	C	1.00 - 1.50	Recovery = 100%	2.20			Dark brown amorphous PEAT. Very strong decomposition, very indistinct plant structure. High content of amorphous material. Approximately 2/3 peat squeezed out with some pasty water (H8). *1.80 Orangish brown organic inclusion - potentially weathered wood*
	1.50 - 2.00	C	1.50 - 2.00	Recovery = 100%	2.70			Dark brown amorphous PEAT. Decomposition nearly complete, plant structure almost unrecognisable. Very high content of amorphous material. Nearly all peat squeezed out as uniform paste (H9). Frequent orangish brown organic inclusions - potentially weathered wood. *2.39 Orangish brown organic inclusions - potentially weathered wood*
	2.00 - 2.50	C	2.00 - 2.50	Recovery = 100%				Peat Core Complete at 2.70m
	2.50 - 2.70	C	2.50 - 2.70	Recovery = 100%				

Remarks:

Peat core recovered using peat sampler.

Peat Auger 01
0 – 0.5m

Peat Auger 01
0.5 – 1.0m

SLR
global environmental solutions

Floor 2
4/5 Lochside View
Edinburgh Park
Edinburgh
EH12 9DH

Tel: 0131 335 6830
Fax: 0131 335 6831
Web: www.slrconsulting.com

Uisenis Wind Farm

Eurowind Energy Ltd.

Project No.: 405.V64341.00001

Photograph Date: November 2022

Peat Auger 01
1.0 – 1.5m

Peat Auger 01
1.5 – 2.0m

global environmental solutions

Floor 2
4/5 Lochside View
Edinburgh Park
Edinburgh
EH12 9DH

Tel: 0131 335 6830
Fax: 0131 335 6831
Web: www.slrconsulting.com

Uisenis Wind Farm

Eurowind Energy Ltd.

Project No.: 405.V64341.00001

Photograph Date: November 2022

Peat Auger 01
2.0 – 2.5m

Peat Auger 01
2.5 – 2.7m

SLR
global environmental solutions

Floor 2
4/5 Lochside View
Edinburgh Park
Edinburgh
EH12 9DH

Tel: 0131 335 6830
Fax: 0131 335 6831
Web: www.slrconsulting.com

Uisenis Wind Farm

Eurowind Energy Ltd.

Project No.: 405.V64341.00001

Photograph Date: November 2022

Peat Auger 02
0 – 0.5m

Peat Auger 02
0.5 – 1.0m

SLR
global environmental solutions

Floor 2
4/5 Lochside View
Edinburgh Park
Edinburgh
EH12 9DH

Tel: 0131 335 6830
Fax: 0131 335 6831
Web: www.slrconsulting.com

Uisenis Wind Farm

Eurowind Energy Ltd.

Project No.: 405.V64341.00001

Photograph Date: November 2022

Peat Auger 02
1.0 – 1.5m

Peat Auger 02
1.5 – 2.0m

SLR
global environmental solutions

Floor 2
4/5 Lochside View
Edinburgh Park
Edinburgh
EH12 9DH

Tel: 0131 335 6830
Fax: 0131 335 6831
Web: www.slrconsulting.com

Uisenis Wind Farm

Eurowind Energy Ltd.

Project No.: 405.V64341.00001

Photograph Date: November 2022

Peat Auger 02
2.0 - 2.5m

Peat Auger 03
0 – 0.5m

SLR
global environmental solutions

Floor 2
4/5 Lochside View
Edinburgh Park
Edinburgh
EH12 9DH

Tel: 0131 335 6830
Fax: 0131 335 6831
Web: www.slrconsulting.com

Uisenis Wind Farm

Eurowind Energy Ltd.

Project No.: 405.V64341.00001

Photograph Date: November 2022

Peat Auger 03
0.5 - 1.0m

Peat Auger 03
1.0 – 1.5m

SLR
global environmental solutions

Floor 2
4/5 Lochside View
Edinburgh Park
Edinburgh
EH12 9DH

Tel: 0131 335 6830
Fax: 0131 335 6831
Web: www.slrconsulting.com

Uisenis Wind Farm

Eurowind Energy Ltd.

Project No.: 405.V64341.00001

Photograph Date: November 2022

Peat Auger 03
1.5 – 2.0m

Peat Auger 03
2.0 – 2.5m

SLR
global environmental solutions

Floor 2
4/5 Lochside View
Edinburgh Park
Edinburgh
EH12 9DH

Tel: 0131 335 6830
Fax: 0131 335 6831
Web: www.slrconsulting.com

Uisenis Wind Farm

Eurowind Energy Ltd.

Project No.: 405.V64341.00001

Photograph Date: November 2022

Peat Auger 03
2.5 – 3.0m

Peat Auger 04
0 – 0.5m

SLR
global environmental solutions

Floor 2
4/5 Lochside View
Edinburgh Park
Edinburgh
EH12 9DH

Tel: 0131 335 6830
Fax: 0131 335 6831
Web: www.slrconsulting.com

Uisenis Wind Farm

Eurowind Energy Ltd.

Project No.: 405.V64341.00001

Photograph Date: November 2022

Peat Auger 04
0.5 – 1.0m

Peat Auger 04
1.0 – 1.5m

SLR
global environmental solutions

Floor 2
4/5 Lochside View
Edinburgh Park
Edinburgh
EH12 9DH

Tel: 0131 335 6830
Fax: 0131 335 6831
Web: www.slrconsulting.com

Uisenis Wind Farm

Eurowind Energy Ltd.

Project No.: 405.V64341.00001

Photograph Date: November 2022

Peat Auger 04
1.5 – 2.0m

Peat Auger 04
2.0 – 2.5m

SLR
global environmental solutions

Floor 2
4/5 Lochside View
Edinburgh Park
Edinburgh
EH12 9DH

Tel: 0131 335 6830
Fax: 0131 335 6831
Web: www.slrconsulting.com

Uisenis Wind Farm

Eurowind Energy Ltd.

Project No.: 405.V64341.00001

Photograph Date: November 2022

Peat Auger 04
2.5 – 2.7m

SLR
global environmental solutions

Floor 2
4/5 Lochside View
Edinburgh Park
Edinburgh
EH12 9DH

Tel: 0131 335 6830
Fax: 0131 335 6831
Web: www.slrconsulting.com

Uisenis Wind Farm

Eurowind Energy Ltd.

Project No.: 405.V64341.00001

Photograph Date: November 2022

120000

130000

140000

920000

910000

406.000004,00001.0107.0 Site Location

N

0 2.5 5

Kilometres

LEGEND

Application Boundary

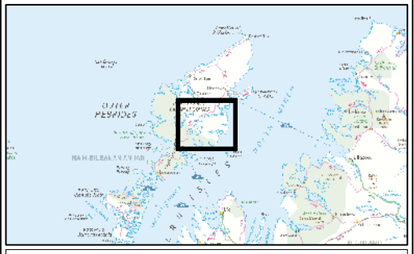

Eurowind Energy™

SLR

4/5 LOCHSIDE VIEW
EDINBURGH PARK
EDINBURGH
EH12 9DH

T: +44 (0)131 335 6830
www.slrconsulting.com

UISENIS WIND FARM - EIA

APPENDIX - PLHRA

SITE LOCATION

FIGURE 10.1.1

Scale	Date
1:100,000 @ A3	AUGUST 2023

Contains Ordnance Survey data © Crown copyright and database rights (2023) 0100031673.

© This drawing and its content are the copyright of SLR Consulting Ltd and may not be reproduced or amended except by prior written permission. SLR Consulting Ltd accepts no liability for any amendments made by other persons.

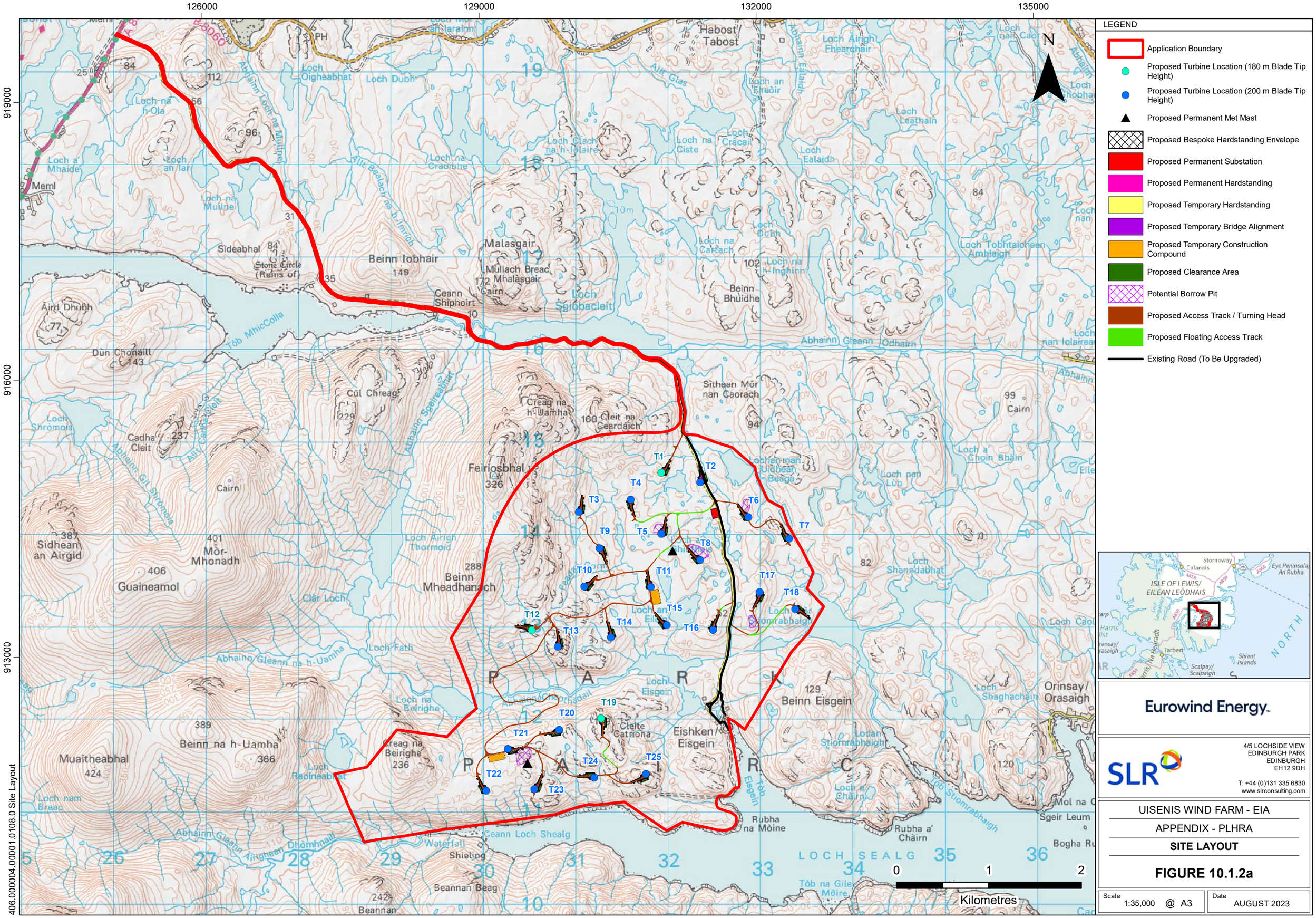

Contains Ordnance Survey data © Crown copyright and database rights (2023) 0100031673.

© This drawing and its content are the copyright of SLR Consulting Ltd and may not be reproduced or amended except by prior written permission. SLR Consulting Ltd accepts no liability for any amendments made by other persons.

125600 126000 126400 126800

920000 919600 919200

Cnoc Mór nan Annscotan

A859

Loch na h-Ola

Allt Goidamol

110

N

0 100 200

Metres

LEGEND

Application Boundary

Existing Road (To Be Upgraded)

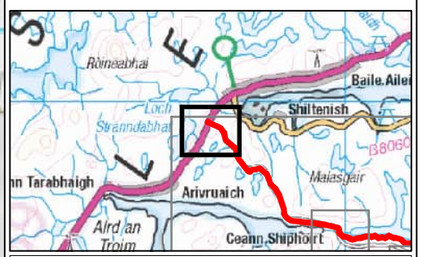

Eurowind Energy

SLR
4/5 LOCHSIDE VIEW
EDINBURGH PARK
EDINBURGH
EH12 9DH
T: +44 (0)131 335 6830
www.slrconsulting.com

UISENIS WIND FARM - EIA

APPENDIX - PLHRA

SITE LAYOUT

FIGURE 10.1.2b

Scale 1:5,000 @ A3

Date AUGUST 2023

406.000004.00001.0108.0 Site Layout

Contains Ordnance Survey data © Crown copyright and database rights (2023) 0100031673.

© This drawing and its content are the copyright of SLR Consulting Ltd and may not be reproduced or amended except by prior written permission. SLR Consulting Ltd accepts no liability for any amendments made by other persons.

129200 129600 130000 130400

916800 916400 916000

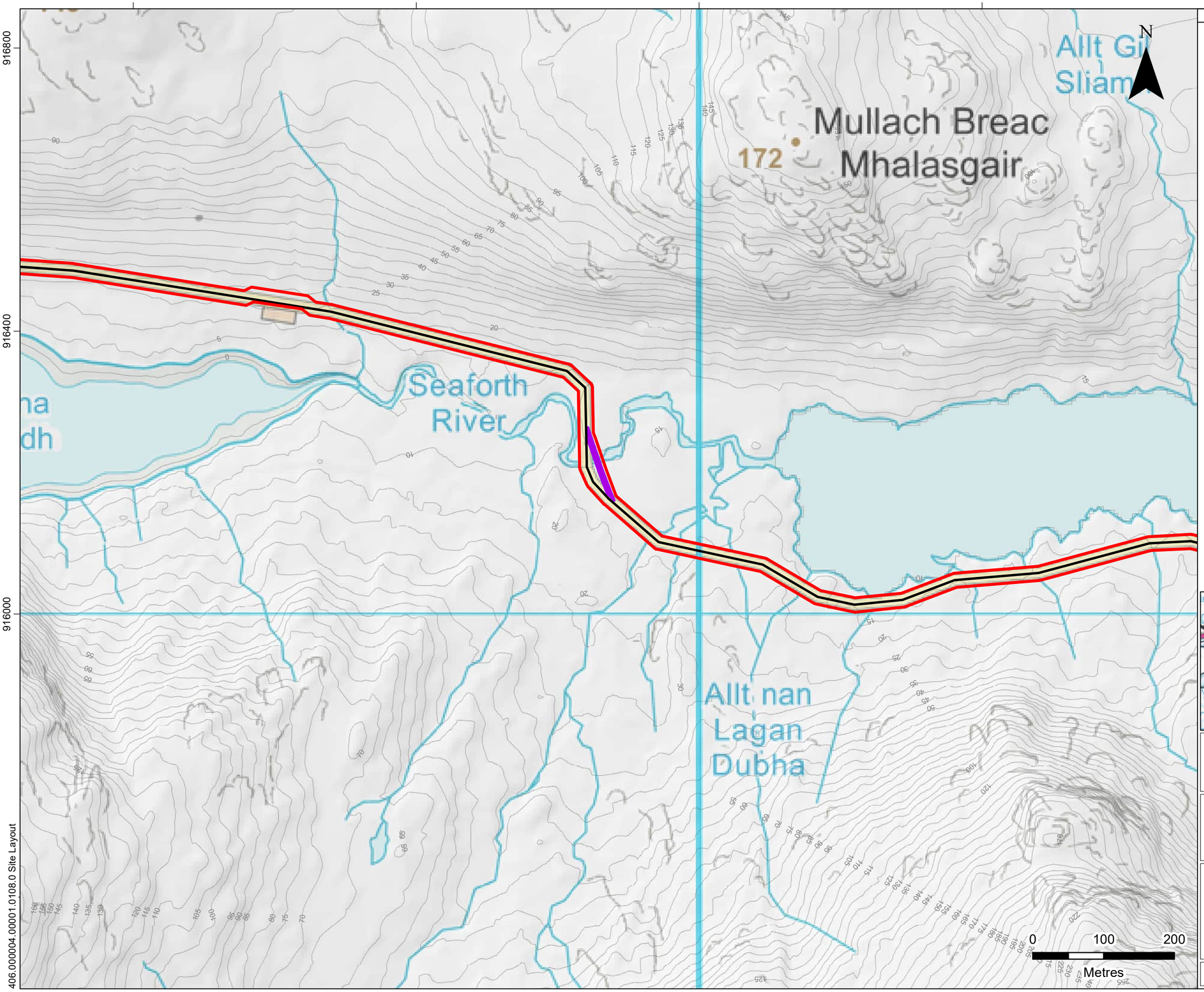

LEGEND

- Application Boundary
- Proposed Temporary Bridge Alignment
- Existing Road (To Be Upgraded)

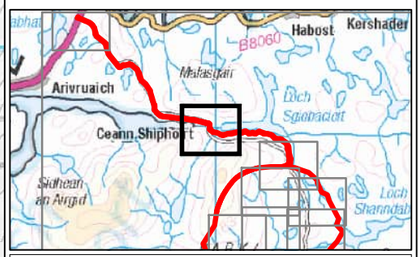

Eurowind Energy

SLR
4/5 LOCHSIDE VIEW
EDINBURGH PARK
EDINBURGH
EH12 9DH
T: +44 (0)131 335 6830
www.slrconsulting.com

UISENIS WIND FARM - EIA

APPENDIX - PLHRA

SITE LAYOUT

FIGURE 10.1.2c

Scale 1:5,000 @ A3

Date AUGUST 2023

406.000004.00001.0108.0 Site Layout

Contains Ordnance Survey data © Crown copyright and database rights (2023) 0100031673.

© This drawing and its content are the copyright of SLR Consulting Ltd and may not be reproduced or amended except by prior written permission. SLR Consulting Ltd accepts no liability for any amendments made by other persons.

131600 132000 132400

915600 915200

Liatha

Cleit na Ceardaich

Abhainn Ghlas

Lochan nan Uidhean Beaga

Loch a' Choin Dhuibh

T1

T2

94

N

0 100 200

Metres

LEGEND

- Application Boundary
- Proposed Turbine Location (180 m Blade Tip Height)
- Proposed Turbine Location (200 m Blade Tip Height)
- Proposed Bespoke Hardstanding Envelope
- Proposed Permanent Hardstanding
- Proposed Temporary Hardstanding
- Proposed Clearance Area
- Proposed Access Track / Turning Head
- Existing Road (To Be Upgraded)

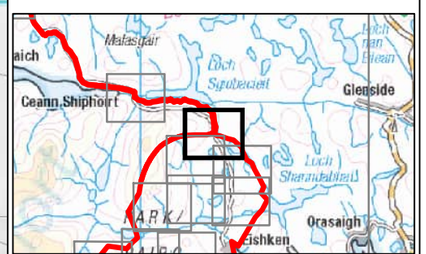

Eurowind Energy

SLR

4/5 LOCHSIDE VIEW
EDINBURGH PARK
EDINBURGH
EH12 9DH

T: +44 (0)131 335 6830
www.slrconsulting.com

UISENIS WIND FARM - EIA

APPENDIX - PLHRA

SITE LAYOUT

FIGURE 10.1.2d

Scale 1:5,000 @ A3

Date AUGUST 2023

406.000004.00001.0108.0 Site Layout

Contains Ordnance Survey data © Crown copyright and database rights (2023) 0100031673.

© This drawing and its content are the copyright of SLR Consulting Ltd and may not be reproduced or amended except by prior written permission. SLR Consulting Ltd accepts no liability for any amendments made by other persons.

130800 131200 131600 132000 132400

914800 914400 000 406.000004.00001.0108.0 Site Layout

Allt Sgrihascro
Gleann Sgrihascro
Allt Loch Leacan Dubha
Loch a' Choin Dhuibh
Abhainn
101
T1
T2
T3
T4
T5
T8
T9
BP2
BP3
N
North
0 100 200
Metres

LEGEND

- Application Boundary
- Proposed Turbine Location (180 m Blade Tip Height)
- Proposed Turbine Location (200 m Blade Tip Height)
- Proposed Permanent Met Mast
- Proposed Bespoke Hardstanding Envelope
- Proposed Permanent Hardstanding
- Proposed Temporary Hardstanding
- Proposed Clearance Area
- Potential Borrow Pit
- Proposed Access Track / Turning Head
- Proposed Floating Access Track
- Existing Road (To Be Upgraded)

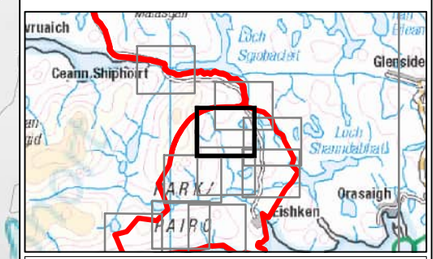

Eurowind Energy

SLR
4/5 LOCHSIDE VIEW
EDINBURGH PARK
EDINBURGH
EH12 9DH
T: +44 (0)131 335 6830
www.slrconsulting.com

UISENIS WIND FARM - EIA

APPENDIX - PLHRA

SITE LAYOUT

FIGURE 10.1.2e

Scale 1:5,000 @ A3

Date AUGUST 2023

Contains Ordnance Survey data © Crown copyright and database rights (2023) 0100031673.

© This drawing and its content are the copyright of SLR Consulting Ltd and may not be reproduced or amended except by prior written permission. SLR Consulting Ltd accepts no liability for any amendments made by other persons.

132400 132800 133200 133600

914400

914000

913600

406.000004.00001.0108.0 Site Layout

Lochan nan Uidhean Beaga

Loch na Ciste

Loch a' Ghiuthais

T2

BP1

T6

T7

BP3

T8

N

0 100 200

Metres

LEGEND

- Application Boundary
- Proposed Turbine Location (200 m Blade Tip Height)
- Proposed Bespoke Hardstanding Envelope
- Proposed Permanent Substation
- Proposed Permanent Hardstanding
- Proposed Temporary Hardstanding
- Proposed Clearance Area
- Potential Borrow Pit
- Proposed Access Track / Turning Head
- Proposed Floating Access Track
- Existing Road (To Be Upgraded)

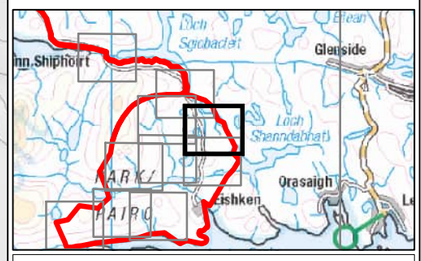

Eurowind Energy

SLR
4/5 LOCHSIDE VIEW
EDINBURGH PARK
EDINBURGH
EH12 9DH

T: +44 (0)131 335 6830
www.slrconsulting.com

UISENIS WIND FARM - EIA

APPENDIX - PLHRA

SITE LAYOUT

FIGURE 10.1.2f

Scale 1:5,000 @ A3

Date AUGUST 2023

Contains Ordnance Survey data © Crown copyright and database rights (2023) 0100031673.

© This drawing and its content are the copyright of SLR Consulting Ltd and may not be reproduced or amended except by prior written permission. SLR Consulting Ltd accepts no liability for any amendments made by other persons.

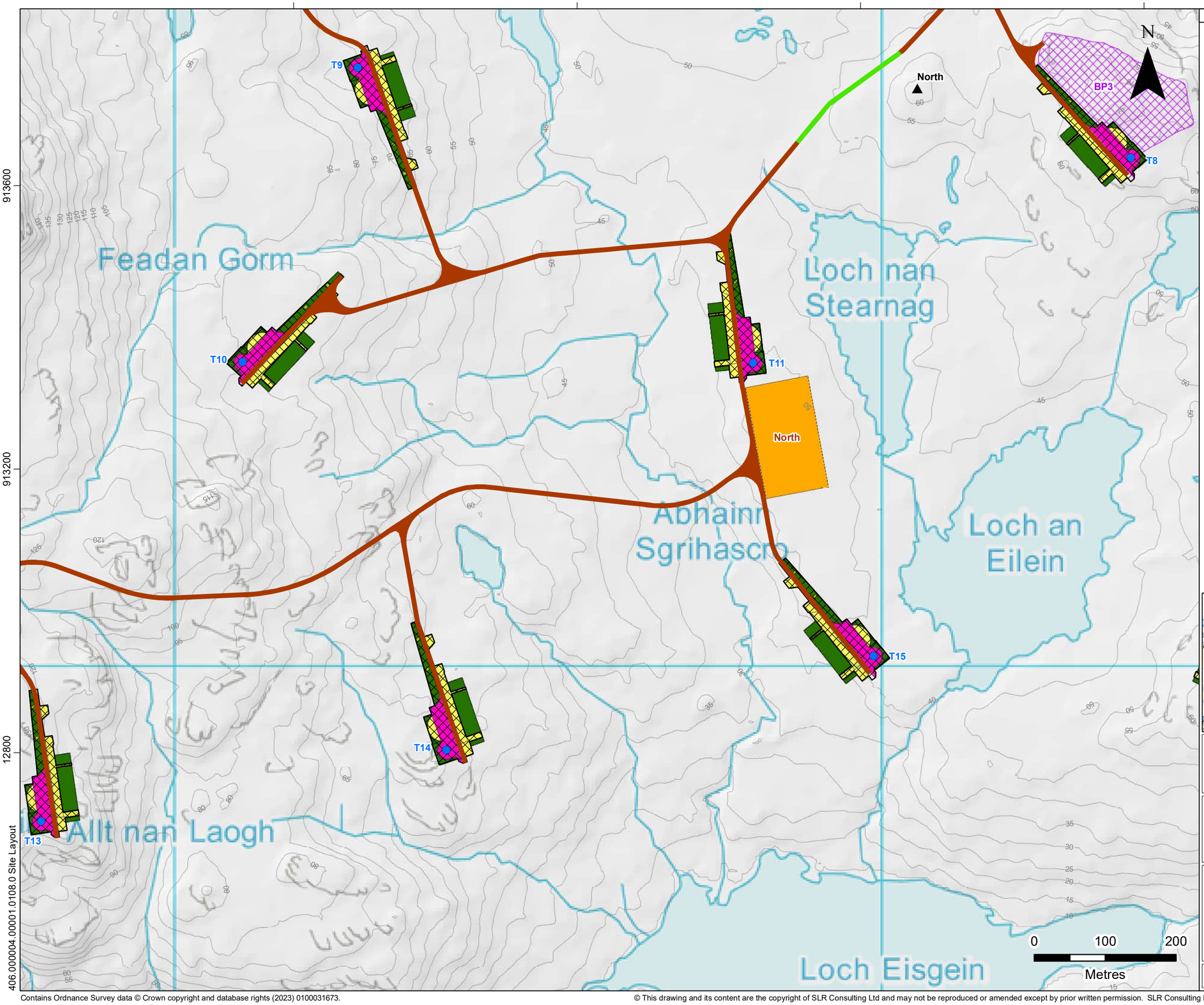

LEGEND

- Application Boundary
- Proposed Turbine Location (200 m Blade Tip Height)
- Proposed Permanent Met Mast
- Proposed Bespoke Hardstanding Envelope
- Proposed Permanent Hardstanding
- Proposed Temporary Hardstanding
- Proposed Temporary Construction Compound
- Proposed Clearance Area
- Potential Borrow Pit
- Proposed Access Track / Turning Head
- Proposed Floating Access Track

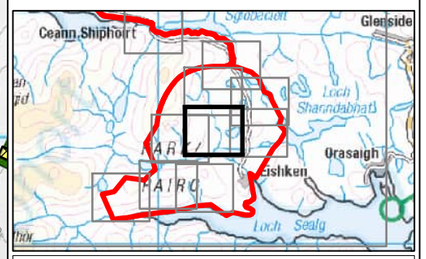

Eurowind Energy

SLR
4/5 LOCHSIDE VIEW
EDINBURGH PARK
EDINBURGH
EH12 9DH
T: +44 (0)131 335 6830
www.slrconsulting.com

UISENIS WIND FARM - EIA

APPENDIX - PLHRA

SITE LAYOUT

FIGURE 10.1.2g

Scale	Date
1:5,000 @ A3	AUGUST 2023

406.000004.00001.0108.0 Site Layout

Contains Ordnance Survey data © Crown copyright and database rights (2023) 0100031673.

© This drawing and its content are the copyright of SLR Consulting Ltd and may not be reproduced or amended except by prior written permission. SLR Consulting Ltd accepts no liability for any amendments made by other persons.

132400 132800 133200 133600

913600 913200 912800

Feadan Gorm

Allt Cheothadail

Allt nan Laogh

Gleann

T10 T12 T13 T14

N

0 100 200

Metres

LEGEND

- Application Boundary
- Proposed Turbine Location (180 m Blade Tip Height)
- Proposed Turbine Location (200 m Blade Tip Height)
- Proposed Bespoke Hardstanding Envelope
- Proposed Permanent Hardstanding
- Proposed Temporary Hardstanding
- Proposed Clearance Area
- Proposed Access Track / Turning Head

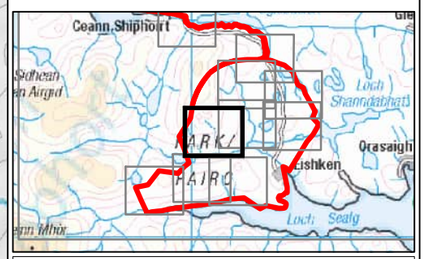

Eurowind Energy

SLR
4/5 LOCHSIDE VIEW
EDINBURGH PARK
EDINBURGH
EH12 9DH
T: +44 (0)131 335 6830
www.slrconsulting.com

UISENIS WIND FARM - EIA

APPENDIX - PLHRA

SITE LAYOUT

FIGURE 10.1.2h

Scale 1:5,000 @ A3

Date AUGUST 2023

406.000004.00001.0108.0 Site Layout

Contains Ordnance Survey data © Crown copyright and database rights (2023) 0100031673.

© This drawing and its content are the copyright of SLR Consulting Ltd and may not be reproduced or amended except by prior written permission. SLR Consulting Ltd accepts no liability for any amendments made by other persons.

130800
131200
131600
132000
912000
911600
406.000004.00001.0108.0 Site Layout

BP3
T8
T17
T18
BP4
T16
Loch an Eilein
Loch Beag
Stiomrabhaigh

N

0
100
200
Metres

LEGEND

- Application Boundary
- Proposed Turbine Location (200 m Blade Tip Height)
- Proposed Bespoke Hardstanding Envelope
- Proposed Permanent Hardstanding
- Proposed Temporary Hardstanding
- Proposed Clearance Area
- Potential Borrow Pit
- Proposed Access Track / Turning Head
- Proposed Floating Access Track
- Existing Road (To Be Upgraded)

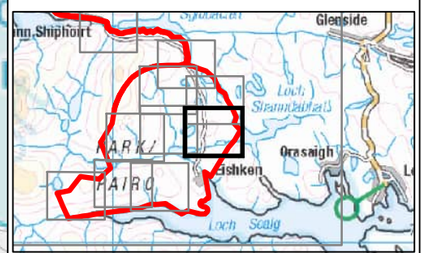

Eurowind Energy

SLR
4/5 LOCHSIDE VIEW
EDINBURGH PARK
EDINBURGH
EH12 9DH
T: +44 (0)131 335 6830
www.slrconsulting.com

UISENIS WIND FARM - EIA

APPENDIX - PLHRA

SITE LAYOUT

FIGURE 10.1.2i

Scale 1:5,000 @ A3

Date AUGUST 2023

Contains Ordnance Survey data © Crown copyright and database rights (2023) 0100031673.

© This drawing and its content are the copyright of SLR Consulting Ltd and may not be reproduced or amended except by prior written permission. SLR Consulting Ltd accepts no liability for any amendments made by other persons.

129600 130000 130400 130800

912000

911600

406.000004.00001.0108.0 Site Layout

Loch na Beirighe

Allt Glas

Gleann Cheothadail

N

T20

T21

BP5

South

South

T22

T23

0 100 200

Metres

LEGEND

- Application Boundary
- Proposed Turbine Location (200 m Blade Tip Height)
- Proposed Permanent Met Mast
- Proposed Bespoke Hardstanding Envelope
- Proposed Permanent Hardstanding
- Proposed Temporary Hardstanding
- Proposed Temporary Construction Compound
- Proposed Clearance Area
- Potential Borrow Pit
- Proposed Access Track / Turning Head

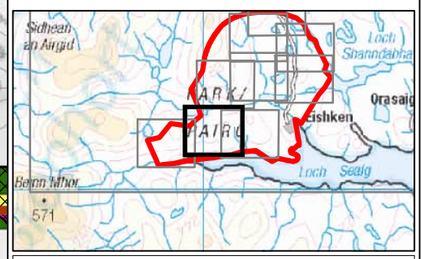

Eurowind Energy

SLR

4/5 LOCHSIDE VIEW
EDINBURGH PARK
EDINBURGH
EH12 9DH

T: +44 (0)131 335 6830
www.slrconsulting.com

UISENIS WIND FARM - EIA

APPENDIX - PLHRA

SITE LAYOUT

FIGURE 10.1.2j

Scale 1:5,000 @ A3

Date AUGUST 2023

Contains Ordnance Survey data © Crown copyright and database rights (2023) 0100031673.

© This drawing and its content are the copyright of SLR Consulting Ltd and may not be reproduced or amended except by prior written permission. SLR Consulting Ltd accepts no liability for any amendments made by other persons.

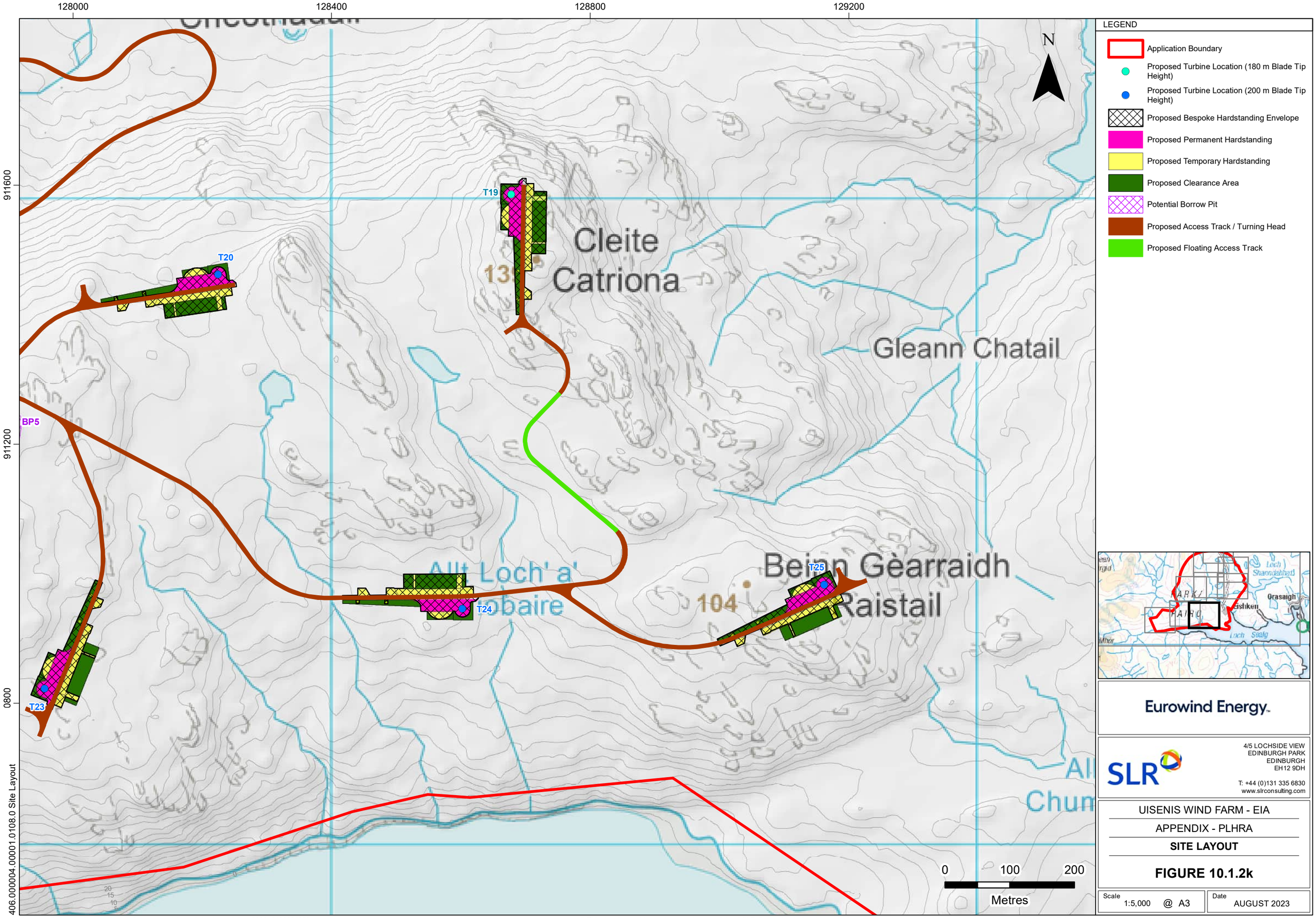

406.000004.00001.0108.0 Site Layout

Contains Ordnance Survey data © Crown copyright and database rights (2023) 0100031673.

© This drawing and its content are the copyright of SLR Consulting Ltd and may not be reproduced or amended except by prior written permission. SLR Consulting Ltd accepts no liability for any amendments made by other persons.

LEGEND

Application Boundary

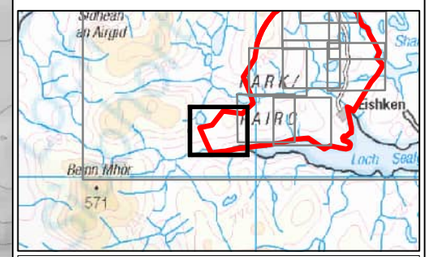

Eurowind Energy

SLR

4/5 LOCHSIDE VIEW
EDINBURGH PARK
EDINBURGH
EH12 9DH

T: +44 (0)131 335 6830
www.slrconsulting.com

UISENIS WIND FARM - EIA

APPENDIX - PLHRA

SITE LAYOUT

FIGURE 10.1.2I

Scale 1:5,000 @ A3

Date AUGUST 2023

406.000004.00001.0108.0 Site Layout

Contains Ordnance Survey data © Crown copyright and database rights (2023) 0100031673.

© This drawing and its content are the copyright of SLR Consulting Ltd and may not be reproduced or amended except by prior written permission. SLR Consulting Ltd accepts no liability for any amendments made by other persons.

124000 128000 132000 136000

920000

916000

912000

T1 T2 T3 T4 T5 T6 T7 T8 T9 T10 T11 T12 T13 T14 T15 T16 T17 T18 T19 T20 T21 T22 T23 T24 T25

0 1 2 Kilometres

N

LEGEND

- Application Boundary
- Proposed Turbine Location (180 m Blade Tip Height)
- Proposed Turbine Location (200 m Blade Tip Height)
- Proposed Permanent Met Mast
- Application Boundary 1 km Buffer
- Proposed Bespoke Hardstanding Envelope
- Proposed Permanent Substation
- Proposed Permanent Hardstanding
- Proposed Temporary Hardstanding
- Proposed Temporary Bridge Alignment
- Proposed Temporary Construction Compound
- Proposed Clearance Area
- Potential Borrow Pit
- Proposed Access Track / Turning Head
- Proposed Floating Access Track
- Existing Road (To Be Upgraded)

Superficial Geology

- Peat
- Till - Diamicton
- No Mapped Superficial Deposit

Eurowind Energy

SLR
4/5 LOCHSIDE VIEW
EDINBURGH PARK
EDINBURGH
EH12 9DH
T: +44 (0)131 335 6830
www.slrconsulting.com

UISENIS WIND FARM - EIA

APPENDIX - PLHRA

SUPERFICIAL GEOLOGY

FIGURE 10.1.3

Scale 1:45,000 @ A3

Date AUGUST 2023

406.000004.00001.0109.0 Superficial Geology

Contains Ordnance Survey data © Crown copyright and database rights (2023) 0100031673.
Superficial Geology data obtained via BGS WMS. British Geological Survey ©NERC. All Rights Reserved.

© This drawing and its content are the copyright of SLR Consulting Ltd and may not be reproduced or amended except by prior written permission. SLR Consulting Ltd accepts no liability for any amendments made by other persons.

124000 128000 132000 136000

920000

916000

912000

N

T1 T2 T3 T4 T5 T6 T7 T8 T9 T10 T11 T12 T13 T14 T15 T16 T17 T18 T19 T20 T21 T22 T23 T24 T25

0 1 2
Kilometres

406.000004.00001.0110.0 Solid Geology

LEGEND

- Application Boundary
- Proposed Turbine Location (180 m Blade Tip Height)
- Proposed Turbine Location (200 m Blade Tip Height)
- Proposed Permanent Met Mast
- Application Boundary 1 km Buffer
- Proposed Bespoke Hardstanding Envelope
- Proposed Permanent Substation
- Proposed Permanent Hardstanding
- Proposed Temporary Hardstanding
- Proposed Temporary Bridge Alignment
- Proposed Temporary Construction Compound
- Proposed Clearance Area
- Potential Borrow Pit
- Proposed Access Track / Turning Head
- Proposed Floating Access Track
- Existing Road (To Be Upgraded)

Igneous Rock

PALEO-PROTEROZOIC
- Uig Hills - Harris Igneous Complex - Granite

Metamorphic Rock

ARCHEAN - PROTEROZOIC
- Scourie Dyke Swarm - Ortho-Amphibolite
- Lewisian Complex - Amphibolite
- Lewisian Complex - Gneiss
- Lewisian Complex - Ultramafic Rock
- Outer Hebrides Thrust Zone Mylonites Complex – Cataclasite
- Outer Hebrides Thrust Zone Mylonites Complex – Mylonite
- Outer Hebrides Thrust Zone Mylonites Complex – Pseudotachylite

Linear Geology
- Fault Line
- Thrust Fault Line

Eurowind Energy

SLR
4/5 LOCHSIDE VIEW
EDINBURGH PARK
EDINBURGH
EH12 9DH
T: +44 (0)131 335 6830
www.slrconsulting.com

UISENIS WIND FARM - EIA

APPENDIX - PLHRA

SOLID GEOLOGY

FIGURE 10.1.4

Scale 1:45,000 @ A3

Date AUGUST 2023

Contains Ordnance Survey data © Crown copyright and database rights (2023) 0100031673.
Bedrock and Linear Geology data obtained via BGS WMS. British Geological Survey ©NERC. All Rights Reserved.

© This drawing and its content are the copyright of SLR Consulting Ltd and may not be reproduced or amended except by prior written permission. SLR Consulting Ltd accepts no liability for any amendments made by other persons.

130000 132500 135000

915000

912500

406.000004.00001.0116.0 Geomorphology

N

T1 T2 T3 T4 T5 T6 T7 T8 T9 T10 T11 T12 T13 T14 T15 T16 T17 T18 T19 T20 T21 T22 T23 T24 T25

LEGEND

- Application Boundary
- Proposed Turbine Location (180 m Blade Tip Height)
- Proposed Turbine Location (200 m Blade Tip Height)
- Proposed Permanent Met Mast
- Proposed Bespoke Hardstanding Envelope
- Proposed Permanent Substation
- Proposed Permanent Hardstanding
- Proposed Temporary Hardstanding
- Proposed Temporary Bridge Alignment
- Proposed Temporary Construction Compound
- Proposed Clearance Area
- Potential Borrow Pit
- Proposed Access Track / Turning Head
- Proposed Floating Access Track
- Existing Road (To Be Upgraded)

Geomorphology

- Debris Slide
- Artifical Drainage
- Outcrop
- Peat Haggs
- Waterbody
- Watercourse

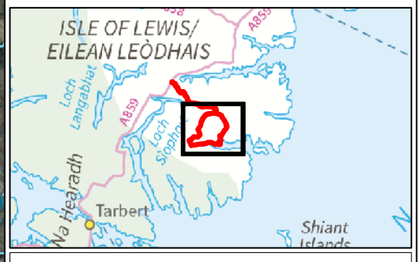

Eurowind Energy™

SLR
4/5 LOCHSIDE VIEW
EDINBURGH PARK
EDINBURGH
EH12 9DH
T: +44 (0)131 335 6830
www.slrconsulting.com

UISENIS WIND FARM - EIA

APPENDIX - PLHRA

GEOMORPHOLOGY

FIGURE 10.1.5

Scale 1:25,000 @ A3

Date AUGUST 2023

Contains Ordnance Survey data © Crown copyright and database rights (2023) 0100031673.
Aerial Imagery (2020) Source: Esri, Maxar, Earthstar Geographics, and the GIS User Community

© This drawing and its content are the copyright of SLR Consulting Ltd and may not be reproduced or amended except by prior written permission. SLR Consulting Ltd accepts no liability for any amendments made by other persons.

126000 129000 132000 135000

919000 916000 913000

406.000004.00001.0117.0 Peat Depth

N

LEGEND

- Application Boundary
- Proposed Turbine Location (180 m Blade Tip Height)
- Proposed Turbine Location (200 m Blade Tip Height)
- Proposed Permanent Met Mast
- Proposed Bespoke Hardstanding Envelope
- Proposed Permanent Substation
- Proposed Permanent Hardstanding
- Proposed Temporary Hardstanding
- Proposed Temporary Bridge Alignment
- Proposed Temporary Construction Compound
- Proposed Clearance Area
- Potential Borrow Pit
- Proposed Access Track / Turning Head
- Proposed Floating Access Track
- Existing Road (To Be Upgraded)
- Peat Probe Location

Peat Depth (m)

- 0
- 0 - 0.5
- 0.5 - 1
- 1 - 1.5
- 1.5 - 2
- 2 - 2.5
- 2.5 - 3
- > 3

Eurowind Energy

SLR
4/5 LOCHSIDE VIEW
EDINBURGH PARK
EDINBURGH
EH12 9DH
T: +44 (0)131 335 6830
www.slrconsulting.com

UISENIS WIND FARM - EIA

APPENDIX - PLHRA

PEAT DEPTH

FIGURE 10.1.6a

Scale 1:35,000 @ A3

Date AUGUST 2023

0 1 2 Kilometres

Contains Ordnance Survey data © Crown copyright and database rights (2023) 0100031673.

© This drawing and its content are the copyright of SLR Consulting Ltd and may not be reproduced or amended except by prior written permission. SLR Consulting Ltd accepts no liability for any amendments made by other persons.

125600 126000 126400 126800

920000 919600 919200

406.000004,00001.0117.0 Peat Depth

N

LEGEND

- Application Boundary
- Existing Road (To Be Upgraded)
- \+ Peat Probe Location

Peat Depth (m)

- 0
- 0 - 0.5
- 0.5 - 1
- 1 - 1.5
- 1.5 - 2
- 2 - 2.5
- 2.5 - 3
- > 3

0 100 200

Metres

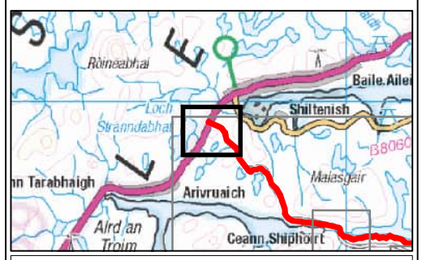

Eurowind Energy

SLR

4/5 LOCHSIDE VIEW
EDINBURGH PARK
EDINBURGH
EH12 9DH

T: +44 (0)131 335 6830
www.slrconsulting.com

UISENIS WIND FARM - EIA

APPENDIX - PLHRA

PEAT DEPTH

FIGURE 10.1.6b

Scale 1:5,000 @ A3

Date AUGUST 2023

Contains Ordnance Survey data © Crown copyright and database rights (2023) 0100031673.

© This drawing and its content are the copyright of SLR Consulting Ltd and may not be reproduced or amended except by prior written permission. SLR Consulting Ltd accepts no liability for any amendments made by other persons.

129200
129600
130000
130400
916800
916400
916000

N

LEGEND

- Application Boundary
- Proposed Temporary Bridge Alignment
- Existing Road (To Be Upgraded)
- \+ Peat Probe Location

Peat Depth (m)

- 0
- 0 - 0.5
- 0.5 - 1
- 1 - 1.5
- 1.5 - 2
- 2 - 2.5
- 2.5 - 3

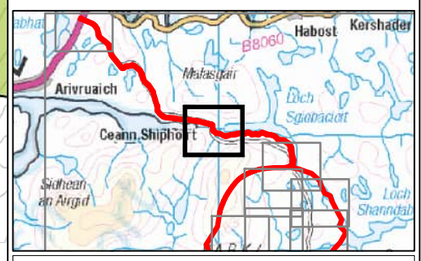

Eurowind Energy

SLR
4/5 LOCHSIDE VIEW
EDINBURGH PARK
EDINBURGH
EH12 9DH
T: +44 (0)131 335 6830
www.slrconsulting.com

UISENIS WIND FARM - EIA

APPENDIX - PLHRA

PEAT DEPTH

FIGURE 10.1.6c

Scale 1:5,000 @ A3

Date AUGUST 2023

0 100 200
Metres

406.000004.00001.0117.0 Peat Depth

Contains Ordnance Survey data © Crown copyright and database rights (2023) 0100031673.

© This drawing and its content are the copyright of SLR Consulting Ltd and may not be reproduced or amended except by prior written permission. SLR Consulting Ltd accepts no liability for any amendments made by other persons.

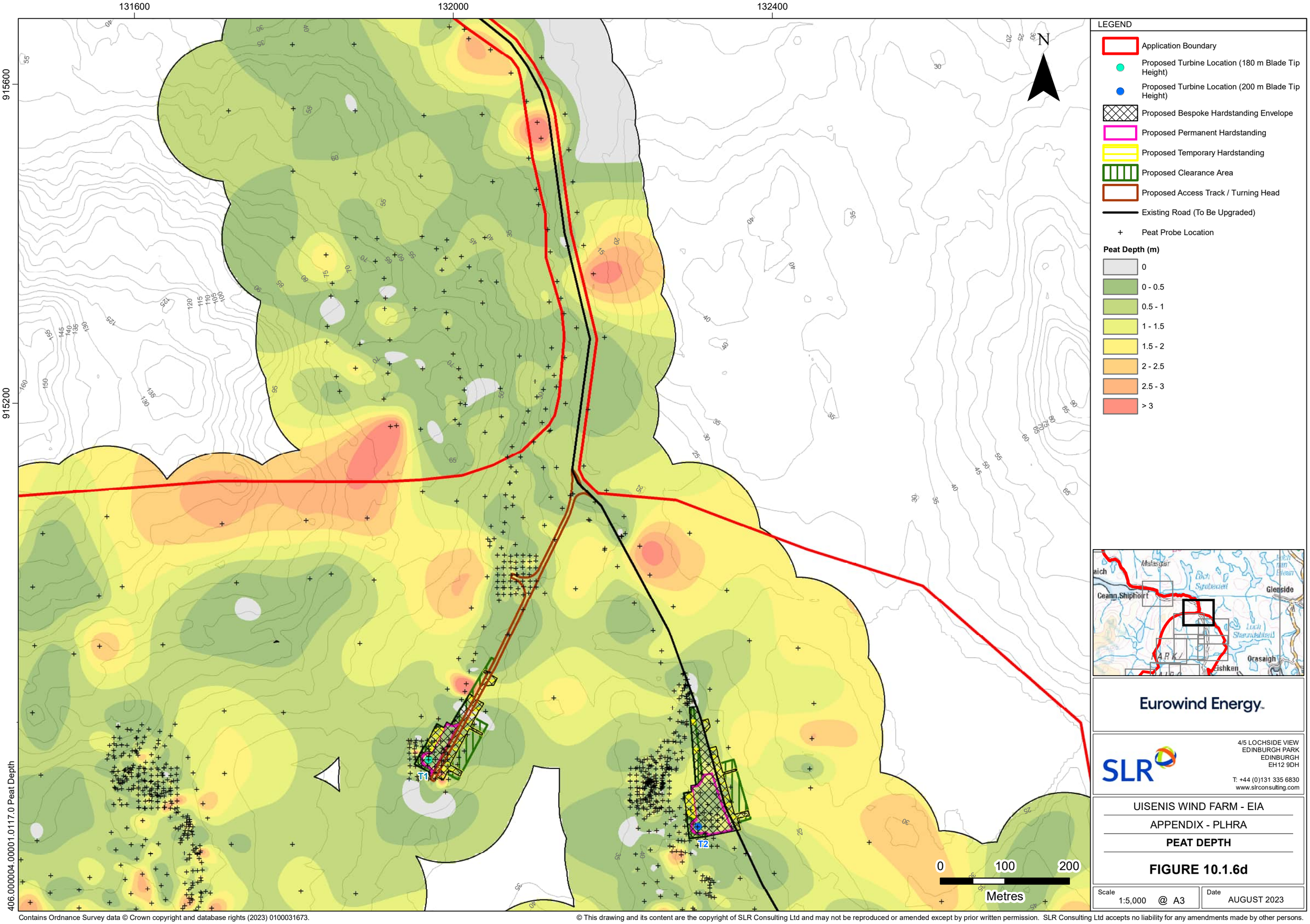

406.000004.00001.0117.0 Peat Depth

Contains Ordnance Survey data © Crown copyright and database rights (2023) 0100031673.

© This drawing and its content are the copyright of SLR Consulting Ltd and may not be reproduced or amended except by prior written permission. SLR Consulting Ltd accepts no liability for any amendments made by other persons.

130800 131200 131600 132000 132400

914800

914400

406.000004,00001.0117.0 Peat Depth

N

T1 T2 T3 T4 T5 T8 T9 BP2 BP3

0 100 200 Metres

LEGEND

- Application Boundary
- Proposed Turbine Location (180 m Blade Tip Height)
- Proposed Turbine Location (200 m Blade Tip Height)
- Proposed Permanent Met Mast
- Proposed Bespoke Hardstanding Envelope
- Proposed Permanent Hardstanding
- Proposed Temporary Hardstanding
- Proposed Clearance Area
- Potential Borrow Pit
- Proposed Access Track / Turning Head
- Proposed Floating Access Track
- Existing Road (To Be Upgraded)
- Peat Probe Location

Peat Depth (m)

- 0
- 0 - 0.5
- 0.5 - 1
- 1 - 1.5
- 1.5 - 2
- 2 - 2.5
- 2.5 - 3
- > 3

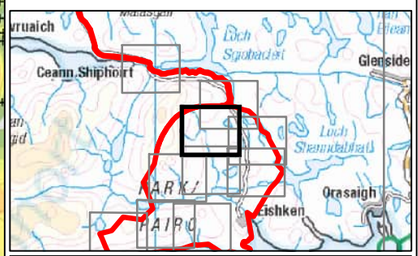

Eurowind Energy

SLR
4/5 LOCHSIDE VIEW
EDINBURGH PARK
EDINBURGH
EH12 9DH
T: +44 (0)131 335 6830
www.slrconsulting.com

UISENIS WIND FARM - EIA

APPENDIX - PLHRA

PEAT DEPTH

FIGURE 10.1.6e

Scale 1:5,000 @ A3

Date AUGUST 2023

Contains Ordnance Survey data © Crown copyright and database rights (2023) 0100031673.

© This drawing and its content are the copyright of SLR Consulting Ltd and may not be reproduced or amended except by prior written permission. SLR Consulting Ltd accepts no liability for any amendments made by other persons.

132400 132800 133200 133600

914400 914000 913600 406.000004.00001.0117.0 Peat Depth

T2 T6 T7 T8 BP1 BP3

N

LEGEND

- Application Boundary
- Proposed Turbine Location (200 m Blade Tip Height)
- Proposed Bespoke Hardstanding Envelope
- Proposed Permanent Substation
- Proposed Permanent Hardstanding
- Proposed Temporary Hardstanding
- Proposed Clearance Area
- Potential Borrow Pit
- Proposed Access Track / Turning Head
- Proposed Floating Access Track
- Existing Road (To Be Upgraded)
- Peat Probe Location

Peat Depth (m)

- 0
- 0 - 0.5
- 0.5 - 1
- 1 - 1.5
- 1.5 - 2
- 2 - 2.5
- 2.5 - 3
- > 3

0 100 200

Metres

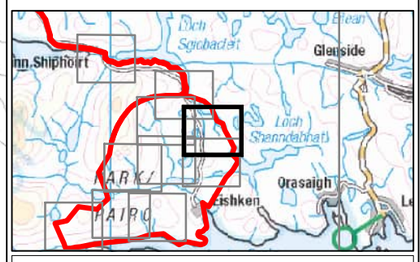

Eurowind Energy

SLR

4/5 LOCHSIDE VIEW
EDINBURGH PARK
EDINBURGH
EH12 9DH

T: +44 (0)131 335 6830
www.slrconsulting.com

UISENIS WIND FARM - EIA

APPENDIX - PLHRA

PEAT DEPTH

FIGURE 10.1.6f

Scale 1:5,000 @ A3

Date AUGUST 2023

Contains Ordnance Survey data © Crown copyright and database rights (2023) 0100031673.

© This drawing and its content are the copyright of SLR Consulting Ltd and may not be reproduced or amended except by prior written permission. SLR Consulting Ltd accepts no liability for any amendments made by other persons.

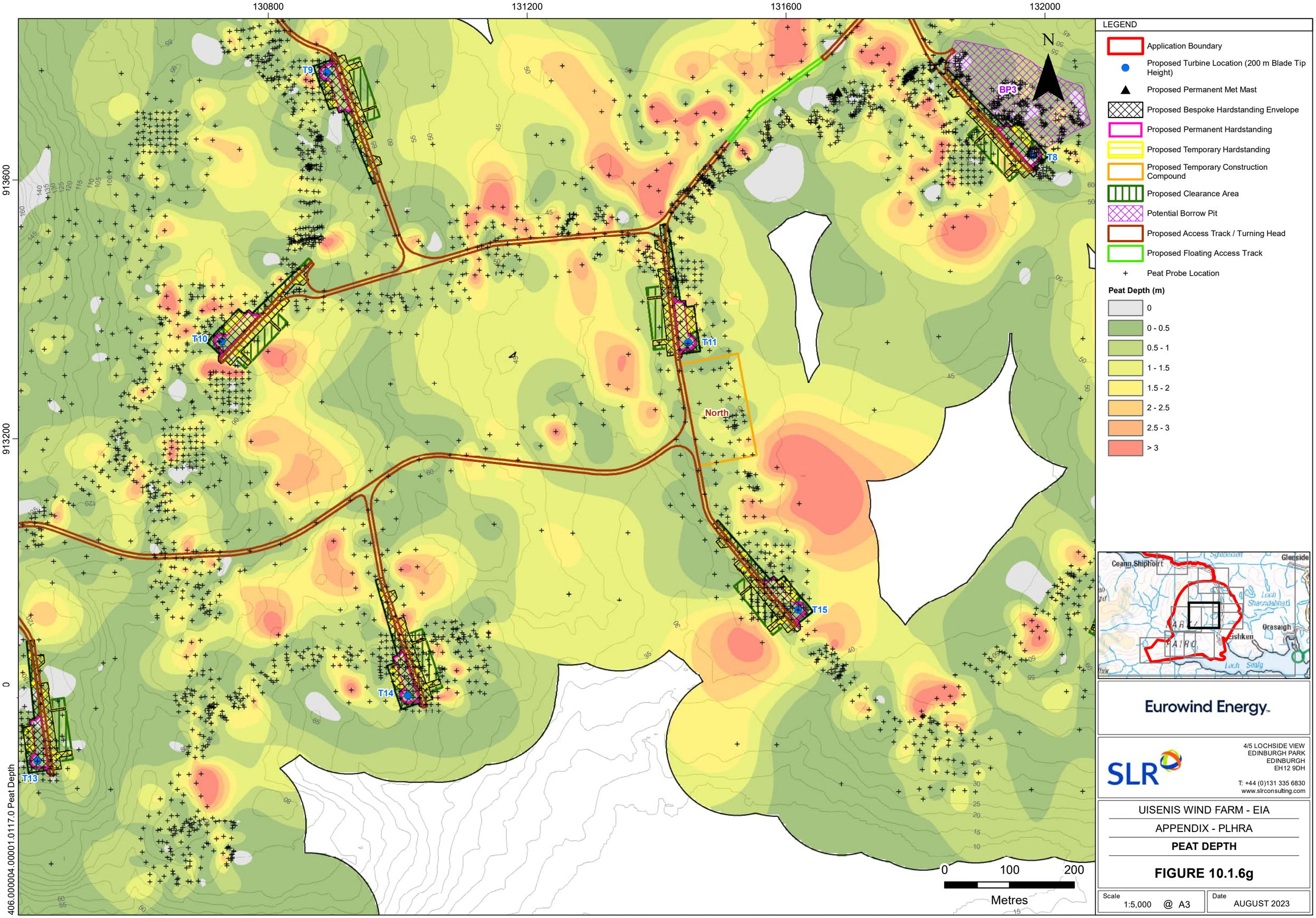

Contains Ordnance Survey data © Crown copyright and database rights (2023) 0100031673.

© This drawing and its content are the copyright of SLR Consulting Ltd and may not be reproduced or amended except by prior written permission. SLR Consulting Ltd accepts no liability for any amendments made by other persons.

132400 132800 133200 133600

913600 913200 912800

406.000004 .00001.0117.0 Peat Depth

T10 T12 T13 T14

N

0 100 200
Metres

LEGEND

- Application Boundary
- Proposed Turbine Location (180 m Blade Tip Height)
- Proposed Turbine Location (200 m Blade Tip Height)
- Proposed Bespoke Hardstanding Envelope
- Proposed Permanent Hardstanding
- Proposed Temporary Hardstanding
- Proposed Clearance Area
- Proposed Access Track / Turning Head
- Peat Probe Location

Peat Depth (m)

- 0
- 0 - 0.5
- 0.5 - 1
- 1 - 1.5
- 1.5 - 2
- 2 - 2.5
- 2.5 - 3
- > 3

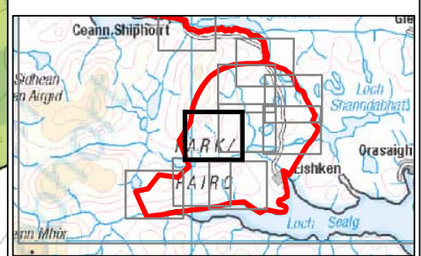

Eurowind Energy

SLR
4/5 LOCHSIDE VIEW
EDINBURGH PARK
EDINBURGH
EH12 9DH
T: +44 (0)131 335 6830
www.slrconsulting.com

UISENIS WIND FARM - EIA

APPENDIX - PLHRA

PEAT DEPTH

FIGURE 10.1.6h

Scale 1:5,000 @ A3

Date AUGUST 2023

Contains Ordnance Survey data © Crown copyright and database rights (2023) 0100031673.

© This drawing and its content are the copyright of SLR Consulting Ltd and may not be reproduced or amended except by prior written permission. SLR Consulting Ltd accepts no liability for any amendments made by other persons.

130800 131200 131600 132000

912000

911600

406.000004.00001.0117.0 Peat Depth

BP3 T8 T17 T18 BP4 T16

N

LEGEND

- Application Boundary
- Proposed Turbine Location (200 m Blade Tip Height)
- Proposed Bespoke Hardstanding Envelope
- Proposed Permanent Hardstanding
- Proposed Temporary Hardstanding
- Proposed Clearance Area
- Potential Borrow Pit
- Proposed Access Track / Turning Head
- Proposed Floating Access Track
- Existing Road (To Be Upgraded)
- Peat Probe Location

Peat Depth (m)

- 0
- 0 - 0.5
- 0.5 - 1
- 1 - 1.5
- 1.5 - 2
- 2 - 2.5
- 2.5 - 3
- > 3

0 100 200

Metres

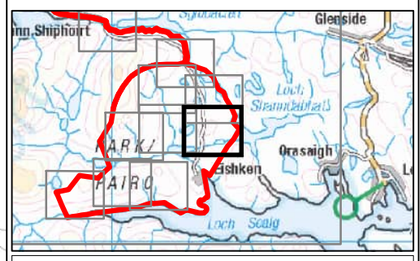

Eurowind Energy

SLR

4/5 LOCHSIDE VIEW
EDINBURGH PARK
EDINBURGH
EH12 9DH

T: +44 (0)131 335 6830
www.slrconsulting.com

UISENIS WIND FARM - EIA

APPENDIX - PLHRA

PEAT DEPTH

FIGURE 10.1.6i

Scale 1:5,000 @ A3

Date AUGUST 2023

Contains Ordnance Survey data © Crown copyright and database rights (2023) 0100031673.

© This drawing and its content are the copyright of SLR Consulting Ltd and may not be reproduced or amended except by prior written permission. SLR Consulting Ltd accepts no liability for any amendments made by other persons.

129600 130000 130400 130800

912000

911600

406.000004.00001.0117.0 Peat Depth

N

T20

T21

T22

T23

BP5

South

0 100 200

Metres

LEGEND

- Application Boundary
- Proposed Turbine Location (200 m Blade Tip Height)
- Proposed Permanent Met Mast
- Proposed Bespoke Hardstanding Envelope
- Proposed Permanent Hardstanding
- Proposed Temporary Hardstanding
- Proposed Temporary Construction Compound
- Proposed Clearance Area
- Potential Borrow Pit
- Proposed Access Track / Turning Head
- Peat Probe Location

Peat Depth (m)

- 0
- 0 - 0.5
- 0.5 - 1
- 1 - 1.5
- 1.5 - 2
- 2 - 2.5
- 2.5 - 3
- > 3

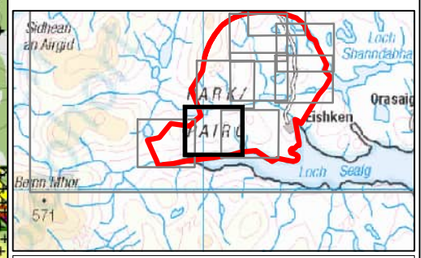

Eurowind Energy

SLR

4/5 LOCHSIDE VIEW
EDINBURGH PARK
EDINBURGH
EH12 9DH

T: +44 (0)131 335 6830
www.slrconsulting.com

UISENIS WIND FARM - EIA

APPENDIX - PLHRA

PEAT DEPTH

FIGURE 10.1.6j

Scale 1:5,000 @ A3

Date AUGUST 2023

Contains Ordnance Survey data © Crown copyright and database rights (2023) 0100031673.

© This drawing and its content are the copyright of SLR Consulting Ltd and may not be reproduced or amended except by prior written permission. SLR Consulting Ltd accepts no liability for any amendments made by other persons.

128000 128400 128800 129200

911600

911200

T19 T20 T23 T24 T25 BP5

N

0 100 200
Metres

LEGEND

- Application Boundary
- Proposed Turbine Location (180 m Blade Tip Height)
- Proposed Turbine Location (200 m Blade Tip Height)
- Proposed Bespoke Hardstanding Envelope
- Proposed Permanent Hardstanding
- Proposed Temporary Hardstanding
- Proposed Clearance Area
- Potential Borrow Pit
- Proposed Access Track / Turning Head
- Proposed Floating Access Track
- Peat Probe Location

Peat Depth (m)

- 0
- 0 - 0.5
- 0.5 - 1
- 1 - 1.5
- 1.5 - 2
- 2 - 2.5
- 2.5 - 3
- > 3

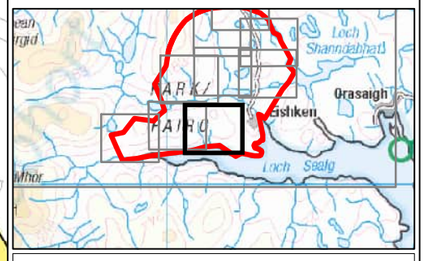

Eurowind Energy

SLR
4/5 LOCHSIDE VIEW
EDINBURGH PARK
EDINBURGH
EH12 9DH
T: +44 (0)131 335 6830
www.slrconsulting.com

UISENIS WIND FARM - EIA

APPENDIX - PLHRA

PEAT DEPTH

FIGURE 10.1.6k

Scale 1:5,000 @ A3

Date AUGUST 2023

406.000004.00001.0117.0 Peat Depth

Contains Ordnance Survey data © Crown copyright and database rights (2023) 0100031673.

© This drawing and its content are the copyright of SLR Consulting Ltd and may not be reproduced or amended except by prior written permission. SLR Consulting Ltd accepts no liability for any amendments made by other persons.

LEGEND

- Application Boundary
- \+ Peat Probe Location

Peat Depth (m)

- 0
- 0 - 0.5
- 0.5 - 1
- 1 - 1.5
- 1.5 - 2
- 2 - 2.5
- 2.5 - 3
- > 3

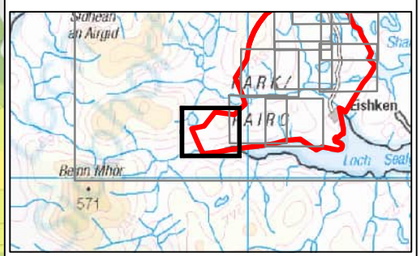

Eurowind Energy

SLR
4/5 LOCHSIDE VIEW
EDINBURGH PARK
EDINBURGH
EH12 9DH
T: +44 (0)131 335 6830
www.slrconsulting.com

UISENIS WIND FARM - EIA

APPENDIX - PLHRA

PEAT DEPTH

FIGURE 10.1.6I

Scale 1:5,000 @ A3

Date AUGUST 2023

406.000004.00001.0117.0 Peat Depth

Contains Ordnance Survey data © Crown copyright and database rights (2023) 0100031673.

© This drawing and its content are the copyright of SLR Consulting Ltd and may not be reproduced or amended except by prior written permission. SLR Consulting Ltd accepts no liability for any amendments made by other persons.

126000 129000 132000 135000

919000 916000 913000

406.000004.00001.0118.0 Peat Depth Over 0.5m

N

LEGEND

- Application Boundary
- Proposed Turbine Location (180 m Blade Tip Height)
- Proposed Turbine Location (200 m Blade Tip Height)
- Proposed Permanent Met Mast
- Proposed Bespoke Hardstanding Envelope
- Proposed Permanent Substation
- Proposed Permanent Hardstanding
- Proposed Temporary Hardstanding
- Proposed Temporary Bridge Alignment
- Proposed Temporary Construction Compound
- Proposed Clearance Area
- Potential Borrow Pit
- Proposed Access Track / Turning Head
- Proposed Floating Access Track
- Existing Road (To Be Upgraded)
- Peat Probe Location

Peat Depth (m)

- 0.5 - 1
- 1 - 1.5
- 1.5 - 2
- 2 - 2.5
- 2.5 - 3
- >3

Eurowind Energy

SLR
4/5 LOCHSIDE VIEW
EDINBURGH PARK
EDINBURGH
EH12 9DH
T: +44 (0)131 335 6830
www.slrconsulting.com

UISENIS WIND FARM - EIA

APPENDIX - PLHRA

PEAT DEPTH > 0.5M

FIGURE 10.1.7a

Scale 1:35,000 @ A3

Date AUGUST 2023

0 1 2 Kilometres

Contains Ordnance Survey data © Crown copyright and database rights (2023) 0100031673.

© This drawing and its content are the copyright of SLR Consulting Ltd and may not be reproduced or amended except by prior written permission. SLR Consulting Ltd accepts no liability for any amendments made by other persons.

125600 126000 126400 126800

920000 919600 919200

406.000004.00001.0118.0 Peat Depth Over 0.5m

N

LEGEND

Application Boundary

Existing Road (To Be Upgraded)

+ Peat Probe Location

Peat Depth (m)

0.5 - 1

1 - 1.5

1.5 - 2

2 - 2.5

2.5 - 3

>3

0 100 200

Metres

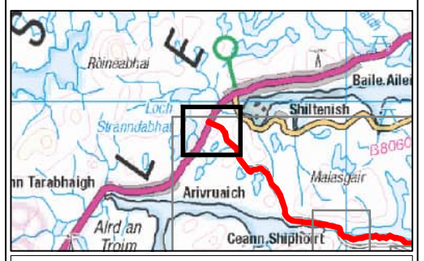

Eurowind Energy

SLR

4/5 LOCHSIDE VIEW
EDINBURGH PARK
EDINBURGH
EH12 9DH

T: +44 (0)131 335 6830
www.slrconsulting.com

UISENIS WIND FARM - EIA

APPENDIX - PLHRA

PEAT DEPTH > 0.5M

FIGURE 10.1.7b

Scale 1:5,000 @ A3

Date AUGUST 2023

Contains Ordnance Survey data © Crown copyright and database rights (2023) 0100031673.

© This drawing and its content are the copyright of SLR Consulting Ltd and may not be reproduced or amended except by prior written permission. SLR Consulting Ltd accepts no liability for any amendments made by other persons.

129200 129600 130000 130400

916800

916400

916000

N

LEGEND

- Application Boundary
- Proposed Temporary Bridge Alignment
- Existing Road (To Be Upgraded)
- \+ Peat Probe Location

Peat Depth (m)

- 0.5 - 1
- 1 - 1.5
- 1.5 - 2
- 2 - 2.5
- 2.5 - 3

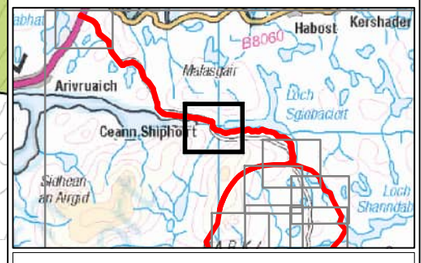

0 100 200

Metres

406.000004.00001.0118.0 Peat Depth Over 0.5m

Eurowind Energy

SLR

4/5 LOCHSIDE VIEW
EDINBURGH PARK
EDINBURGH
EH12 9DH

T: +44 (0)131 335 6830
www.slrconsulting.com

UISENIS WIND FARM - EIA

APPENDIX - PLHRA

PEAT DEPTH > 0.5M

FIGURE 10.1.7c

Scale 1:5,000 @ A3

Date AUGUST 2023

Contains Ordnance Survey data © Crown copyright and database rights (2023) 0100031673.

© This drawing and its content are the copyright of SLR Consulting Ltd and may not be reproduced or amended except by prior written permission. SLR Consulting Ltd accepts no liability for any amendments made by other persons.

131600
132000
132400
915600
915200

N

LEGEND

- Application Boundary
- Proposed Turbine Location (180 m Blade Tip Height)
- Proposed Turbine Location (200 m Blade Tip Height)
- Proposed Bespoke Hardstanding Envelope
- Proposed Permanent Hardstanding
- Proposed Temporary Hardstanding
- Proposed Clearance Area
- Proposed Access Track / Turning Head
- Existing Road (To Be Upgraded)
- \+ Peat Probe Location

Peat Depth (m)

- 0.5 - 1
- 1 - 1.5
- 1.5 - 2
- 2 - 2.5
- 2.5 - 3
- >3

T1
T2

0 100 200
Metres

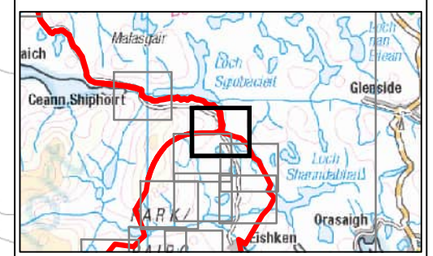

Eurowind Energy

SLR
4/5 LOCHSIDE VIEW
EDINBURGH PARK
EDINBURGH
EH12 9DH
T: +44 (0)131 335 6830
www.slrconsulting.com

UISENIS WIND FARM - EIA

APPENDIX - PLHRA

PEAT DEPTH > 0.5M

FIGURE 10.1.7d

Scale 1:5,000 @ A3

Date AUGUST 2023

406.000004.00001.0118.0 Peat Depth Over 0.5m

Contains Ordnance Survey data © Crown copyright and database rights (2023) 0100031673.

© This drawing and its content are the copyright of SLR Consulting Ltd and may not be reproduced or amended except by prior written permission. SLR Consulting Ltd accepts no liability for any amendments made by other persons.

130800 131200 131600 132000 132400

914800

914400

406.000004,00001.0118.0 Peat Depth Over 0.5m

N

T1 T2 T3 T4 T5 T8 T9 BP2 BP3

North

0 100 200 Metres

LEGEND

- Application Boundary
- Proposed Turbine Location (180 m Blade Tip Height)
- Proposed Turbine Location (200 m Blade Tip Height)
- Proposed Permanent Met Mast
- Proposed Bespoke Hardstanding Envelope
- Proposed Permanent Hardstanding
- Proposed Temporary Hardstanding
- Proposed Clearance Area
- Potential Borrow Pit
- Proposed Access Track / Turning Head
- Proposed Floating Access Track
- Existing Road (To Be Upgraded)
- Peat Probe Location

Peat Depth (m)

- 0.5 - 1
- 1 - 1.5
- 1.5 - 2
- 2 - 2.5
- 2.5 - 3
- >3

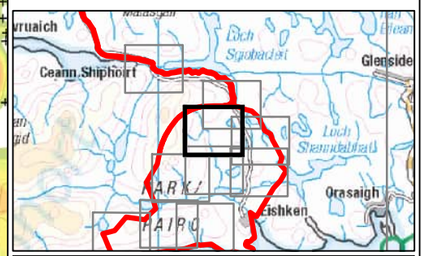

Eurowind Energy

SLR

4/5 LOCHSIDE VIEW
EDINBURGH PARK
EDINBURGH
EH12 9DH

T: +44 (0)131 335 6830
www.slrconsulting.com

UISENIS WIND FARM - EIA

APPENDIX - PLHRA

PEAT DEPTH > 0.5M

FIGURE 10.1.7e

Scale 1:5,000 @ A3

Date AUGUST 2023

Contains Ordnance Survey data © Crown copyright and database rights (2023) 0100031673.

© This drawing and its content are the copyright of SLR Consulting Ltd and may not be reproduced or amended except by prior written permission. SLR Consulting Ltd accepts no liability for any amendments made by other persons.

132400 132800 133200 133600

914400

914000

913600

T2 T6 T7 T8 BP1 BP3

N

LEGEND

- Application Boundary
- Proposed Turbine Location (200 m Blade Tip Height)
- Proposed Bespoke Hardstanding Envelope
- Proposed Permanent Substation
- Proposed Permanent Hardstanding
- Proposed Temporary Hardstanding
- Proposed Clearance Area
- Potential Borrow Pit
- Proposed Access Track / Turning Head
- Proposed Floating Access Track
- Existing Road (To Be Upgraded)
- Peat Probe Location

Peat Depth (m)

- 0.5 - 1
- 1 - 1.5
- 1.5 - 2
- 2 - 2.5
- 2.5 - 3
- >3

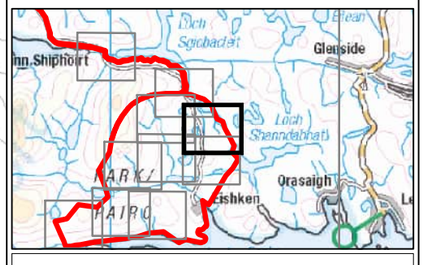

0 100 200

Metres

406.000004.00001.0118.0 Peat Depth Over 0.5m

Eurowind Energy

SLR
4/5 LOCHSIDE VIEW
EDINBURGH PARK
EDINBURGH
EH12 9DH
T: +44 (0)131 335 6830
www.slrconsulting.com

UISENIS WIND FARM - EIA

APPENDIX - PLHRA

PEAT DEPTH > 0.5M

FIGURE 10.1.7f

Scale 1:5,000 @ A3

Date AUGUST 2023

Contains Ordnance Survey data © Crown copyright and database rights (2023) 0100031673.

© This drawing and its content are the copyright of SLR Consulting Ltd and may not be reproduced or amended except by prior written permission. SLR Consulting Ltd accepts no liability for any amendments made by other persons.

130800 131200 131600 132000

913600

913200

406.000004,00001.0118.0 Peat Depth Over 0.5m

T9 T10 T11 T13 T14 T15 T8

North North BP3

N

LEGEND

- Application Boundary
- Proposed Turbine Location (200 m Blade Tip Height)
- Proposed Permanent Met Mast
- Proposed Bespoke Hardstanding Envelope
- Proposed Permanent Hardstanding
- Proposed Temporary Hardstanding
- Proposed Temporary Construction Compound
- Proposed Clearance Area
- Potential Borrow Pit
- Proposed Access Track / Turning Head
- Proposed Floating Access Track
- Peat Probe Location

Peat Depth (m)

- 0.5 - 1
- 1 - 1.5
- 1.5 - 2
- 2 - 2.5
- 2.5 - 3
- >3

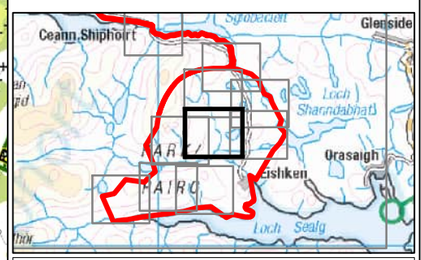

0 100 200

Metres

Eurowind Energy

SLR

4/5 LOCHSIDE VIEW
EDINBURGH PARK
EDINBURGH
EH12 9DH

T: +44 (0)131 335 6830
www.slrconsulting.com

UISENIS WIND FARM - EIA

APPENDIX - PLHRA

PEAT DEPTH > 0.5M

FIGURE 10.1.7g

Scale 1:5,000 @ A3

Date AUGUST 2023

Contains Ordnance Survey data © Crown copyright and database rights (2023) 0100031673.

© This drawing and its content are the copyright of SLR Consulting Ltd and may not be reproduced or amended except by prior written permission. SLR Consulting Ltd accepts no liability for any amendments made by other persons.

132400 132800 133200 133600

913600 913200 912800

T10 T12 T13 T14

N

LEGEND

- Application Boundary
- Proposed Turbine Location (180 m Blade Tip Height)
- Proposed Turbine Location (200 m Blade Tip Height)
- Proposed Bespoke Hardstanding Envelope
- Proposed Permanent Hardstanding
- Proposed Temporary Hardstanding
- Proposed Clearance Area
- Proposed Access Track / Turning Head
- Peat Probe Location

Peat Depth (m)

- 0.5 - 1
- 1 - 1.5
- 1.5 - 2
- 2 - 2.5
- 2.5 - 3
- >3

0 100 200 Metres

406.000004,00001,0118.0 Peat Depth Over 0.5m

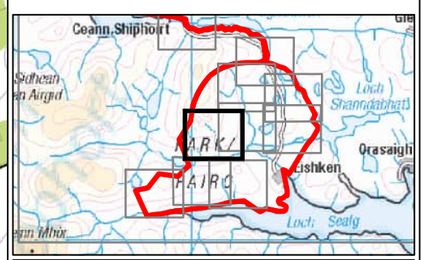

Eurowind Energy

SLR
4/5 LOCHSIDE VIEW
EDINBURGH PARK
EDINBURGH
EH12 9DH
T: +44 (0)131 335 6830
www.slrconsulting.com

UISENIS WIND FARM - EIA

APPENDIX - PLHRA

PEAT DEPTH > 0.5M

FIGURE 10.1.7h

Scale 1:5,000 @ A3

Date AUGUST 2023

Contains Ordnance Survey data © Crown copyright and database rights (2023) 0100031673.

© This drawing and its content are the copyright of SLR Consulting Ltd and may not be reproduced or amended except by prior written permission. SLR Consulting Ltd accepts no liability for any amendments made by other persons.

130800
131200
131600
132000
912000
911600
406.000004.00001.0118.0 Peat Depth Over 0.5m

BP3
T8
T17
T18
BP4
T16

N

LEGEND

- Application Boundary
- Proposed Turbine Location (200 m Blade Tip Height)
- Proposed Bespoke Hardstanding Envelope
- Proposed Permanent Hardstanding
- Proposed Temporary Hardstanding
- Proposed Clearance Area
- Potential Borrow Pit
- Proposed Access Track / Turning Head
- Proposed Floating Access Track
- Existing Road (To Be Upgraded)
- Peat Probe Location

Peat Depth (m)

- 0.5 - 1
- 1 - 1.5
- 1.5 - 2
- 2 - 2.5
- 2.5 - 3
- >3

0 100 200
Metres

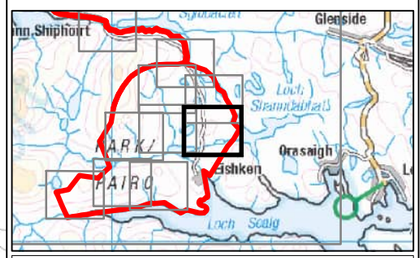

Eurowind Energy

SLR
4/5 LOCHSIDE VIEW
EDINBURGH PARK
EDINBURGH
EH12 9DH
T: +44 (0)131 335 6830
www.slrconsulting.com

UISENIS WIND FARM - EIA

APPENDIX - PLHRA

PEAT DEPTH > 0.5M

FIGURE 10.1.7i

Scale 1:5,000 @ A3

Date AUGUST 2023

Contains Ordnance Survey data © Crown copyright and database rights (2023) 0100031673.

© This drawing and its content are the copyright of SLR Consulting Ltd and may not be reproduced or amended except by prior written permission. SLR Consulting Ltd accepts no liability for any amendments made by other persons.

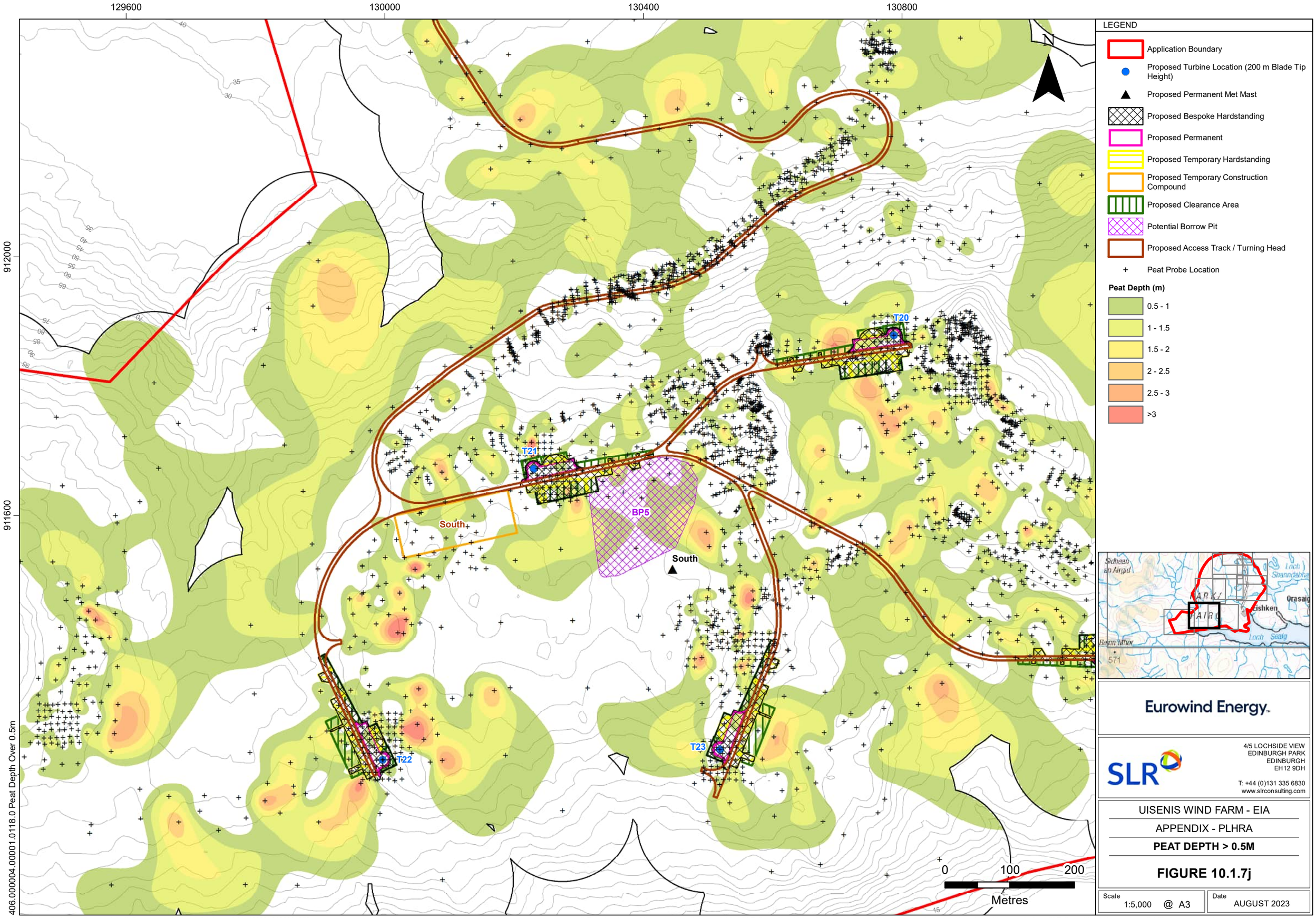

Contains Ordnance Survey data © Crown copyright and database rights (2023) 0100031673.

© This drawing and its content are the copyright of SLR Consulting Ltd and may not be reproduced or amended except by prior written permission. SLR Consulting Ltd accepts no liability for any amendments made by other persons.

128000 128400 128800 129200

911600

911200

T19 T20 T23 T24 T25 BP5

N

0 100 200
Metres

LEGEND

- Application Boundary
- Proposed Turbine Location (180 m Blade Tip Height)
- Proposed Turbine Location (200 m Blade Tip Height)
- Proposed Bespoke Hardstanding Envelope
- Proposed Permanent Hardstanding
- Proposed Temporary Hardstanding
- Proposed Clearance Area
- Potential Borrow Pit
- Proposed Access Track / Turning Head
- Proposed Floating Access Track
- Peat Probe Location

Peat Depth (m)

- 0.5 - 1
- 1 - 1.5
- 1.5 - 2
- 2 - 2.5
- 2.5 - 3
- >3

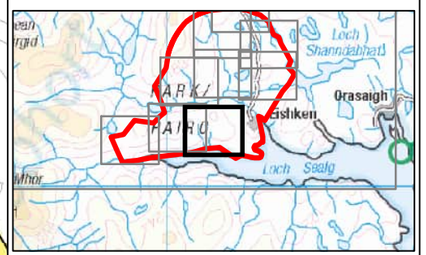

Eurowind Energy

SLR
4/5 LOCHSIDE VIEW
EDINBURGH PARK
EDINBURGH
EH12 9DH
T: +44 (0)131 335 6830
www.slrconsulting.com

UISENIS WIND FARM - EIA

APPENDIX - PLHRA

PEAT DEPTH > 0.5M

FIGURE 10.1.7k

Scale 1:5,000 @ A3

Date AUGUST 2023

406.000004.00001.0118.0 Peat Depth Over 0.5m

Contains Ordnance Survey data © Crown copyright and database rights (2023) 0100031673.

© This drawing and its content are the copyright of SLR Consulting Ltd and may not be reproduced or amended except by prior written permission. SLR Consulting Ltd accepts no liability for any amendments made by other persons.

N

LEGEND

- Application Boundary
- + Peat Probe Location

Peat Depth (m)

- 0.5 - 1
- 1 - 1.5
- 1.5 - 2
- 2 - 2.5
- 2.5 - 3
- >3

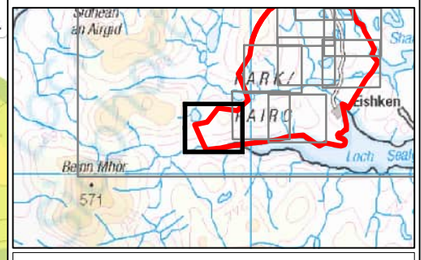

Eurowind Energy

SLR
4/5 LOCHSIDE VIEW
EDINBURGH PARK
EDINBURGH
EH12 9DH
T: +44 (0)131 335 6830
www.slrconsulting.com

UISENIS WIND FARM - EIA

APPENDIX - PLHRA

PEAT DEPTH > 0.5M

FIGURE 10.1.7I

Scale 1:5,000 @ A3

Date AUGUST 2023

406.000004.00001.0118.0 Peat Depth Over 0.5m

Contains Ordnance Survey data © Crown copyright and database rights (2023) 0100031673.

© This drawing and its content are the copyright of SLR Consulting Ltd and may not be reproduced or amended except by prior written permission. SLR Consulting Ltd accepts no liability for any amendments made by other persons.

126000 129000 132000 135000

919000 916000 913000

406.000004.00001.0119.0 Slope

N

T1 T2 T3 T4 T5 T6 T7 T8 T9 T10 T11 T12 T13 T14 T15 T16 T17 T18 T19 T20 T21 T22 T23 T24 T25

0 1 2
Kilometres

LEGEND

- Application Boundary
- Proposed Turbine Location (180 m Blade Tip Height)
- Proposed Turbine Location (200 m Blade Tip Height)
- Proposed Permanent Met Mast
- Proposed Bespoke Hardstanding Envelope
- Proposed Permanent Substation
- Proposed Permanent Hardstanding
- Proposed Temporary Hardstanding
- Proposed Temporary Bridge Alignment
- Proposed Temporary Construction Compound
- Proposed Clearance Area
- Potential Borrow Pit
- Proposed Access Track / Turning Head
- Proposed Floating Access Track
- Existing Road (To Be Upgraded)

Slope (Degrees) - OS Terrain 5

- 0 - 2
- 2 - 4
- 4 - 8
- 8 - 12
- >12

Eurowind Energy

SLR
4/5 LOCHSIDE VIEW
EDINBURGH PARK
EDINBURGH
EH12 9DH
T: +44 (0)131 335 6830
www.slrconsulting.com

UISENIS WIND FARM - EIA

APPENDIX - PLHRA

SLOPE

FIGURE 10.1.8a

Scale 1:35,000 @ A3

Date AUGUST 2023

Contains Ordnance Survey data © Crown copyright and database rights (2023) 0100031673.

© This drawing and its content are the copyright of SLR Consulting Ltd and may not be reproduced or amended except by prior written permission. SLR Consulting Ltd accepts no liability for any amendments made by other persons.

125600 126000 126400 126800

920000 919600 919200

406.000004,00001.0119.0 Slope

N

LEGEND

Application Boundary

Existing Road (To Be Upgraded)

Slope (Degrees) - OS Terrain 5

0 - 2

2 - 4

4 - 8

8 - 12

>12

0 100 200

Metres

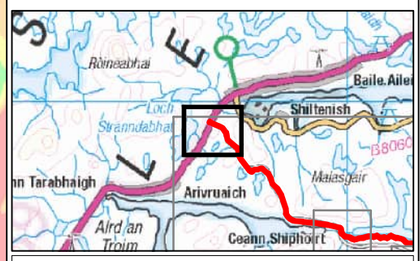

Eurowind Energy

SLR

4/5 LOCHSIDE VIEW
EDINBURGH PARK
EDINBURGH
EH12 9DH

T: +44 (0)131 335 6830
www.slrconsulting.com

UISENIS WIND FARM - EIA

APPENDIX - PLHRA

SLOPE

FIGURE 10.1.8b

Scale 1:5,000 @ A3

Date AUGUST 2023

Contains Ordnance Survey data © Crown copyright and database rights (2023) 0100031673.

© This drawing and its content are the copyright of SLR Consulting Ltd and may not be reproduced or amended except by prior written permission. SLR Consulting Ltd accepts no liability for any amendments made by other persons.

129200
129600
130000
130400
916800
916400
916000
406.000004.00001.0119.0 Slope

N

LEGEND

Application Boundary

Proposed Temporary Bridge Alignment

Existing Road (To Be Upgraded)

Slope (Degrees) - OS Terrain 5

0 - 2

2 - 4

4 - 8

8 - 12

>12

0 100 200

Metres

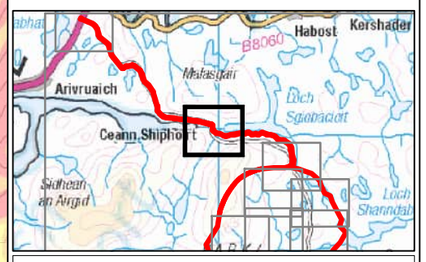

Eurowind Energy

SLR

4/5 LOCHSIDE VIEW
EDINBURGH PARK
EDINBURGH
EH12 9DH

T: +44 (0)131 335 6830
www.slrconsulting.com

UISENIS WIND FARM - EIA

APPENDIX - PLHRA

SLOPE

FIGURE 10.1.8c

Scale 1:5,000 @ A3

Date AUGUST 2023

Contains Ordnance Survey data © Crown copyright and database rights (2023) 0100031673.

© This drawing and its content are the copyright of SLR Consulting Ltd and may not be reproduced or amended except by prior written permission. SLR Consulting Ltd accepts no liability for any amendments made by other persons.

131600
132000
132400
915600
915200
914800
406.000004.00001.0119.0 Slope

T1
T2

0 100 200
Metres

N

LEGEND

- Application Boundary
- Proposed Turbine Location (180 m Blade Tip Height)
- Proposed Turbine Location (200 m Blade Tip Height)
- Proposed Bespoke Hardstanding Envelope
- Proposed Permanent Hardstanding
- Proposed Temporary Hardstanding
- Proposed Clearance Area
- Proposed Access Track / Turning Head
- Existing Road (To Be Upgraded)

Slope (Degrees) - OS Terrain 5

- 0 - 2
- 2 - 4
- 4 - 8
- 8 - 12
- >12

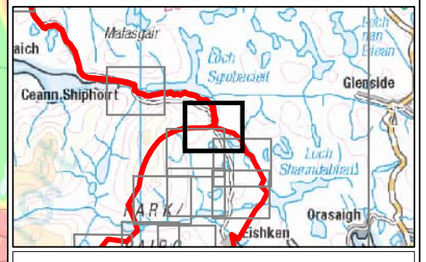

Eurowind Energy

SLR
4/5 LOCHSIDE VIEW
EDINBURGH PARK
EDINBURGH
EH12 9DH

T: +44 (0)131 335 6830
www.slrconsulting.com

UISENIS WIND FARM - EIA

APPENDIX - PLHRA

SLOPE

FIGURE 10.1.8d

Scale 1:5,000 @ A3

Date AUGUST 2023

Contains Ordnance Survey data © Crown copyright and database rights (2023) 0100031673.

© This drawing and its content are the copyright of SLR Consulting Ltd and may not be reproduced or amended except by prior written permission. SLR Consulting Ltd accepts no liability for any amendments made by other persons.

130800 131200 131600 132000 132400

914800 914400 914000

406.000004.00001.0119.0 Slope

T1 T2 T3 T4 T5 T8 T9 BP2 BP3

N

North

0 100 200
Metres

LEGEND

- Application Boundary
- Proposed Turbine Location (180 m Blade Tip Height)
- Proposed Turbine Location (200 m Blade Tip Height)
- Proposed Permanent Met Mast
- Proposed Bespoke Hardstanding Envelope
- Proposed Permanent Hardstanding
- Proposed Temporary Hardstanding
- Proposed Clearance Area
- Potential Borrow Pit
- Proposed Access Track / Turning Head
- Proposed Floating Access Track
- Existing Road (To Be Upgraded)

Slope (Degrees) - OS Terrain 5

- 0 - 2
- 2 - 4
- 4 - 8
- 8 - 12
- >12

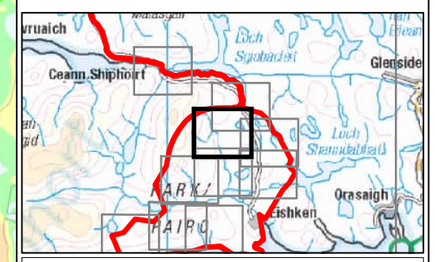

Eurowind Energy

SLR
4/5 LOCHSIDE VIEW
EDINBURGH PARK
EDINBURGH
EH12 9DH
T: +44 (0)131 335 6830
www.slrconsulting.com

UISENIS WIND FARM - EIA

APPENDIX - PLHRA

SLOPE

FIGURE 10.1.8e

Scale 1:5,000 @ A3

Date AUGUST 2023

Contains Ordnance Survey data © Crown copyright and database rights (2023) 0100031673.

© This drawing and its content are the copyright of SLR Consulting Ltd and may not be reproduced or amended except by prior written permission. SLR Consulting Ltd accepts no liability for any amendments made by other persons.

132400 132800 133200 133600

914400

914000

913600

406.000004.00001.0119.0 Slope

T2 BP1 T6 T7 BP3 T8

N

0 100 200
Metres

LEGEND

- Application Boundary
- Proposed Turbine Location (200 m Blade Tip Height)
- Proposed Bespoke Hardstanding Envelope
- Proposed Permanent Substation
- Proposed Permanent Hardstanding
- Proposed Temporary Hardstanding
- Proposed Clearance Area
- Potential Borrow Pit
- Proposed Access Track / Turning Head
- Proposed Floating Access Track
- Existing Road (To Be Upgraded)

Slope (Degrees) - OS Terrain 5

- 0 - 2
- 2 - 4
- 4 - 8
- 8 - 12
- >12

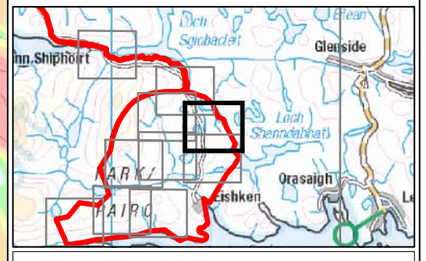

Eurowind Energy

SLR
4/5 LOCHSIDE VIEW
EDINBURGH PARK
EDINBURGH
EH12 9DH
T: +44 (0)131 335 6830
www.slrconsulting.com

UISENIS WIND FARM - EIA

APPENDIX - PLHRA

SLOPE

FIGURE 10.1.8f

Scale 1:5,000 @ A3

Date AUGUST 2023

Contains Ordnance Survey data © Crown copyright and database rights (2023) 0100031673.

© This drawing and its content are the copyright of SLR Consulting Ltd and may not be reproduced or amended except by prior written permission. SLR Consulting Ltd accepts no liability for any amendments made by other persons.

130800 131200 131600 132000

913600

913200

912800

406.000004,00001.0119.0 Slope

T9 T10 T11 T13 T14 T15 T8 BP3 North North

N

0 100 200

Metres

LEGEND

- Application Boundary
- Proposed Turbine Location (200 m Blade Tip Height)
- Proposed Permanent Met Mast
- Proposed Bespoke Hardstanding Envelope
- Proposed Permanent Hardstanding
- Proposed Temporary Hardstanding
- Proposed Temporary Construction Compound
- Proposed Clearance Area
- Potential Borrow Pit
- Proposed Access Track / Turning Head
- Proposed Floating Access Track

Slope (Degrees) - OS Terrain 5

- 0 - 2
- 2 - 4
- 4 - 8
- 8 - 12
- >12

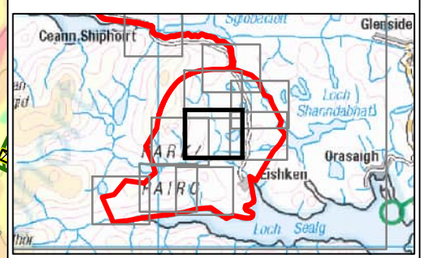

Eurowind Energy

SLR

4/5 LOCHSIDE VIEW
EDINBURGH PARK
EDINBURGH
EH12 9DH

T: +44 (0)131 335 6830
www.slrconsulting.com

UISENIS WIND FARM - EIA

APPENDIX - PLHRA

SLOPE

FIGURE 10.1.8g

Scale 1:5,000 @ A3

Date AUGUST 2023

Contains Ordnance Survey data © Crown copyright and database rights (2023) 0100031673.

© This drawing and its content are the copyright of SLR Consulting Ltd and may not be reproduced or amended except by prior written permission. SLR Consulting Ltd accepts no liability for any amendments made by other persons.

132400 132800 133200 133600

913600 913200 912800

T10 T12 T13 T14

N

0 100 200
Metres

LEGEND

- Application Boundary
- Proposed Turbine Location (180 m Blade Tip Height)
- Proposed Turbine Location (200 m Blade Tip Height)
- Proposed Bespoke Hardstanding Envelope
- Proposed Permanent Hardstanding
- Proposed Temporary Hardstanding
- Proposed Clearance Area
- Proposed Access Track / Turning Head

Slope (Degrees) - OS Terrain 5

- 0 - 2
- 2 - 4
- 4 - 8
- 8 - 12
- >12

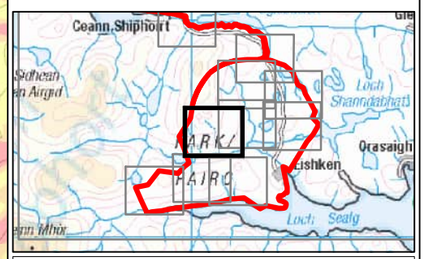

Eurowind Energy

SLR
4/5 LOCHSIDE VIEW
EDINBURGH PARK
EDINBURGH
EH12 9DH
T: +44 (0)131 335 6830
www.slrconsulting.com

UISENIS WIND FARM - EIA

APPENDIX - PLHRA

SLOPE

FIGURE 10.1.8h

Scale 1:5,000 @ A3

Date AUGUST 2023

406.000004.00001.0119.0 Slope

Contains Ordnance Survey data © Crown copyright and database rights (2023) 0100031673.

© This drawing and its content are the copyright of SLR Consulting Ltd and may not be reproduced or amended except by prior written permission. SLR Consulting Ltd accepts no liability for any amendments made by other persons.

130800
131200
131600
132000
912000
911600
406.000004,00001.0119.0 Slope

BP3
T8
T17
T18
BP4
T16

N

LEGEND

- Application Boundary
- Proposed Turbine Location (200 m Blade Tip Height)
- Proposed Bespoke Hardstanding Envelope
- Proposed Permanent Hardstanding
- Proposed Temporary Hardstanding
- Proposed Clearance Area
- Potential Borrow Pit
- Proposed Access Track / Turning Head
- Proposed Floating Access Track
- Existing Road (To Be Upgraded)

Slope (Degrees) - OS Terrain 5

- 0 - 2
- 2 - 4
- 4 - 8
- 8 - 12
- >12

0 100 200
Metres

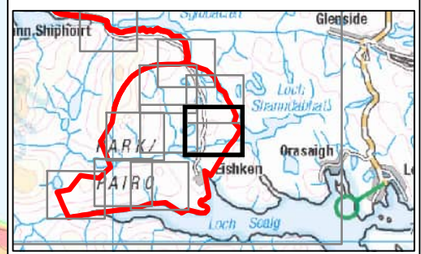

Eurowind Energy

SLR
4/5 LOCHSIDE VIEW
EDINBURGH PARK
EDINBURGH
EH12 9DH
T: +44 (0)131 335 6830
www.slrconsulting.com

UISENIS WIND FARM - EIA

APPENDIX - PLHRA

SLOPE

FIGURE 10.1.8i

Scale 1:5,000 @ A3

Date AUGUST 2023

Contains Ordnance Survey data © Crown copyright and database rights (2023) 0100031673.

© This drawing and its content are the copyright of SLR Consulting Ltd and may not be reproduced or amended except by prior written permission. SLR Consulting Ltd accepts no liability for any amendments made by other persons.

129600 130000 130400 130800

912000

911600

406.000004.00001.0119.0 Slope

N

T20

T21

BP5

South

South

T22

T23

0 100 200

Metres

LEGEND

- Application Boundary
- Proposed Turbine Location (200 m Blade Tip Height)
- Proposed Permanent Met Mast
- Proposed Bespoke Hardstanding Envelope
- Proposed Permanent Hardstanding
- Proposed Temporary Hardstanding
- Proposed Temporary Construction Compound
- Proposed Clearance Area
- Potential Borrow Pit
- Proposed Access Track / Turning Head

Slope (Degrees) - OS Terrain 5

- 0 - 2
- 2 - 4
- 4 - 8
- 8 - 12
- >12

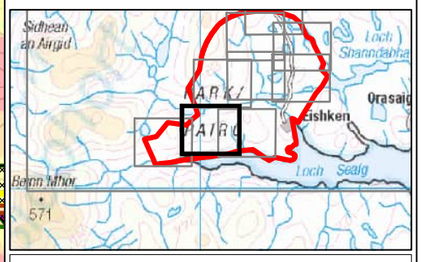

Eurowind Energy

SLR

4/5 LOCHSIDE VIEW
EDINBURGH PARK
EDINBURGH
EH12 9DH

T: +44 (0)131 335 6830
www.slrconsulting.com

UISENIS WIND FARM - EIA

APPENDIX - PLHRA

SLOPE

FIGURE 10.1.8j

Scale 1:5,000 @ A3

Date AUGUST 2023

Contains Ordnance Survey data © Crown copyright and database rights (2023) 0100031673.

© This drawing and its content are the copyright of SLR Consulting Ltd and may not be reproduced or amended except by prior written permission. SLR Consulting Ltd accepts no liability for any amendments made by other persons.

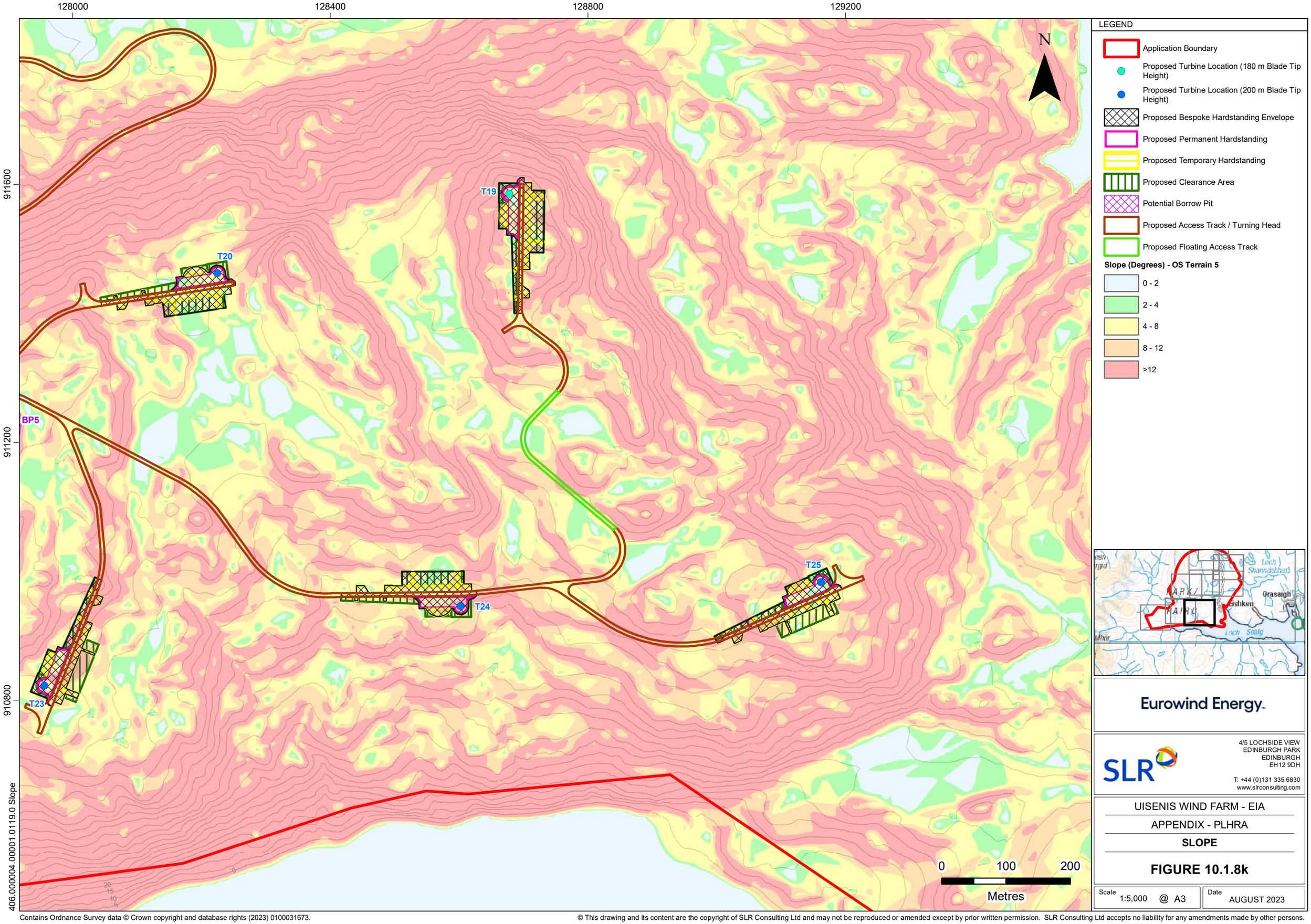

Eurowind Energy

SLR

4/5 LOCHSIDE VIEW
EDINBURGH PARK
EDINBURGH
EH12 9DH

T: +44 (0)131 335 6830
www.slrconsulting.com

UISENIS WIND FARM - EIA

APPENDIX - PLHRA

SLOPE

FIGURE 10.1.8k

Scale	Date
1:5,000 @ A3	AUGUST 2023

Contains Ordnance Survey data © Crown copyright and database rights (2023) 0100031673.

© This drawing and its content are the copyright of SLR Consulting Ltd and may not be reproduced or amended except by prior written permission. SLR Consulting Ltd accepts no liability for any amendments made by other persons.

LEGEND

Application Boundary

Slope (Degrees) - OS Terrain 5

- 0 - 2
- 2 - 4
- 4 - 8
- 8 - 12
- >12

N

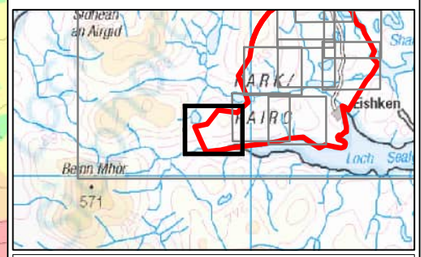

Eurowind Energy

SLR

4/5 LOCHSIDE VIEW
EDINBURGH PARK
EDINBURGH
EH12 9DH

T: +44 (0)131 335 6830
www.slrconsulting.com

UISENIS WIND FARM - EIA

APPENDIX - PLHRA

SLOPE

FIGURE 10.1.8I

Scale 1:5,000 @ A3

Date AUGUST 2023

406.000004.00001.0119.0 Slope

Contains Ordnance Survey data © Crown copyright and database rights (2023) 0100031673.

© This drawing and its content are the copyright of SLR Consulting Ltd and may not be reproduced or amended except by prior written permission. SLR Consulting Ltd accepts no liability for any amendments made by other persons.

126000 129000 132000 135000

919000 916000 913000

406.000004.00001.0120.0 Peat Slide Risk

N

LEGEND

- Application Boundary
- Proposed Turbine Location (180 m Blade Tip Height)
- Proposed Turbine Location (200 m Blade Tip Height)
- Proposed Permanent Met Mast
- Proposed Bespoke Hardstanding Envelope
- Proposed Permanent Substation
- Proposed Permanent Hardstanding
- Proposed Temporary Hardstanding
- Proposed Temporary Bridge Alignment
- Proposed Temporary Construction Compound
- Proposed Clearance Area
- Potential Borrow Pit
- Proposed Access Track / Turning Head
- Proposed Floating Access Track
- Existing Road (To Be Upgraded)
- Identified Risk Area

Peat Slide Risk

- High
- Medium
- Low
- Negligible

Eurowind Energy

SLR
4/5 LOCHSIDE VIEW
EDINBURGH PARK
EDINBURGH
EH12 9DH
T: +44 (0)131 335 6830
www.slrconsulting.com

UISENIS WIND FARM - EIA

APPENDIX - PLHRA

PEAT SLIDE RISK

FIGURE 10.1.9a

Scale 1:35,000 @ A3

Date AUGUST 2023

0 1 2 Kilometres

Contains Ordnance Survey data © Crown copyright and database rights (2023) 0100031673.

© This drawing and its content are the copyright of SLR Consulting Ltd and may not be reproduced or amended except by prior written permission. SLR Consulting Ltd accepts no liability for any amendments made by other persons.

125600 126000 126400 126800

920000 919600 919200

406.000004.00001.0120.0 Peat Slide Risk

N

LEGEND

Application Boundary

Existing Road (To Be Upgraded)

Peat Slide Risk

High

Medium

Low

Negligible

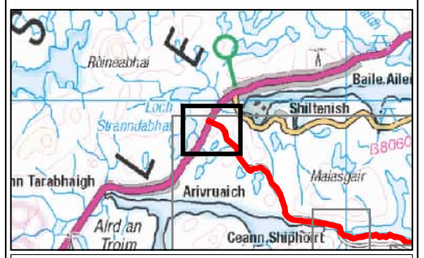

0 100 200

Metres

Eurowind Energy

SLR

4/5 LOCHSIDE VIEW
EDINBURGH PARK
EDINBURGH
EH12 9DH

T: +44 (0)131 335 6830
www.slrconsulting.com

UISENIS WIND FARM - EIA

APPENDIX - PLHRA

PEAT SLIDE RISK

FIGURE 10.1.9b

Scale 1:5,000 @ A3

Date AUGUST 2023

Contains Ordnance Survey data © Crown copyright and database rights (2023) 0100031673.

© This drawing and its content are the copyright of SLR Consulting Ltd and may not be reproduced or amended except by prior written permission. SLR Consulting Ltd accepts no liability for any amendments made by other persons.

129200 129600 130000 130400

916800 916400 916000

406.000004.00001.0120.0 Peat Slide Risk

N

LEGEND

Application Boundary

Proposed Temporary Bridge Alignment

Existing Road (To Be Upgraded)

Peat Slide Risk

High

Medium

Low

Negligible

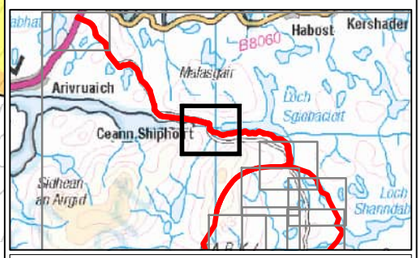

Eurowind Energy

SLR

4/5 LOCHSIDE VIEW
EDINBURGH PARK
EDINBURGH
EH12 9DH

T: +44 (0)131 335 6830
www.slrconsulting.com

UISENIS WIND FARM - EIA

APPENDIX - PLHRA

PEAT SLIDE RISK

FIGURE 10.1.9c

Scale 1:5,000 @ A3

Date AUGUST 2023

0 100 200

Metres

Contains Ordnance Survey data © Crown copyright and database rights (2023) 0100031673.

© This drawing and its content are the copyright of SLR Consulting Ltd and may not be reproduced or amended except by prior written permission. SLR Consulting Ltd accepts no liability for any amendments made by other persons.

131600 132000 132400 132800

915600

915200

914800

406.000004,00001,0120,0 Peat Slide Risk

N

LEGEND

- Application Boundary
- Proposed Turbine Location (180 m Blade Tip Height)
- Proposed Turbine Location (200 m Blade Tip Height)
- Proposed Bespoke Hardstanding Envelope
- Proposed Permanent Hardstanding
- Proposed Temporary Hardstanding
- Proposed Clearance Area
- Proposed Access Track / Turning Head
- Existing Road (To Be Upgraded)
- Identified Risk Area
- Direction of Peat Slide

Peat Slide Risk

- High
- Medium
- Low
- Negligible

T1 T2 1 2 3

0 100 200

Metres

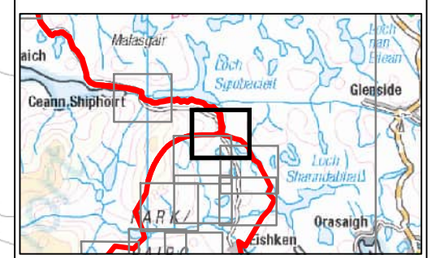

Eurowind Energy

SLR
4/5 LOCHSIDE VIEW
EDINBURGH PARK
EDINBURGH
EH12 9DH
T: +44 (0)131 335 6830
www.slrconsulting.com

UISENIS WIND FARM - EIA

APPENDIX - PLHRA

PEAT SLIDE RISK

FIGURE 10.1.9d

Scale 1:5,000 @ A3

Date AUGUST 2023

Contains Ordnance Survey data © Crown copyright and database rights (2023) 0100031673.

© This drawing and its content are the copyright of SLR Consulting Ltd and may not be reproduced or amended except by prior written permission. SLR Consulting Ltd accepts no liability for any amendments made by other persons.

130800 131200 131600 132000 132400

914800 914400 914000

406.000004,00001,0120,0 Peat Slide Risk

N

LEGEND

- Application Boundary
- Proposed Turbine Location (180 m Blade Tip Height)
- Proposed Turbine Location (200 m Blade Tip Height)
- Proposed Permanent Met Mast
- Proposed Bespoke Hardstanding Envelope
- Proposed Permanent Hardstanding
- Proposed Temporary Hardstanding
- Proposed Clearance Area
- Potential Borrow Pit
- Proposed Access Track / Turning Head
- Proposed Floating Access Track
- Existing Road (To Be Upgraded)
- Identified Risk Area
- Direction of Peat Slide

Peat Slide Risk

- High
- Medium
- Low
- Negligible

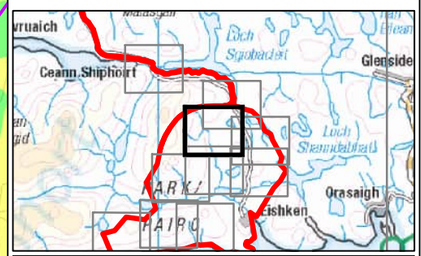

Eurowind Energy

SLR
4/5 LOCHSIDE VIEW
EDINBURGH PARK
EDINBURGH
EH12 9DH
T: +44 (0)131 335 6830
www.slrconsulting.com

UISENIS WIND FARM - EIA

APPENDIX - PLHRA

PEAT SLIDE RISK

FIGURE 10.1.9e

Scale 1:5,000 @ A3

Date AUGUST 2023

North

0 100 200

Metres

Contains Ordnance Survey data © Crown copyright and database rights (2023) 0100031673.

© This drawing and its content are the copyright of SLR Consulting Ltd and may not be reproduced or amended except by prior written permission. SLR Consulting Ltd accepts no liability for any amendments made by other persons.

132400 132800 133200 133600

914400

914000

406.000004.00001.0120.0 Peat Slide Risk

T2 3 12 13 BP1 T6 14 15 T7 11 BP3 T8

N

LEGEND

- Application Boundary
- Proposed Turbine Location (200 m Blade Tip Height)
- Proposed Bespoke Hardstanding Envelope
- Proposed Permanent Substation
- Proposed Permanent Hardstanding
- Proposed Temporary Hardstanding
- Proposed Clearance Area
- Potential Borrow Pit
- Proposed Access Track / Turning Head
- Proposed Floating Access Track
- Existing Road (To Be Upgraded)
- Identified Risk Area
- Direction of Peat Slide

Peat Slide Risk

- High
- Medium
- Low
- Negligible

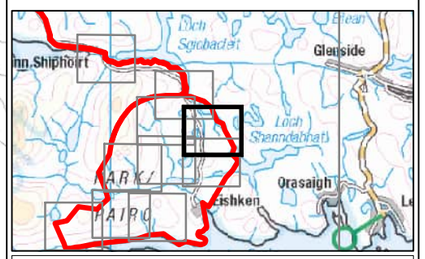

0 100 200

Metres

Eurowind Energy

SLR
4/5 LOCHSIDE VIEW
EDINBURGH PARK
EDINBURGH
EH12 9DH
T: +44 (0)131 335 6830
www.slrconsulting.com

UISENIS WIND FARM - EIA

APPENDIX - PLHRA

PEAT SLIDE RISK

FIGURE 10.1.9f

Scale 1:5,000 @ A3

Date AUGUST 2023

Contains Ordnance Survey data © Crown copyright and database rights (2023) 0100031673.

© This drawing and its content are the copyright of SLR Consulting Ltd and may not be reproduced or amended except by prior written permission. SLR Consulting Ltd accepts no liability for any amendments made by other persons.

130800 131200 131600 132000 132400

913600 913200

406.000004.00001.0120.0 Peat Slide Risk 00

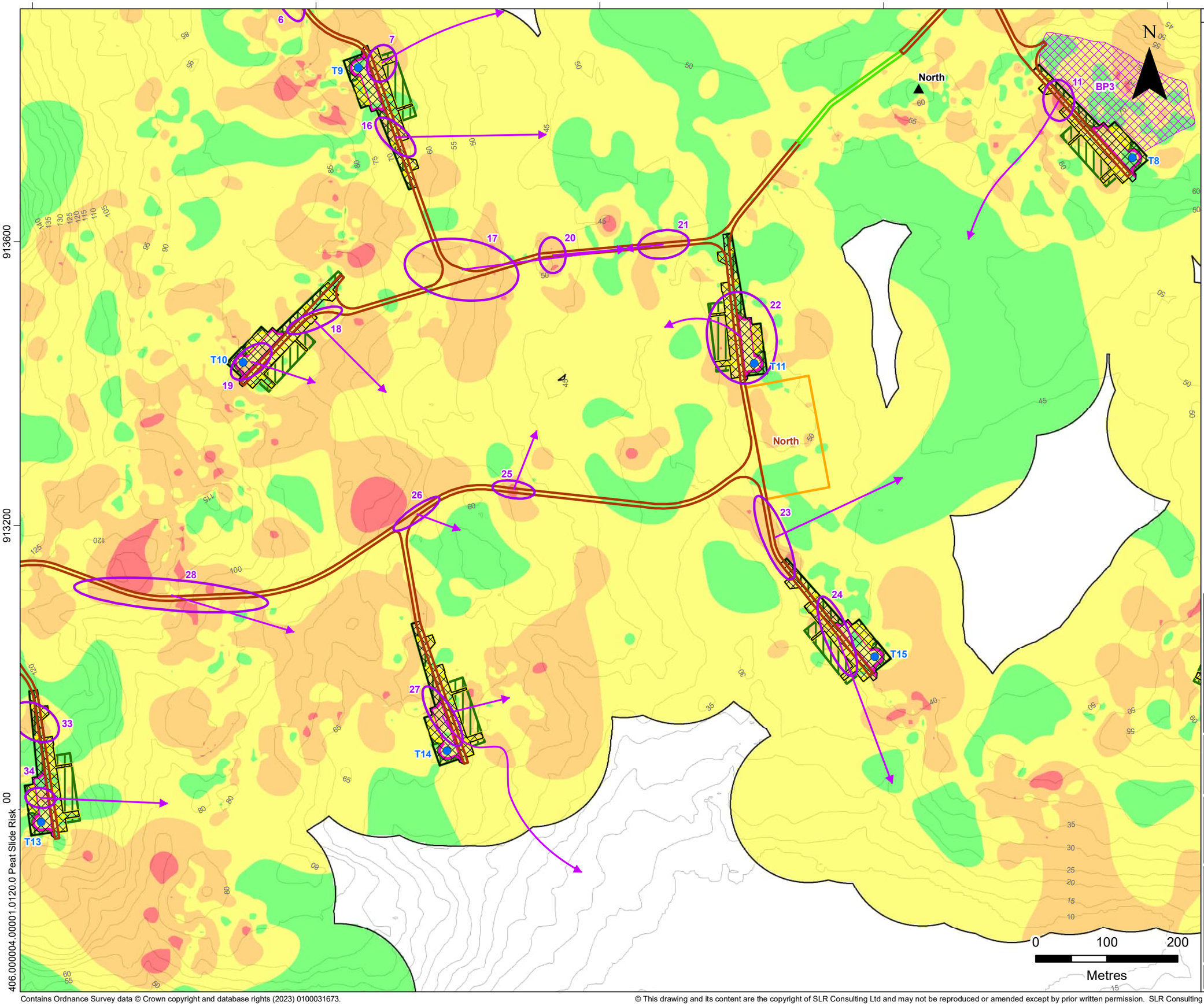

LEGEND

- Application Boundary
- Proposed Turbine Location (200 m Blade Tip Height)
- Proposed Permanent Met Mast
- Proposed Bespoke Hardstanding Envelope
- Proposed Permanent Hardstanding
- Proposed Temporary Hardstanding
- Proposed Temporary Construction Compound
- Proposed Clearance Area
- Potential Borrow Pit
- Proposed Access Track / Turning Head
- Proposed Floating Access Track
- Identified Risk Area
- Direction of Peat Slide

Peat Slide Risk

- High
- Medium
- Low
- Negligible

Eurowind Energy

SLR
4/5 LOCHSIDE VIEW
EDINBURGH PARK
EDINBURGH
EH12 9DH
T: +44 (0)131 335 6830
www.slrconsulting.com

UISENIS WIND FARM - EIA

APPENDIX - PLHRA

PEAT SLIDE RISK

FIGURE 10.1.9g

Scale 1:5,000 @ A3

Date AUGUST 2023

Contains Ordnance Survey data © Crown copyright and database rights (2023) 0100031673.

© This drawing and its content are the copyright of SLR Consulting Ltd and may not be reproduced or amended except by prior written permission. SLR Consulting Ltd accepts no liability for any amendments made by other persons.

130000 130400 130800 131200

913600

913200

912800

406.000004,00001,0120,0 Peat Slide Risk

N

T10 T12 T13 T14

17 18 19 25 26 27 28 29 30 31 32 33 34 35 36 37

0 100 200

Metres

LEGEND

- Application Boundary
- Proposed Turbine Location (180 m Blade Tip Height)
- Proposed Turbine Location (200 m Blade Tip Height)
- Proposed Bespoke Hardstanding Envelope
- Proposed Permanent Hardstanding
- Proposed Temporary Hardstanding
- Proposed Clearance Area
- Proposed Access Track / Turning Head
- Identified Risk Area
- Direction of Peat Slide

Peat Slide Risk

- High
- Medium
- Low
- Negligible

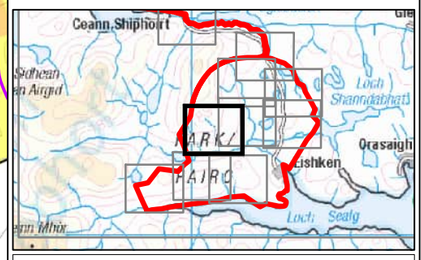

Eurowind Energy

SLR
4/5 LOCHSIDE VIEW
EDINBURGH PARK
EDINBURGH
EH12 9DH
T: +44 (0)131 335 6830
www.slrconsulting.com

UISENIS WIND FARM - EIA

APPENDIX - PLHRA

PEAT SLIDE RISK

FIGURE 10.1.9h

Scale 1:5,000 @ A3

Date AUGUST 2023

Contains Ordnance Survey data © Crown copyright and database rights (2023) 0100031673.

© This drawing and its content are the copyright of SLR Consulting Ltd and may not be reproduced or amended except by prior written permission. SLR Consulting Ltd accepts no liability for any amendments made by other persons.

132400 132800 133200 133600

913600 913200 912800

406.000004 .00001.0120.0 Peat Slide Risk

11 BP3 T8 T17 42 40 BP4 T16 38 39 43 44 T18

N

30 55 50 45 40 35 20 15 20 25 30 35 40 45 50 55 60 70 65 70 75 80

0 100 200

Metres

LEGEND

- Application Boundary
- Proposed Turbine Location (200 m Blade Tip Height)
- Proposed Bespoke Hardstanding Envelope
- Proposed Permanent Hardstanding
- Proposed Temporary Hardstanding
- Proposed Clearance Area
- Potential Borrow Pit
- Proposed Access Track / Turning Head
- Proposed Floating Access Track
- Existing Road (To Be Upgraded)
- Identified Risk Area
- Direction of Peat Slide

Peat Slide Risk

- High
- Medium
- Low
- Negligible

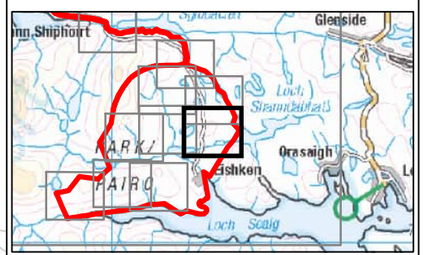

Eurowind Energy

SLR
4/5 LOCHSIDE VIEW
EDINBURGH PARK
EDINBURGH
EH12 9DH
T: +44 (0)131 335 6830
www.slrconsulting.com

UISENIS WIND FARM - EIA

APPENDIX - PLHRA

PEAT SLIDE RISK

FIGURE 10.1.9i

Scale 1:5,000 @ A3

Date AUGUST 2023

Contains Ordnance Survey data © Crown copyright and database rights (2023) 0100031673.

© This drawing and its content are the copyright of SLR Consulting Ltd and may not be reproduced or amended except by prior written permission. SLR Consulting Ltd accepts no liability for any amendments made by other persons.

129600 130000 130400 130800

912000

911600

406.000004.00001.0120.0 Peat Slide Risk

N

45 46 47 48 49 50 51 52 53 54 55 56 57 58 59 60 61 62 63 64

T20 T21 T22 T23

BP5

South

South

0 100 200

Metres

LEGEND

- Application Boundary
- Proposed Turbine Location (200 m Blade Tip Height)
- Proposed Permanent Met Mast
- Proposed Bespoke Hardstanding Envelope
- Proposed Permanent Hardstanding
- Proposed Temporary Hardstanding
- Proposed Temporary Construction Compound
- Proposed Clearance Area
- Potential Borrow Pit
- Proposed Access Track / Turning Head
- Identified Risk Area
- Direction of Peat Slide

Peat Slide Risk

- High
- Medium
- Low
- Negligible

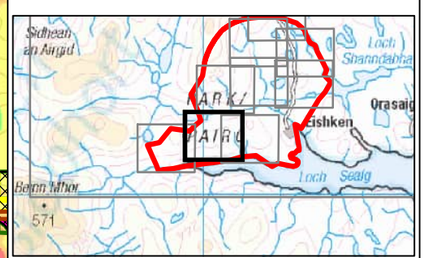

Eurowind Energy

SLR

4/5 LOCHSIDE VIEW
EDINBURGH PARK
EDINBURGH
EH12 9DH

T: +44 (0)131 335 6830
www.slrconsulting.com

UISENIS WIND FARM - EIA

APPENDIX - PLHRA

PEAT SLIDE RISK

FIGURE 10.1.9j

Scale 1:5,000 @ A3

Date AUGUST 2023

Contains Ordnance Survey data © Crown copyright and database rights (2023) 0100031673.

© This drawing and its content are the copyright of SLR Consulting Ltd and may not be reproduced or amended except by prior written permission. SLR Consulting Ltd accepts no liability for any amendments made by other persons.

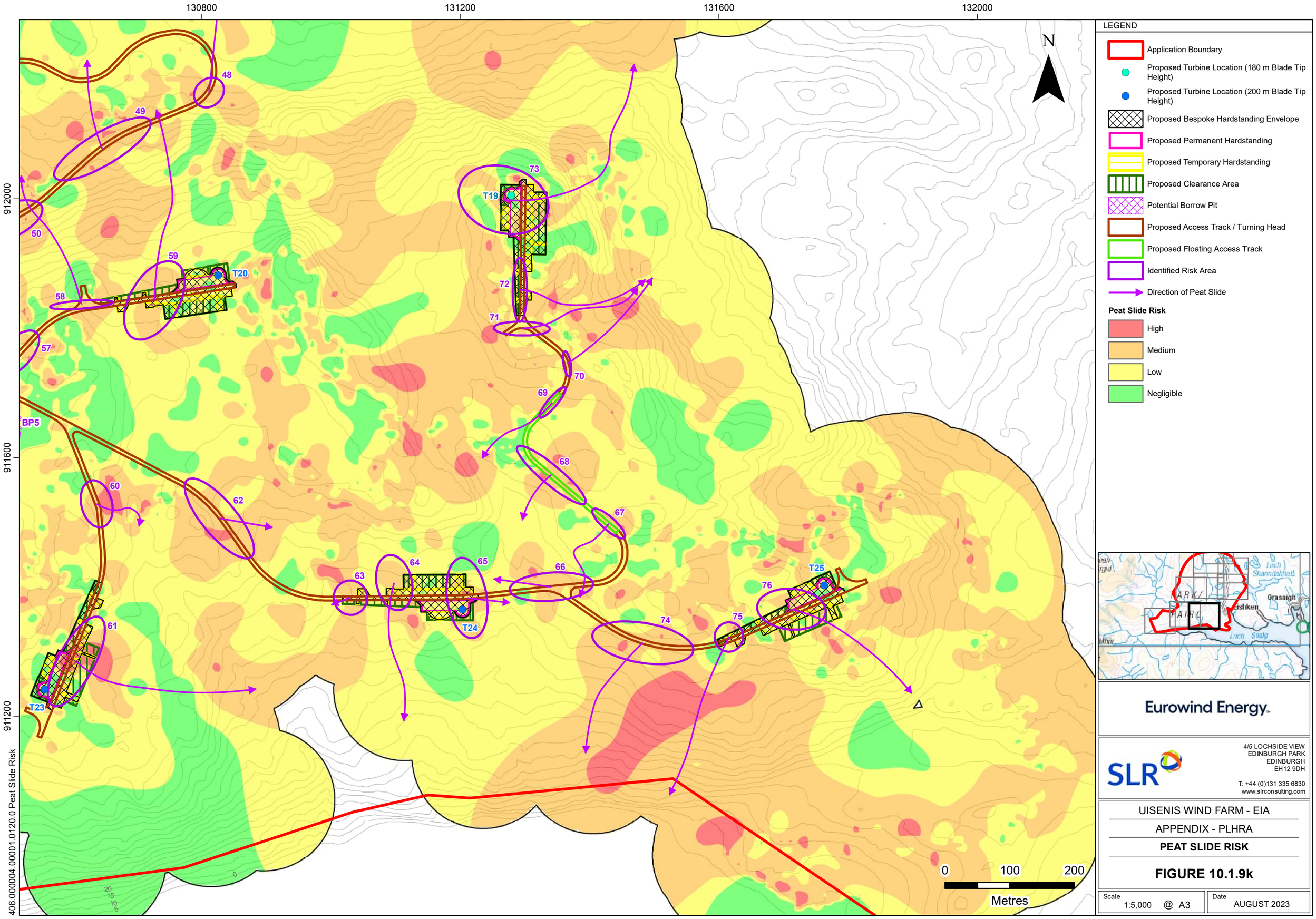

Contains Ordnance Survey data © Crown copyright and database rights (2023) 0100031673.

© This drawing and its content are the copyright of SLR Consulting Ltd and may not be reproduced or amended except by prior written permission. SLR Consulting Ltd accepts no liability for any amendments made by other persons.

128400 128800 129200 129600

912000 911600 911200

406.000004.00001.0120.0 Peat Slide Risk

N

LEGEND

Application Boundary

Peat Slide Risk

High

Medium

Low

Negligible

0 100 200

Metres

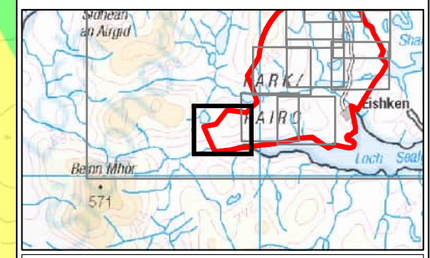

Eurowind Energy

SLR

4/5 LOCHSIDE VIEW
EDINBURGH PARK
EDINBURGH
EH12 9DH

T: +44 (0)131 335 6830
www.slrconsulting.com

UISENIS WIND FARM - EIA

APPENDIX - PLHRA

PEAT SLIDE RISK

FIGURE 10.1.9I

Scale 1:5,000 @ A3

Date AUGUST 2023

Contains Ordnance Survey data © Crown copyright and database rights (2023) 0100031673.

© This drawing and its content are the copyright of SLR Consulting Ltd and may not be reproduced or amended except by prior written permission. SLR Consulting Ltd accepts no liability for any amendments made by other persons.

TECHNICAL APPENDIX 10.2: PEAT MANAGEMENT PLAN

Uisenis Wind Farm

Prepared for: **Uisenis Power Limited**

SLR Ref: 405.V64341.00001
Version No: 1
August 2023

BASIS OF REPORT

This document has been prepared by SLR with reasonable skill, care and diligence, and taking account of the manpower, timescales and resources devoted to it by agreement with Uisenis Power Limited (the Client) as part or all of the services it has been appointed by the Client to carry out. It is subject to the terms and conditions of that appointment.

SLR shall not be liable for the use of or reliance on any information, advice, recommendations and opinions in this document for any purpose by any person other than the Client. Reliance may be granted to a third party only in the event that SLR and the third party have executed a reliance agreement or collateral warranty.

Information reported herein may be based on the interpretation of public domain data collected by SLR, and/or information supplied by the Client and/or its other advisors and associates. These data have been accepted in good faith as being accurate and valid.

The copyright and intellectual property in all drawings, reports, specifications, bills of quantities, calculations and other information set out in this report remain vested in SLR unless the terms of appointment state otherwise.

This document may contain information of a specialised and/or highly technical nature and the Client is advised to seek clarification on any elements which may be unclear to it.

Information, advice, recommendations and opinions in this document should only be relied upon in the context of the whole document and any documents referenced explicitly herein and should then only be used within the context of the appointment.

CONTENTS

1.0 INTRODUCTION 1
1.1 Scope of Assessment 1
1.2 Methodology 1
1.2.1 Requirements of National Planning Policy 4 1
1.2.2 Mitigation Hierarchy 2
1.2.3 Relevant Legislation and Guidance 3
1.2.4 Definition of Peat 3
2.0 SITE WORK 5
2.1 Peat Depth Survey 5
2.2 Peat Depth Results 6
2.3 Peat Condition 6
2.4 Substrate 7
2.5 Peat Depth at Infrastructure 7
3.0 POTENTIAL IMPACTS ON PEAT FROM CONSTRUCTION ACTIVITIES 9
3.1 Wind Turbines 9
3.2 Crane Hardstanding 9
3.3 Temporary Construction Compounds 9
3.4 Substation Compound 9
3.5 Borrow Pits 9
3.6 Access Tracks 10
3.7 Cable Trenching 10
4.0 PROPOSED MITIGATION DURING CONSTRUCTION 11
4.1 Wind Turbine Foundations 11
4.2 Hardstandings and Compounds 11
4.3 Borrow Pits 11
4.4 Access Tracks 11
4.4.1 Floating Access Tracks 12
4.4.2 Excavated Access Tracks 13
4.5 Cable Trenches 14
4.6 Peat Excavation, Storage and Transport 14
4.6.1 Excavation 14

4.6.2 Storage 14
4.6.3 Temporary Storage 15
4.6.4 Transport 15
4.6.5 Handling 15
4.7 Restoration 16
5.0 SITE BASED PEAT EXCAVATION AND MANAGEMENT ASSESSMENT 17
6.0 PEAT EXCAVATION CONSIDERATIONS 22
7.0 CONCLUSION 24

DOCUMENT REFERENCES

FIGURES

Figure 10.2.1: Site Location

Figure 10.2.2: Site Layout

Figure 10.2.3: Peat Depth

Figure 10.2.4: Peat Depth >0.5 m

Figure 10.2.5: Detailed Peat Depth Analysis for Turbines

ANNEX

Annex A: Excavated Materials Calculations

1.0 Introduction

This Stage 1 Peat Management Plan (PMP) has been undertaken by SLR Consulting Ltd (SLR).

The proposed Uisenis Wind Farm (proposed development) is located approximately 20km south west of Stornoway, on land within the Eisgen (Eishken) Estate on the Isle of Lewis (the Site) as shown on **Figure 10.2.1**. The Site is currently accessed via an unnamed road (Eishken Road) off the A859 between Balallan and Kintarvie. The road spans approximately 12.07km from the A859 to the Eishken Estate Lodge.

The proposed development would comprise 25 wind turbines with associated infrastructure:

- associated turbine formations and transformers;
- hardstanding areas for erecting cranes at each turbine location;
- upgrading of existing road and tracks;
- series of on-site access tracks connecting each turbine;
- underground cables linking the turbines to the grid connection;
- on-site substation compound;
- temporary construction compound(s);
- turning heads;
- meteorological masts; and
- borrow pit(s).

The Site layout is detailed on **Figure 10.2.2**. For a full description of the proposed development, please refer to Environmental Impact Assessment Report (EIA Report) **Chapter 3: Description of Development**.

1.1 Scope of Assessment

A comprehensive programme of soils and peat probing has been completed at the Site, detailed within **Technical Appendix 10.1: Peat Landslide and Hazard Risk Assessment (PLHRA)**. This document uses this information and provides indicative volumes for peat extraction and outlines recommendations for the handling, re-use and storage of peat during construction and operation of the Site.

Areas of the Site where soils are less than 0.5m thick are considered to be too thin to be classified as peat and are therefore classified as soils.

The purpose of this report is to ensure that there has been a systematic consideration of peat management and a quantitative assessment throughout the design process.

1.2 Methodology

1.2.1 Requirements of National Planning Policy 4

The intent of Policy 5 (Soils) of National Planning Policy 4 (NPF4)[1] is "*to protect carbon rich soils, restore peatlands and minimise the disturbance of soils from development*".

1 Scottish Government (2023). https://www.gov.scot/binaries/content/documents/govscot/publications/advice-and-guidance/2022/11/national-planning-framework-4-revised-draft/documents/national-planning-framework-4-revised-draft/national-planning-framework-4-revised-draft/govscot%3Adocument/national-planning-framework-4-revised-draft.pdf

The Policy states [5(a)] that development proposals should only be supported if they are designed and constructed:

- in accordance with the mitigation hierarchy by first avoiding and then minimising the amount of disturbance to soils on undeveloped land; and
- in a manner that protects soils from damage including from compaction and erosion, and that minimises soils sealing.

Further [5(c)] confirms that development proposals on peatland, carbon rich soils, and priority peatland will only be supported if:

- essential infrastructure and there is a specific locational need and no other suitable site;
- the generation of energy from renewable sources that optimises the contribution of the area to greenhouse gas emissions reductions targets;
- small-scale development directly linked to a rural business, farm or croft;
- supporting a fragile community in a rural or island area; or
- restoration of peatland habitats.

And [5(d)] confirms that where development on peatland, carbon-rich soils or priority peatland habitat is proposed, a detailed site specific assessment will be required to identify:

- the baseline depth, habitat condition quality and stability of carbon rich soils;
- the likely effects of the development on peatland, including on soil disturbance; and
- the likely net effects of the development on climate emissions and loss of carbon.

Policy 5 also confirms that the site specific (above) assessment [5(d)] "*should inform careful project design and ensure, in accordance with relevant guidance and the mitigation hierarchy, that adverse impacts are first avoided and then minimised through best practice. A peat management plan will be required to demonstrate that this approach has been followed, alongside other appropriate plans required for restoring and/ or enhancing the site into a functioning peatland system capable of achieving carbon sequestration*".

This Stage 1 PMP considers the protection and safeguarding of peat and seeks to fulfil the requirements of Policy 5(d).

1.2.2 Mitigation Hierarchy

SEPA[2,3] has published guidance regarding the mitigation hierarchy which is summarised below:

- Prevention – avoiding generating excess peat during construction (e.g., by avoiding peat areas or by using construction methods that do not require excavation such as floating tracks);
- Re-use – use of peat produced on site in restoration or landscaping, provided that its use is fully justified and suitable;
- Recycling / Recovery / Treatment – modify peat produced on site for use as fuel, or as a compost / soil conditioner, or dewater peat to improve its mechanical properties in support to re-use; and

[2] Scottish Environment Protection Agency. 2010. Regulatory Position Statement – Developments on Peat.
[3] Scottish Renewables, Scottish Environment Protection Agency. 2012. Guidance on the Assessment of Peat Volumes, Reuse of Excavated Peat and the Minimisation of Waste.

- Storage – storage of peat up to a depth of 2m is not classified as a waste and does not require authorisation from SEPA, however care must be taken to ensure that it does not cause environmental pollution.

1.2.3 Relevant Legislation and Guidance

Legislation relevant to the management of peat includes the following:

- The UK Climate Change Act 2008 (c 27);
- Environmental Protection Act 1990 (as amended);
- Landfill (Scotland) Regulations 2003 (as amended); and
- The Waste Management Licensing (Scotland) Regulations 2011.
- National Planning Framework for Scotland 4 (NPF4) (Scottish Government, February 2023);

Relevant guidance includes:

- SEPA Regulatory Position Statement - Developments on Peat (Scottish Environment Protection Agency, 2010);
- Good Practice during Windfarm Construction, 4th Edition (Scottish Renewables, Scottish Natural Heritage (now NatureScot), Scottish Environment Protection Agency, Forestry Commission Scotland, Historic Environment Scotland, Marine Scotland Science and AEECoW, 2019);
- Peat Landslide Hazard and Risk Assessments: Best Practice Guide for Proposed Electricity Generation Developments (Scottish Government, January 2017);
- SNH Carbon and Peatland Map 2016;
- Floating Roads on Peat - Report into Good Practice in Design, Construction and Use of Floating Roads on Peat with reference to Wind Farm Developments in Scotland (Forestry Commission Scotland & Scottish Natural Heritage, 2010);
- Managing Geotechnical Risk: Improving Productivity in UK Building and Construction (Institution of Civil Engineers, 2001);
- Ground Engineering Spoil: Good Management Practice CIRIA Report 179 (CIRIA, 1997);
- Scottish Roads Network Landslides Study Summary Report (Scottish Executive, 2005); and
- Guidelines for the Risk Management of Peat Slips on the Construction of Low Volume/Low-Cost Roads on Peat (Forestry Commission, 2006).

1.2.4 Definition of Peat

Peat is defined as a material consisting of the partially decomposed remains of plant material and organic matter preserved over a period in a waterlogged environment resulting in anaerobic conditions, and is of depths > 0.5m.

Peat can be classed as two principal types, the acrotelm layer, and the catotelm layer as shown on **Plate 1-1**.

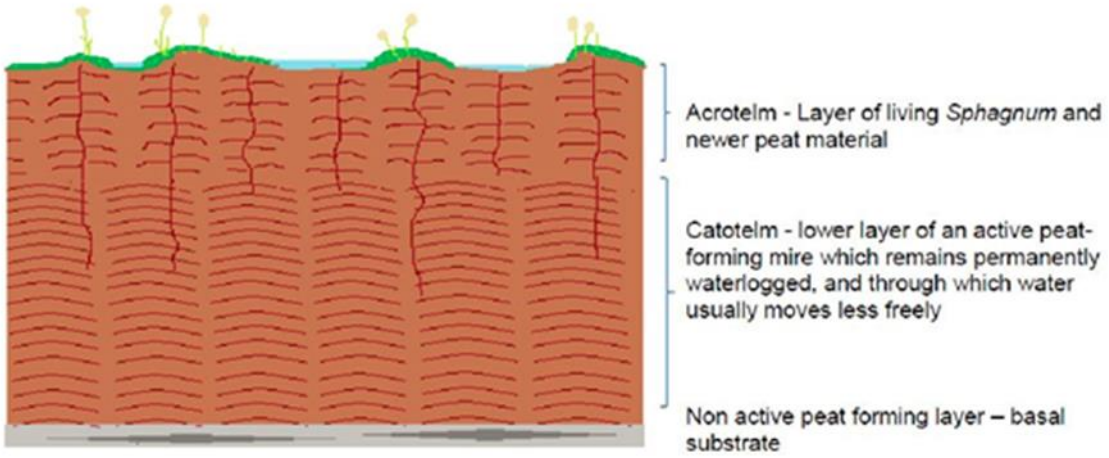

Plate 1-1 Drawing of two layered Structure of Active Bog Peatlands above Non-Active Peat

The acrotelm layer is found in the upper layer of peat where conditions are relatively dry and comprises living vegetation and partially decomposed plant material. Hydraulic conductivity in this layer tends to be higher in relation to distance from the water table. The thickness of the acrotelm layer varies depending on topography such as steepness of slope, peat hags, and hummocks. In particular, the acrotelm layer can be affected during periods of drought or as a consequence of drainage. Fibrous in texture, the acrotelm layer has some tensile strength and is generally considered to be stable for storage and re-use.

The catotelm layer is found under the acrotelm layer and comprises decayed plant material and organisms and is denser and with a very low hydraulic conductivity. The catotelm layer sits below the water table resulting in permanent anaerobic conditions. The catotelm layer is amorphous and has very low tensile strength making it less suitable for storage and re-use.

2.0 Site Work

2.1 Peat Depth Survey

Peat depth surveys have been undertaken across a number of phases by SLR and other parties. Existing peat probe data was carried out in support of the 2004 Muaitheabhal Wind Farm application, the 2010 Muaitheabhal Wind Farm Eastern Extension application, and the 2013 Muaitheabhal Wind Farm Southern Extension application (all now consented). This Peat Landslide Hazard Risk Assessment uses the peat depth data collected by SLR and also the peat depth data collected in support of the Muaitheabhal Wind Farm applications. The SLR surveys were carried out followed best practice guidance for developments on peatland[4,5].

Phase 1 peat probing resulted in probing on a 100m grid to allow for initial assessment of the Site which was used in preliminary Site layout designs. Phase 2 probing included detailed probing across the proposed infrastructure layout, focussing on access tracks, turbine locations and other Site infrastructure.

Peat is generally defined as an organic soil in excess of 0.5m, if the soil is less than 0.5m, then it is considered peaty soil. The peat was found to vary across the Site in terms of thickness and coverage.

Thin peat was classed as being 0.5m to 1.5m thick, with deposits in excess of this being classed as thick peat. The thickness ranges used were intended to reflect the probability of instability associated with both peat slides (in thin peat) and bog slides. Where the probing recorded less than 0.5m thick, this has been considered to be an organic/peaty soil rather than peat.

The thickness of the peat was assessed using a graduated peat probe, approximately 6mm diameter and capable of probing depths of up to 10m. This was pushed vertically into the peat, to refusal, and the depth recorded, together with a unique location number and the co-ordinates from a handheld Global Positioning System instrument (GPS). The accuracy of the GPS was quoted as ±2m, which was considered sufficiently accurate for this survey. All data was uploaded into a GIS database for incorporation into various drawings and analysis assessments.

Where the peat probing met refusal on a hard substrate, the 'feel' of the refusal can provide an insight into the nature of the substrate. The following criteria were used to assess material:

- solid and abrupt refusal – rock;
- solid but less abrupt refusal with grinding or crunching sound – sand or gravel or weathered rock;
- rapid and firm refusal – clay; or
- gradual refusal – dense peat or soft clay.

Where surveys were undertaken by SLR, an assessment of the substrate was made and recorded at each probe hole. For use within this assessment, engineering judgement has been used to assess the substrate at probes undertaken by other parties.

The relative stiffness of the peat was also assessed from the resistance to penetration of the probe and to the effort required to extract the probes. In all instances refusal was met on obstructions allowing identification of subsurface geology.

[4] Scottish Renewables & SEPA (2012) 'Developments on Peatland Guidance on the Assessment of Peat Volumes, Reuse of Excavated Peat and the Minimisation of Waste'.
[5] Scottish Natural Heritage (SNH), SEPA, Scottish Government & James Hutton Institute. (2014)' Peat Survey Guidance; Developments on Peatland: Site Surveys'.

2.2 Peat Depth Results

The results from all probing exercises listed above are detailed in the following sections and the peat depths identified onsite are shown on **Figure 10.2.3** to **Figure 10.2.5**.

The peat was found to vary across the Site in terms of thickness and coverage. It is evident that the peat is generally limited to flat expanses that mimic the topographic flat lying areas. There were localised areas of peat on-site, defined by topography and undulating bedrock. Peat coverage was extensive throughout the centre of the Site and in localised areas in the north, east and south of the Site. Deeper peat was generally encountered in flatter, low gradient areas of the Site.

A total of 18,241 probe holes were undertaken across all survey phases, with the results summarised in **Table 2-1**.

The peat geomorphology and Site observations are provided within **Technical Appendix 10.1: Peat Landslide and Hazard Risk Assessment (PLHRA)** with the main relevant findings summarised below.

Table 2-1: Peat Probing Data

Peat Thickness (m)	No. of Probes	Percentage (of total probes undertaken on-site)
0 (no peat)	4401	24.1
0.01 – 0.49 (peaty soil)	6164	33.8
0.50 – 0.99	4323	23.7
1.00 – 1.49	1604	8.8
1.50 – 1.99	817	4.5
2.00 – 2.49	388	2.1
2.50 – 2.99	266	1.5
3.00 – 3.49	148	0.8
3.50 – 3.99	58	0.3
> 4.0	72	0.4

2.3 Peat Condition

Peat is described using the von Postclassification. Peat samples were collected by SLR in November 2022, using a peat auger and used to inform interpretations of the peat condition and underlying substrate.

Based on Site interpretations from probing and peat core samples, the peat within the Site boundary is predominantly amorphous and heavily degraded. There are some localised deposits of shallow peat that generally comprise fibrous to pseudo-fibrous layers, whilst areas of thicker peat are predominantly pseudo-fibrous to amorphous layers.

Based on field descriptions at augering points, most of the shallow peat would be classified as H5/H6 in the von Post classification, showing moderate decomposition with considerable amorphous material. Thick peat, in excess of 1.5m is more decomposed and generally between H7 and H10. The peat augering logs and photographs are provided within **Technical Appendix 10.1: Peat Landslide and Hazard Risk Assessment (PLHRA)**.

2.4 Substrate

Where possible, during the SLR peat probing, an assessment of the substrate was made, as described previously. From the evidence of the probing and sampling where available, the substrate falls into one of two principal categories:

- granular (sand and/or gravel/weathered rock), of glacial origin and occasionally interbedded with silty sands;
- rock, no rock samples were recovered from the probe locations although where exposed, the rock is observed to comprise metamorphic rock of the Lewisian Complex;
- the bedding dip and discontinuity spacing could not be determined at this stage but evidence from outcrops confirms the metamorphic rocks and should be subject to further investigation for the design of the turbine foundations; and
- limited cohesive horizons were interpreted by the probing, however evidence from the site walkovers did not encounter cohesive soils on site. It is likely that any cohesive material is weathered silty material at the top of the weathered glacial material.

2.5 Peat Depth at Infrastructure

The peat thickness and substrate at each proposed turbine and hardstanding location is summarised in **Table 2-2.**

Table 2-2: Ground Conditions at Each Wind Turbine and Hardstanding Locations

Turbine No.	Peat Depth (m)	Substrate	Hardstanding No.	Peat Depth (m)	Substrate
T1	0.5	Rock	T1	0.6	Rock
T2	0.5	Rock	T2	0.7	Rock
T3	0.4	Rock	T3	0.5	Rock
T4	0.2	Rock	T4	0.8	Rock
T5	0.5	Rock	T5	0.7	Rock
T6	0.4	Rock	T6	0.3	Rock
T7	0.4	Rock	T7	0.4	Rock
T8	0.1	Rock	T8	0.5	Rock
T9	0.1	Rock	T9	0.6	Rock
T10	0.4	Rock	T10	0.9	Rock
T11	0.6	Rock	T11	1.0	Rock
T12	0.4	Rock	T12	0.4	Rock
T13	0.3	Rock	T13	0.2	Rock
T14	0.3	Rock	T14	1.0	Rock
T15	0.3	Rock	T15	0.6	Rock
T16	0.8	Granular	T16	0.5	Rock
T17	0.2	Rock	T17	0.3	Rock
T18	0.5	Rock	T18	0.5	Rock
T19	0.2	Rock	T19	0.4	Rock
T20	0.6	Rock	T20	0.7	Rock
T21	0.4	Rock	T21	0.5	Rock
T22	0.2	Rock	T22	0.4	Rock
T23	0.1	Rock	T23	0.5	Rock
T24	0.5	Rock	T24	0.8	Rock
T25	0.9	Rock	T25	0.4	Rock

3.0 Potential Impacts on Peat from Construction Activities

3.1 Wind Turbines

Wind turbine foundations in peatlands would normally require full and permanent excavation of peat to competent strata, with temporary excavation of peat from a wider diameter to enable safe access to the base of the excavation.

The resulting peat generated could be considered as a permanent loss, unless satisfactory re-use could be achieved within the development Site. The peat would normally be used to reinstate track shoulders, around crane hardstandings and turbine bases.

3.2 Crane Hardstanding

In order to assemble the wind turbine and enable servicing during operation, crane pads are constructed adjacent to each wind turbine. The proposed crane hardstandings include areas that do not require intrusive groundworks, areas that do but are temporary, and areas that do and are permanent. The locations of the proposed turbines and the orientation of their crane pads has been designed in order to minimise impacts on deep peat and watercourses where possible. **Figures 10.2.5a-y** detail the layout of the proposed crane hardstandings. These must be sufficient to take the weight of both the crane and turbine components, and therefore excavation to underlying competent strata is required. Without adequate drainage controls, permanent excavation may disrupt natural hydrological pathways.

Crane pads must remain in place for the life of the proposed development to enable routine inspection and maintenance. Peat generated from these excavations would be considered a permanent loss, unless satisfactory re-use could be achieved within the development site.

3.3 Temporary Construction Compounds

Temporary construction compounds are provided during the construction phase to enable storage of construction materials, turbine components and fuel, concrete batching plant, siting of welfare facilities and Site offices.

Due to their temporary nature, peat excavated for compounds would normally be stored and reinstated, and therefore re-use is required.

3.4 Substation Compound

The substation compound location will likely require full and permanent excavation of peat to competent strata.

The resulting peat generated could be considered as a permanent loss, unless satisfactory re-use could be achieved within the development Site. The peat would normally be used to reinstate track shoulders or around the substation compound.

3.5 Borrow Pits

Where access track and hardstanding construction materials are required, it is intended to source the material from borrow pits onsite.

Peat overlying glacial till, weathered rock and bedrock is normally excavated and temporarily stored for the duration of construction, and then re-used for borrow pit restoration and landscaping post construction, and therefore re-use is required.

Borrow pits have been located to ensure that peat is shallow and therefore minimal peat would need to be excavated at each locations.

For further information on proposed borrow pits, refer to the **Technical Appendix 10.3: Borrow Pit Appraisal** (BPA).

3.6 Access Tracks

Access tracks are required to enable passage of construction and servicing traffic around the site. Over peatlands, the choice of access track design normally reflects the peat depths along the route, with shallow peat/organic soils <1.5m deep excavated to competent strata (cut and fill tracks), and deeper peats overlain by floating tracks (with no excavation) when slope gradients (<14%) are deemed suitable.

Access tracks are permanent infrastructure, peat excavated for cut and fill would be considered a permanent loss, unless the peat can be re-used elsewhere on Site.

No excavations are undertaken for floating tracks, and therefore there is no associated peat excavation.

In excavated tracks, the surface vegetation (i.e. habitat) would be lost unless stored and reinstated elsewhere, however the intention would be to re-use excavated turves and peat on verges and track shoulders (including along the verges of floated track sections) and hardstandings for landscaping and restoration purposes.

Both types of access track have the potential to disrupt natural hydrological drainage pathways, appropriate drainage would be designed to mitigate this. For further information, see **Technical Appendix 3.1: Outline CEMP**.

3.7 Cable Trenching

Electrical cabling is typically buried or ducted adjacent to the access track network where practicable (cable trenching), either into existing peat (requires excavation, laying and backfilling) or wherever possible ducts are laid within reinstated material at the sides of floated tracks (no excavation of in-situ peat required). Where excavation is required, peat generated from cable trenching is normally replaced at its point of origin, and therefore is not considered a volume loss and re-use is a certainty.

4.0 Proposed Mitigation During Construction

There are a number of ways in which detailed design and construction activities can be specified to minimise impacts on peatlands. The following section outlines briefly the likely mitigation required to minimise impact, based on the re-use of peat specific to key elements of the Site.

4.1 Wind Turbine Foundations

Wind turbine foundations represent permanent excavation, and the primary mitigation measure is to locate the wind turbines to avoid the areas of deepest peat, thereby reducing excavated volumes. 21 of the proposed turbines are located on peaty soil (< 0.5m) and four located on thin peat (0.5m - <1.5m). The average peat depth is 0.4m, ranging from 0.05m to 0.9m.

4.2 Hardstandings and Compounds

In relation to crane hardstanding, guidance is to avoid their full reinstatement post-construction, given the likelihood of re-use for maintenance activities associated with the wind turbines.

In relation to temporary compounds, the following good practice guidance applies:

- peat stripped from temporary compounds and hardstanding areas will not be stored higher than 1m and could require to be seeded in the short term to prevent drying out, if stored for long residence times;
- stripped turves are used for final restoration, however where turves are insufficient or vegetation regeneration requires reseeding, temporary fencing may be considered around compound areas undergoing restoration in order to prevent grazing; and
- the choice of seed mix for reseeding should be appropriate to the ecological and hydrological conditions of the restored compound location and surrounding habitats and should be advised by the Ecological Clerk of Works (ECoW).

4.3 Borrow Pits

Peat may be re-used within Borrow Pits for the purpose of their restoration provided the method of re-use is consistent with the environmental reinstatement objectives of the Site and presents no residual risks from pollution of the environment or harm to human health. Key issues for Borrow Pit restoration are:

- prevention of desiccation and carbon losses from peat used in the restoration;
- development of complete vegetation cover through emplacement of peat turves or seeding with an appropriate species; and
- fencing where required, to exclude grazing stock and to encourage vegetation establishment.

4.4 Access Tracks

In comparison to infrastructure specific to wind turbines, there is considerably more guidance[6,7] available to support access track design in peatlands. Guidance is generally focused on floating tracks and excavated tracks and is summarised below.

[6] Scottish Renewables, Scottish Natural Heritage, Scottish Environmental Protection Agency, Forestry Commission Scotland, Historic Environment Scotland, Marine Scotland, AEECoW (2019)., Good Practice During Wind Farm Construction. 4th Edition.
[7] Scottish Natural Heritage, Forestry Commission (August 2010)., Floating Roads on Peat

4.4.1 Floating Access Tracks

For the proposed development it is envisaged that floating tracks could be used in certain areas of peat >0.5m, to remove the requirement for peat excavation and limit disruption of hydrological pathways. The success of construction requires careful planning to take account of the unique characteristics of peat soils. Specific guidance[7] is available on design, the duration and timing of construction, the sequence of construction and the re-use of peat on the shoulders of the floating access track.

Design of Floating Access Tracks

The following issues should be considered during detailed design of floating access tracks:

- adopting conservative values for peat geotechnical properties during detailed design;
- applying a maximum depth rule whereby an individual layer of geogrid and aggregate should not normally exceed 450mm without another layer of geogrid being added;
- on gently sloping ground (below 5%) and where the access track runs transverse to the prevailing slope, accommodating natural hydrological pathways such as flushes and peat pipes through installation of a permanent conduit within or underneath the track and allowing for as much diffuse discharge (while minimising disturbance to existing peatland) on the downslope as possible;
- ensuring transitions between floating tracks and excavated tracks (or other forms of track not subject to long term settlement) are staged in order to minimise likelihood of track failure at the boundary between construction types;
- scheduling access track construction to accommodate for, and reduce peat settlement characteristics; and
- re-use of existing roads (with upgrading if required), where possible.

Duration and Timing of Construction of Floating Access Tracks

The critical factor in successful construction of floating access tracks is the timescale of construction, and the following good practice guidance is provided:

- the settlement characteristics of peat; should be accommodated by appropriate scheduling of access track construction, as follows:
    - prior to construction works, the setting out the centreline of the proposed access track to identify any ground instability concerns or particularly wet zones;
    - identifying ‘stop’ rules, i.e. weather dependent criteria for cessation of access track construction based on local meteorological data; and
    - maximising the interval between material deliveries over newly constructed access tracks that are still observed to be within the primary consolidation phase.

Sequence of Construction

The sequence of construction is normally stipulated in guidance provided by the supplier of the geotextile or geogrid layer, and suppliers are often involved in the detailed access track design. Good practice in relation to the sequence of access track construction is as follows:

- retaining rather than stripping the vegetation layer (i.e. the acrotelm, providing tensile strength), and laying the first geotextile/geogrid directly on the peat surface;
- adding the first rock layer;
- adding the second geotextile/geogrid, and add overlying graded rock fill as a running surface;

- heavy plant and Heavy Goods Vehicles (HGV) using the access tracks during the construction period should be trafficked slowly in the centre of the track to minimise dynamic loading from cornering, breaking and accelerating;
- ensuring wheel loads should remain at least 0.5m from the edge of the geogrid, markers should be laid out, monitored and maintained on the access track surface to clearly emphasise these boundaries; and
- ongoing 'toolbox' talks and subsequent feedback to construction and maintenance workers and drivers to emphasise the importance of the implementing the above measures.

Use of Peat as Trackside Shoulders

A key opportunity to re-use peat is to employ it in landscaping of constructed access tracks. Wedge-shaped reinstatement at the margins of a floating access track (which is elevated above the peat surface) is termed shoulders, and good practice guidance is as follows:

- re-using peat excavated from elsewhere on site as shoulders adjacent to the floating track;
- peat shoulders should taper from just below the track sides (thereby preventing over high shoulders from causing ponding on the track surface) to join the surrounding peat surface, keeping as natural a profile as possible to tie in with existing slope profiles;
- limiting the width of peat shoulders to avoid unnecessary smothering of intact vegetation adjacent to the floating track;
- peat must not be laid too thinly (minimum 0.5m) to avoid drying out;
- peat must not be compressed during reinstatement to prevent cracking; and
- where possible these should be capped with turves or seeded as quickly as possible to prevent run off erosion and should not be left bare for excessive periods.

4.4.2 Excavated Access Tracks

Excavated tracks require complete excavation of soil/peat to a competent substrate. Excavated tracks will generally be undertaken where peat depths are less than 1m. This peat/soil would require storage ahead of re-use elsewhere on Site. Good practice guidance relates mainly to drainage in association with excavated tracks:

- trackside ditches should capture surface water (within the acrotelm) before it reaches the road;
- interceptor drains should be shallow and flat bottomed (and preferably entirely within the acrotelm to limit drawdown of the water table);
- any stripped peat turves should be placed back in the invert and sides of the ditch to assist regeneration and prevent erosion to the peat and wash out that could occur; and
- culverts and cross drains should be installed under excavated tracks to maintain subsurface drainage pathways (such as natural soil pipes or flushes). Discharge from constructed drainage should allow for as much diffuse dispersion of clean (silt free) water as possible while minimising disturbance to existing peatland as far as possible. Silt mitigation measures will be incorporated into all constructed drainage as per the requirements of the CEMP.

Although excavation is normally undertaken in peat of minor thickness (< 1.5m), there is a possibility of minor slippage from the cut face of the peat mass. Accordingly:

- free faces should be inspected for evidence of instability (cracking, bulging, excessive discharge of water or sudden cessation in discharge); and

- where significant depths of peat are to be stored adjacent to an excavation, stability analysis should be conducted to determine Factor of Safety (FoS) and an acceptable FoS adopted for loaded areas.

As with floating tracks, regular routine monitoring should be scheduled post-construction to ensure that hydrological pathways and track integrity have been suitably maintained.

4.5 Cable Trenches

Cable trenches either require peat excavation specifically for this purpose, or they can be constructed within landscaping of shoulders adjacent to floating tracks. Guidance[6] is as follows:

- utilise peat shoulders for cable lays where possible to minimise peat excavations specifically for this purpose, in this case, peat shoulders should be 1.0m to 1.5m thick;
- where cable trenching is constructed adjacent to a floating road, ensure the trench is backfilled to prevent void filling by material migration;
- minimise time between excavation of the cable trench and peat reinstatement, preferably avoiding excavation until the electrical contractor has cables onsite ready for installation; and
- avoid incorporating substrate materials in the excavation, to minimise contamination of the peat to be reinstated. Replace excavated materials sequentially.

4.6 Peat Excavation, Storage and Transport

Where peat is to be re-used or reinstated with the intention that its supported habitat continues to be viable, the following good practice outlined below applies.

4.6.1 Excavation

Excavated peat should be excavated as turves, including the acrotelm (surface vegetation) and a layer of adjoining catotelm (more humified peat) typically up to 500mm thick in total, or as blocks of catotelm; the acrotelm should not be separated from its underlying peat;

- the turves should be as large as possible to minimise desiccation during storage, though the practicalities of handling should be considered;
- contamination of excavated peat with substrate materials to be avoided at all times; and
- consider timing of excavation activities to avoid very wet weather and multiple handling to minimise the likelihood of excavated peat losing structural integrity.

If possible, extract intact full depth acrotelm layers from the top surface of the peat deposit. This technique will maintain connectivity between the surface vegetation and the partially decomposed upper layers of the catotelm.

4.6.2 Storage

The following good practice applies to the storage of peaty soils/peat:

- stripped materials should be carefully separated to keep peat and other soils apart;
- to minimised handling and haulage distances, excavated material should be stored local to the site of excavation or end point of restoration;
- peat turves should be stored in wet conditions or irrigated in order to prevent desiccation (once dried, peat will not rewet);

- stockpiling of peat should be in large volumes to minimise exposure to wind and sun (and desiccation), but with due consideration for slope stability, but should not exceed 1m in height to maintain stability of stockpile;
- stockpiles should be isolated from watercourses or drains with appropriate bunding to minimise pollution risks;
- excavated peat and topsoil stored separately, should be stored to a maximum of 1m thickness;
- stores of non-turf (catotelm) peat should be bladed off to reduce the surface area and desiccation of the stored peat; and
- peat storage areas should be monitoring during periods of very wet weather, or during snowmelt, to identify early signs of peat instability.

4.6.3 Temporary Storage

Any peaty soils/peat to be removed during construction would require a temporary storage area near to the construction works/area of re-use. Where peat cannot be transferred immediately to an appropriate restoration area, short term storage will be required. In this case, the following good practice applies:

- peat should be stored around the turbine perimeter at sufficient distance from the cut face to prevent overburden induced failure;
- local gullies, diffuse drainage lines (or very wet ground) and locally steep slopes should be avoided for peat storage; and
- drying of stored peat should be avoided by irrigation or by seeding (although this is unlikely to be significant for peat materials stored less than 2 months).

For crane pads, borrow pits and compounds (with longer term storage requirements), the following good practice applies:

- peat generated from crane pad locations should be transported directly to its allocated restoration location, to minimise the volume being stockpiled with the possibility of drying out;
- stores of catotelmic peat should be bladed off to reduce their surface area and minimise desiccation;
- where transport cannot be undertaken immediately, stored peat should be irrigated to limit drying and stored on a geotextile mat to promote stability; and
- monitoring of large areas of peat storage during wet weather or snowmelt should be undertaken to identify any early signs of peat instability.

4.6.4 Transport

The following good practice applies to transport:

- movement of turves should be kept to a minimum once excavated, and therefore it is preferable to transport peat planned for translocation and reinstatement to its destination at the time of excavation; and;
- if HGVs/dump trucks that are used for transporting non-peat material are also to be used for peat materials, measures should be taken to minimise cross-contamination of peat soils with other materials.

4.6.5 Handling

Following refinement of the wind farm peat model, a detailed storage and handling plan should be prepared as a detailed PMP forming part of the detailed CEMP, including:

- best estimate excavation volume at each infrastructure location (including peat volumes split into area/volume of 'acrotelm' or 'turf', and volume of catotelm) which would be achieved by undertaking additional probing in line with current guidance following removal of trees post-consent;
- volume to be stored locally and volume to be transferred directly on excavation to restoration areas elsewhere (e.g. disused quarries, borrow pits or forest drains) in order to minimise handling;
- location and size of storage area relative to turbine foundation, crane hardstanding and natural peat morphology / drainage features; and
- irrigation requirements and methods to minimise desiccation of excavated peat during short term storage.

These parameters are best determined post-consent in light of detailed ground investigation with the micro-siting areas for each element of infrastructure.

4.7 Restoration

During restoration, the following best practice should be followed:

- carefully evaluate potential restoration sites, such as borrow pits for their suitability, and agree that these sites are appropriate with the ECoW, landowners and relevant consultees;
- undertake restoration and revegetation or reseeding work as soon as possible;
- where required, consider exclusion of livestock from areas of the site undergoing restoration, to minimise impacts on revegetation; and
- as far as reasonably practicable, restoration should be carried out concurrently with construction rather than at its conclusion.

5.0 Site Based Peat Excavation and Management Assessment

This Stage 1 PMP has been undertaken as part of the EIA Report for the proposed development to ensure that there is an understanding of the extent of peat on Site, the total amount of peat that might be excavated, a demonstration that the current design avoids areas of deep peat where possible and that the reuse of the excavated materials is certain and minimised where possible, and in line with updated industry good practices and guidance.

The proposed development comprises 25 wind turbines and associated crane hardstandings, a single access point for construction traffic, on-site access tracks of cut and floating construction, temporary construction compounds and permanent substation compound with operations building and underground cabling.

Table 5-1: Excavation Materials Management Plan

Method	Volume of Excavated Material (m^3)	How much of this can be re-used on site (%)	Opportunity for Avoidance or Minimisation of Excavated Material	Re-use Requirements	Hierarchy Adherence	Limitations and Considerations
Access Track (Excavated) Total length of the excavated tracks would be 16.5km with an average peat depth of 0.55m.	58,384m^3	55%	The access track route has been subject to a number of design iterations to avoid deeper peat and steep slopes.	Verge restoration and visual screening, particularly along access track. Sections of the route may require cut and fill and these slopes would require restoration to minimise visual impact **39,552m^3** of excavated peat and peaty soil would be used along access tracks.	Avoidance was first level of screening to avoid areas of thicker peat. Routing has been planned on thinner peat or peaty soils where possible. The layout design has been guided by constraints which highlight ecological, hydrogeological and geomorphological - all of which identify the peat areas to avoid.	Requires detailed ground investigation to fully characterise peat. Detailed assessment may identify further lengths of floating access tracks, which would further reduce requirement for excavation.
Site Track (Existing/Upgrade) It is anticipated that 12.1km of existing tracks on-site would be upgraded.	26,795m^3	81%	Existing tracks have been utilised where possible to minimise the disturbance of the peat.	Verge restoration along access tracks **28,968m^3**	Avoidance was first level of screening to avoid areas of thicker peat. Routing has been planned to utilise existing tracks.	Requires detailed ground investigation to fully characterise peat. Detailed assessment may identify further lengths of floating access tracks, which would further reduce requirement for excavation.
Site Track (Floated) It is anticipated that 2.2km of floating tracks would be required, which	Not applicable	Not applicable	No excavated material except where cable trenches are proposed (see below).	Verge restoration along access tracks **5,328m^3**	Looked at different cut off depths for floating access track. Based on >1m depth.	Requires detailed ground investigation to fully characterise peat. Verge restoration must avoid impacting existing unexcavated peat.

Method	Volume of Excavated Material (m^3)	How much of this can be re-used on site (%)	Opportunity for Avoidance or Minimisation of Excavated Material	Re-use Requirements	Hierarchy Adherence	Limitations and Considerations
would generate no surplus peat.						
Turning Heads 25 No. have been proposed.	2,772m^3	81%	Tracks have been subject to several design iterations, to avoid thick peat where possible.	Verge restoration around turning heads **2,250m^3**	Avoidance was first level of screening to avoid areas of thicker peat.	Requires detailed ground investigation to fully characterise peat.
Turbine Foundations 25 No. turbines with average excavation of 30m diameter and 0.4m thickness of peat.	7,065m^3	17%	Turbine locations have been subject to a number of design iterations to avoid thicker peat and steep slopes.	At turbine foundations topsoil would be stripped keeping top 200mm of turf intact. This would be stored adjacent to the base working area and would be limited to 0.5m height. 1,178m^3	Avoided areas of thick peat for turbine bases where possible to minimise removal of excessive materials.	Requires detailed ground investigation to fully characterise peat.
Permanent Crane Pad/Hardstanding 25 No. with an average excavation area of 1,896m^2. 0.56m thickness of peat at crane pad/hardstanding locations.	26,600m^3	7%	Hardstanding locations have been influenced by the turbine design iterations to avoid thicker peat and steep slopes.	At crane hardstandings topsoil would be stripped keeping top 200mm of turf intact. This would be stored adjacent to the base working area and would be limited to 0.5m height. 1,750m^3	Avoided areas of thick peat for turbine bases to minimise removal of excessive materials. Orientation of crane hardstandings to be designed following detailed ground investigation, to avoid constraints and minimise requirement for peat excavation.	Requires detailed ground investigation to fully characterise peat.

Method	Volume of Excavated Material (m^3)	How much of this can be re-used on site (%)	Opportunity for Avoidance or Minimisation of Excavated Material	Re-use Requirements	Hierarchy Adherence	Limitations and Considerations
Temporary Crane Pad/Hardstanding 25 No. with an average excavation area of 2,188m^2. 0.56m thickness of peat at crane pad/hardstanding locations.	30,800m^3	100%	Hardstanding locations have been influenced by the turbine design iterations to avoid thicker peat and steep slopes.	Materials would be re-used on site to reinstate working areas and for appropriate landscaping. 30,800m^3	Avoided areas of thick peat for turbine bases to minimise removal of excessive materials. Orientation of crane hardstandings to be designed following detailed ground investigation, to avoid constraints and minimise requirement for peat excavation.	Requires detailed ground investigation to fully characterise peat.
Substation compound with an approximate area of 1,050m^2 and 0.48m thickness of peat.	2,550m^3	7%	The proposed substation compound would largely be located on peaty/glacial soils adjacent to the proposed access tracks.	Materials would be re-used on site to reinstate working areas and for appropriate landscaping. 188m^3	Avoided siting substation on thick peat areas where possible.	Requires detailed ground investigation to fully characterise ground conditions.
Temporary Construction Compound North with an approximate area of 160m x 90m and 0.88m thickness of peat.	12,672m^3	100%	The proposed construction compound would largely be located on peaty/glacial soils adjacent to the proposed access tracks.	Materials would be re-used on site to reinstate working areas and for appropriate landscaping. 12,672m^3	Avoided siting Construction Compound on thick peat areas where possible.	Requires detailed ground investigation to fully characterise ground conditions.
Temporary Construction Compound South	5,796m^3	100%	The proposed construction compound would	Materials would be re-used on site to reinstate	Avoided siting Construction Compound on thick peat areas where possible.	Requires detailed ground investigation to fully characterise ground conditions.

Method	Volume of Excavated Material (m^3)	How much of this can be re-used on site (%)	Opportunity for Avoidance or Minimisation of Excavated Material	Re-use Requirements	Hierarchy Adherence	Limitations and Considerations
with an approximate area of 180m x 70m and 0.46m thickness of peat.			largely be located on peaty/glacial soils adjacent to the proposed access tracks.	working areas and for appropriate landscaping. 5,796m^3		
Borrow Pits There are 5 No. borrow pit options, generally with limited peat cover.	Borrow Pit 1: 3,109.92m^3 Borrow Pit 2: 2,156m^3 Borrow Pit 3: 6,395.76m^3 Borrow Pit 4: 251.55m^3 Borrow Pit 5: 13,594.50m^3	100%	There is limited peaty soils/peat overlying the selected borrow pits.	Limited peaty topsoil can be stockpiled and used for restoration. Peat/peaty soils from elsewhere on-site could be used to restore the proposed borrow pits with the following volumes: Borrow Pit 1: **10,032m^3** Borrow Pit 2: **8,624m^3** Borrow Pit 3: **22,842m^3** Borrow Pit 4: **8,385m^3** Borrow Pit 5: **27,189m^3**	Site selection avoided areas of peat for borrow pits, identified sites on bedrock or close to minimise removal of excessive materials.	Current calculations are based on conservative re-use and based on the use of all five borrow pits. Detailed ground investigation is required to assess the ground conditions at each site.
Total Excavated	194,942.13m^3		Total Re-use	205,553.00m^3		

Based on the values indicated, there is no surplus of peat – See **Annex A**. Should further ground investigation information become available, the figures would need to be re-calculated, the figures in the table are indicative only.

6.0 Peat Excavation Considerations

This section of the stage 1 PMP includes the method for dealing with peat which could potentially be classified as waste (only if the above volumes estimate significant quantities of catotelmic peat, which cannot be re-used).

Table 6-1 outlines where those materials that are likely to be generated on-site, they fall within the Waste Management Licensing (Scotland) Regulations 2011.

Based on the results presented in **Table 6-1**, it has been concluded that all of the materials to be excavated onsite would fall within the non-waste classification as most of the topsoil and peaty soils would be re-used on site. Based on a detailed probing exercise and visual inspection of the peat, it is predominantly amorphous and heavily degraded. There are some localised deposits of shallow peat that generally comprise fibrous to pseudo-fibrous layers, whilst areas of thicker peat are predominantly pseudo-fibrous to amorphous layers. Areas of deep peat have been avoided by design, where possible.

Table 6-1: Excavated Materials – Assessment of Suitability

Excavated Material	Indicative Volume on Site by % of total excavated soils	Is there a suitable use for material	Is the Material required for use on Site	Material Classified as Waste	Re-use Potential	Re-use on Site
Mineral Soil	25	Yes	Yes	Not classified as waste	Yes	Will be re-used in reinstatement of floated access track verges, cut and fill verges, road verges, side slopes and check drains. Peripheral embankments of turbine bases, crane hardstandings and restoration of borrow pits
Turf (Surface layer of vegetation and fibrous matt)	35	Yes	Yes	Not classified as waste	Yes	
Acrotelmic peat	35	Yes	Yes	Not classified as waste	Yes	Will be re-used in reinstatement of floated access track verges, cut and fill verges, road verges, side slopes and check drains. Peripheral embankments of turbine bases, crane hardstandings and restoration of borrow pits.
Catotelmic Peat (amorphous material unable to stand unsupported when stockpiled >1m)	5 Very limited as it has been avoided by design.	Potentially	Potentially *	Potentially if not required as justifiable restoration of habitat management works	Limited	If peat does not require treatment prior to re-use it can be used on site providing adequate justification and method statements are provided and approved by SEPA. If it is unsuitable for use without treatment then it may be regarded as a waste. However every attempt to avoid this type of peat has been incorporated into the design.

*Such uses for this type of material are limited, however there may be justification for use in the base of borrow pits to maintain waterlogged conditions and prevent desiccation of restored area and in some habitat management works such as gully or ditch blocking where saturated peat is required to mimic mire type habitats and encourage establishment of sphagnum.

7.0 Conclusion

This Stage 1 PMP presents a pre-construction assessment of the expected peat extraction and reuse volumes associated with the works phase of the construction of the Site.

The figures detailed within this report are to be considered indicative at this stage. The total peat volumes are based on a series of assumptions for the layout of the proposed development and peat depth data averaged across discrete areas of the Site. Such parameters can still vary over small scale areas and therefore topographic changes in the bedrock profile could impact the total accuracy of the volume calculations. The accuracy of these predictions would be improved and updated with the results of further detailed peat probing data, to be carried out during refinement in accordance with 2017 guidelines, as part of detailed ground investigation to be undertaken post-consent. The figures shown in the tables suggest that the volumes of peat excavated on-site would not create a surplus.

The Site supports peat that is generally heavily decomposed peat with very little plant structure, there are some localised deposits of shallow peat that generally comprise fibrous to pseudo-fibrous layers, whilst areas of thicker peat are predominantly pseudo-fibrous to amorphous layers. Good practice standards, which will be outlined in the updated CEMP, relating to excavation, handling and storage of peat, shall ensure against any compromise to the structural integrity of the peat and its associated suitability for reuse. Avoidance of localised pockets of deep peat that would otherwise require excavation will continue to be a key design refinement objective. Furthermore, it is expected that such micrositing onto land supporting shallower peat deposits shall be possible during the works.

Post-consent, the Stage 1 PMP and the Outline CEMP would be updated with information obtained during detailed ground investigations and design stage. These plans would be developed to update the Outline CEMP, with post-construction restoration plans. This would be reviewed and monitored along with the updated PMP and CEMP to ensure compliance with method statements and to keep track of volumes.

FIGURES

ANNEX A: EXCAVATED MATERIALS CALCULATIONS

EUROPEAN OFFICES

United Kingdom

AYLESBURY
T: +44 (0)1844 337380

BELFAST
belfast@slrconsulting.com

BRADFORD-ON-AVON
T: +44 (0)1225 309400

BRISTOL
T: +44 (0)117 906 4280

CARDIFF
T: +44 (0)29 2049 1010

CHELMSFORD
T: +44 (0)1245 392170

EDINBURGH
T: +44 (0)131 335 6830

EXETER
T: + 44 (0)1392 490152

GLASGOW
T: +44 (0)141 353 5037

GUILDFORD
T: +44 (0)1483 889800

LONDON
T: +44 (0)203 805 6418

MAIDSTONE
T: +44 (0)1622 609242

MANCHESTER (Denton)
T: +44 (0)161 549 8410

MANCHESTER (Media City)
T: +44 (0)161 872 7564

NEWCASTLE UPON TYNE
T: +44 (0)191 261 1966

NOTTINGHAM
T: +44 (0)115 964 7280

SHEFFIELD
T: +44 (0)114 245 5153

SHREWSBURY
T: +44 (0)1743 23 9250

STIRLING
T: +44 (0)1786 239900

WORCESTER
T: +44 (0)1905 751310

Ireland

DUBLIN
T: + 353 (0)1 296 4667

France

GRENOBLE
T: +33 (0)6 23 37 14 14

Infrastructure	Length (m)	Width (m)	Average Depth (m)	Number	Total Volume Excavated (m3)	Length (m)	Width (m)	Average Depth (m)	Number	Total Re-use Volume (m3)
New Excavated Access Track	16480	6	0.55	1	54384.00	16480	1.5	0.80	2	39552.00
Existing / Upgraded Access Track	12070	3	0.74	1	26795.40	12070	1.5	0.80	2	28968.00
New Floating Access Track	2220	6	0.00	1	0.00	2220	1.5	0.80	2	5328.00
Turning Heads	60	6	0.55	14	2772.00	60	3	0.50	25	2250.00
Turbine Bases - formation only	30	30	0.40	25	7065.00	94.2	1	0.50	25	1177.50
Permanent Hardstandings	50	38	0.56	25	26600.00	140	1	0.50	25	1750.00
Temporary Hardstandings	50	44	0.56	25	30800.00	50	44	0.56	25	30800.00
Substation	100	75	0.34	1	2550.00	375	1	0.50	1	187.50
Temporary Construction Compound North	160	90	0.88	1	12672.00	160	90	0.88	1	12672.00
Temporary Construction Compound South	180	70	0.46	1	5796.00	180	70	0.46	1	5796.00
Borrow Pit 1	152	66	0.31	1	3109.92	152	66	1.00	1	10032.00
Borrow Pit 2	98	88	0.25	1	2156.00	98	88	1.00	1	8624.00
Borrow Pit 3	243	94	0.28	1	6395.76	243	94	1.00	1	22842.00
Borrow Pit 4	129	65	0.03	1	251.55	129	65	1.00	1	8385.00
Borrow Pit 5	171	159	0.50	1	13594.50	171	159	1.00	1	27189.00

Total Excavated Volume (m3)	194942.13
Total Re-use Volume (m3)	205553.00
Net Balance (m3)	-10610.87

120000

130000

140000

920000

910000

406.000004.00001.0111.0 Site Location

N

LEGEND

Application Boundary

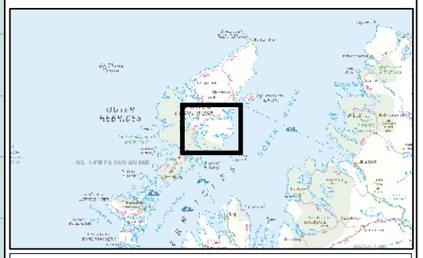

Eurowind Energy™

SLR

4/5 LOCHSIDE VIEW
EDINBURGH PARK
EDINBURGH
EH12 9DH

T: +44 (0)131 335 6830
www.slrconsulting.com

UISENIS WIND FARM - EIA

APPENDIX - PMP

SITE LOCATION

FIGURE 10.2.1

Scale 1:100,000 @ A3

Date AUGUST 2023

0 2.5 5

Kilometres

Contains Ordnance Survey data © Crown copyright and database rights (2023) 0100031673.

© This drawing and its content are the copyright of SLR Consulting Ltd and may not be reproduced or amended except by prior written permission. SLR Consulting Ltd accepts no liability for any amendments made by other persons.

126000 129000 132000 135000

919000 916000 913000

406.000004.00001.0112.0 Site Layout

N

LEGEND

- Application Boundary
- Proposed Turbine Location (180 m Blade Tip Height)
- Proposed Turbine Location (200 m Blade Tip Height)
- Proposed Permanent Met Mast
- Proposed Bespoke Hardstanding Envelope
- Proposed Permanent Substation
- Proposed Permanent Hardstanding
- Proposed Temporary Hardstanding
- Proposed Temporary Bridge Alignment
- Proposed Temporary Construction Compound
- Proposed Clearance Area
- Potential Borrow Pit
- Proposed Access Track / Turning Head
- Proposed Floating Access Track
- Existing Road (To Be Upgraded)

T1 T2 T3 T4 T5 T6 T7 T8 T9 T10 T11 T12 T13 T14 T15 T16 T17 T18 T19 T20 T21 T22 T23 T24 T25

0 1 2 Kilometres

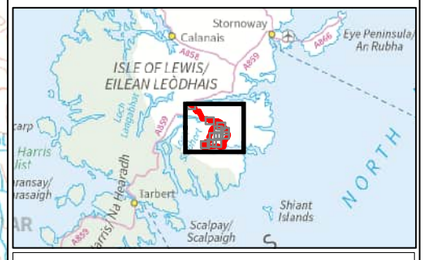

Eurowind Energy

SLR
4/5 LOCHSIDE VIEW
EDINBURGH PARK
EDINBURGH
EH12 9DH
T: +44 (0)131 335 6830
www.slrconsulting.com

UISENIS WIND FARM - EIA

APPENDIX - PMP

SITE LAYOUT

FIGURE 10.2.2a

Scale 1:35,000 @ A3

Date AUGUST 2023

Contains Ordnance Survey data © Crown copyright and database rights (2023) 0100031673.

© This drawing and its content are the copyright of SLR Consulting Ltd and may not be reproduced or amended except by prior written permission. SLR Consulting Ltd accepts no liability for any amendments made by other persons.

125600 126000 126400 126800

920000 919600 919200

Cnoc Mór nan Annscotan

A859

Loch na h-Ola

Allt Goidamol

N

0 100 200

Metres

LEGEND

Application Boundary

Existing Road (To Be Upgraded)

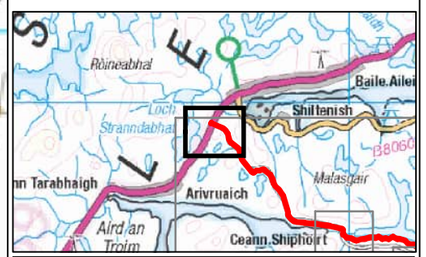

Eurowind Energy

SLR
4/5 LOCHSIDE VIEW
EDINBURGH PARK
EDINBURGH
EH12 9DH
T: +44 (0)131 335 6830
www.slrconsulting.com

UISENIS WIND FARM - EIA

APPENDIX - PMP

SITE LAYOUT

FIGURE 10.2.2b

Scale 1:5,000 @ A3

Date AUGUST 2023

406.000004.00001.0112.0 Site Layout

Contains Ordnance Survey data © Crown copyright and database rights (2023) 0100031673.

© This drawing and its content are the copyright of SLR Consulting Ltd and may not be reproduced or amended except by prior written permission. SLR Consulting Ltd accepts no liability for any amendments made by other persons.

129200 129600 130000 130400

916800 916400 916000

Mullach Breac Mhalasgair

172

Allt Gi Sliam

Seaforth River

Allt nan Lagan Dubha

N

0 100 200

Metres

LEGEND

Application Boundary

Proposed Temporary Bridge Alignment

Existing Road (To Be Upgraded)

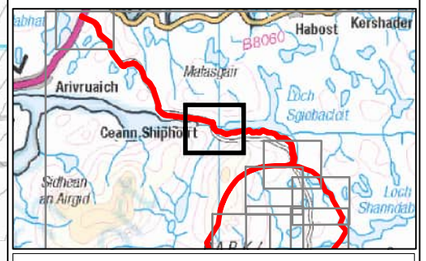

Eurowind Energy

SLR

4/5 LOCHSIDE VIEW
EDINBURGH PARK
EDINBURGH
EH12 9DH

T: +44 (0)131 335 6830
www.slrconsulting.com

UISENIS WIND FARM - EIA

APPENDIX - PMP

SITE LAYOUT

FIGURE 10.2.2c

Scale 1:5,000 @ A3

Date AUGUST 2023

406.000004.00001.0112.0 Site Layout

Contains Ordnance Survey data © Crown copyright and database rights (2023) 0100031673.

© This drawing and its content are the copyright of SLR Consulting Ltd and may not be reproduced or amended except by prior written permission. SLR Consulting Ltd accepts no liability for any amendments made by other persons.

131600 132000 132400

915600 915200

Liatha

Cleit na Ceardaich

Abhainn Ghlas

Lochan nan Uidhean Beaga

Loch a' Choin Dhuibh

T1

T2

94

N

0 100 200

Metres

LEGEND

- Application Boundary
- Proposed Turbine Location (180 m Blade Tip Height)
- Proposed Turbine Location (200 m Blade Tip Height)
- Proposed Bespoke Hardstanding Envelope
- Proposed Permanent Hardstanding
- Proposed Temporary Hardstanding
- Proposed Clearance Area
- Proposed Access Track / Turning Head
- Existing Road (To Be Upgraded)

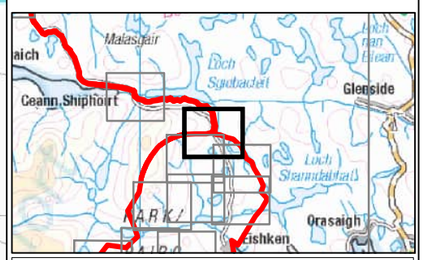

Eurowind Energy

SLR
4/5 LOCHSIDE VIEW
EDINBURGH PARK
EDINBURGH
EH12 9DH
T: +44 (0)131 335 6830
www.slrconsulting.com

UISENIS WIND FARM - EIA

APPENDIX - PMP

SITE LAYOUT

FIGURE 10.2.2d

Scale 1:5,000 @ A3

Date AUGUST 2023

406.000004.00001.0112.0 Site Layout

Contains Ordnance Survey data © Crown copyright and database rights (2023) 0100031673.

© This drawing and its content are the copyright of SLR Consulting Ltd and may not be reproduced or amended except by prior written permission. SLR Consulting Ltd accepts no liability for any amendments made by other persons.

130800 131200 131600 132000 132400

914800

914400

406.000004.00001.0112.0 Site Layout

Allt Sgrihascro

Gleann Sgrihascro

Allt Loch Leacan Dubha

Loch a' Choin Dhuibh

Abhainn

T1 T2 T3 T4 T5 T8 T9

BP2 BP3

101

N

North

0 100 200

Metres

LEGEND

- Application Boundary
- Proposed Turbine Location (180 m Blade Tip Height)
- Proposed Turbine Location (200 m Blade Tip Height)
- Proposed Permanent Met Mast
- Proposed Bespoke Hardstanding Envelope
- Proposed Permanent Hardstanding
- Proposed Temporary Hardstanding
- Proposed Clearance Area
- Potential Borrow Pit
- Proposed Access Track / Turning Head
- Proposed Floating Access Track
- Existing Road (To Be Upgraded)

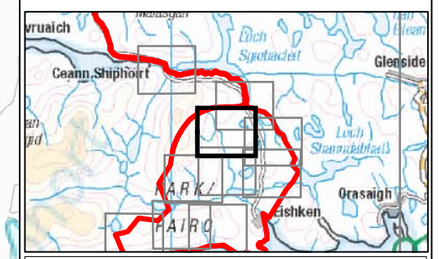

Eurowind Energy

SLR
4/5 LOCHSIDE VIEW
EDINBURGH PARK
EDINBURGH
EH12 9DH
T: +44 (0)131 335 6830
www.slrconsulting.com

UISENIS WIND FARM - EIA

APPENDIX - PMP

SITE LAYOUT

FIGURE 10.2.2e

Scale 1:5,000 @ A3

Date AUGUST 2023

Contains Ordnance Survey data © Crown copyright and database rights (2023) 0100031673.

© This drawing and its content are the copyright of SLR Consulting Ltd and may not be reproduced or amended except by prior written permission. SLR Consulting Ltd accepts no liability for any amendments made by other persons.

132400 132800 133200 133600

914400 914000 913600

Lochan nan Uidhean Beaga

Loch na Ciste

Loch a' Ghiuthais

T2 BP1 T6 T7 BP3 T8

N

0 100 200

Metres

LEGEND

- Application Boundary
- Proposed Turbine Location (200 m Blade Tip Height)
- Proposed Bespoke Hardstanding Envelope
- Proposed Permanent Substation
- Proposed Permanent Hardstanding
- Proposed Temporary Hardstanding
- Proposed Clearance Area
- Potential Borrow Pit
- Proposed Access Track / Turning Head
- Proposed Floating Access Track
- Existing Road (To Be Upgraded)

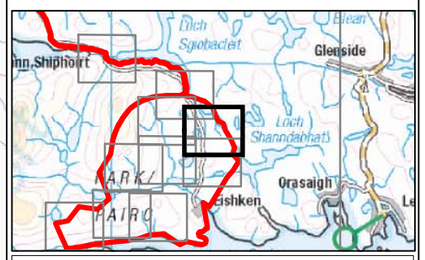

Eurowind Energy

SLR
4/5 LOCHSIDE VIEW
EDINBURGH PARK
EDINBURGH
EH12 9DH
T: +44 (0)131 335 6830
www.slrconsulting.com

UISENIS WIND FARM - EIA

APPENDIX - PMP

SITE LAYOUT

FIGURE 10.2.2f

Scale 1:5,000 @ A3

Date AUGUST 2023

406.000004.00001.0112.0 Site Layout

Contains Ordnance Survey data © Crown copyright and database rights (2023) 0100031673.

© This drawing and its content are the copyright of SLR Consulting Ltd and may not be reproduced or amended except by prior written permission. SLR Consulting Ltd accepts no liability for any amendments made by other persons.

130800 131200 131600 132000

913600 913200

T9 T10 T11 T13 T14 T15 T8 BP3 North North

Feadan Gorm Loch nan Stearnag Abhainn Sgrihascro Loch an Eilein Allt nan Laogh Loch Eisgein

0 100 200 Metres

N

LEGEND

- Application Boundary
- Proposed Turbine Location (200 m Blade Tip Height)
- Proposed Permanent Met Mast
- Proposed Bespoke Hardstanding Envelope
- Proposed Permanent Hardstanding
- Proposed Temporary Hardstanding
- Proposed Temporary Construction Compound
- Proposed Clearance Area
- Potential Borrow Pit
- Proposed Access Track / Turning Head
- Proposed Floating Access Track

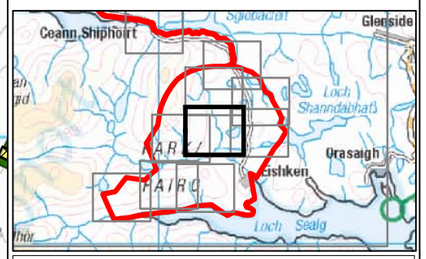

Eurowind Energy

SLR
4/5 LOCHSIDE VIEW
EDINBURGH PARK
EDINBURGH
EH12 9DH
T: +44 (0)131 335 6830
www.slrconsulting.com

UISENIS WIND FARM - EIA

APPENDIX - PMP

SITE LAYOUT

FIGURE 10.2.2g

Scale 1:5,000 @ A3

Date AUGUST 2023

406.000004.00001.0112.0 Site Layout

Contains Ordnance Survey data © Crown copyright and database rights (2023) 0100031673.

© This drawing and its content are the copyright of SLR Consulting Ltd and may not be reproduced or amended except by prior written permission. SLR Consulting Ltd accepts no liability for any amendments made by other persons.

132400 132800 133200 133600

913600 913200 912800

Feadan Gorm

Allt Cheothadail

Allt nan Laogh

Gleann

T10 T12 T13 T14

N

0 100 200
Metres

LEGEND

- Application Boundary
- Proposed Turbine Location (180 m Blade Tip Height)
- Proposed Turbine Location (200 m Blade Tip Height)
- Proposed Bespoke Hardstanding Envelope
- Proposed Permanent Hardstanding
- Proposed Temporary Hardstanding
- Proposed Clearance Area
- Proposed Access Track / Turning Head

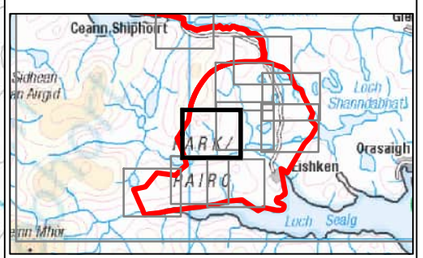

Eurowind Energy

SLR
4/5 LOCHSIDE VIEW
EDINBURGH PARK
EDINBURGH
EH12 9DH
T: +44 (0)131 335 6830
www.slrconsulting.com

UISENIS WIND FARM - EIA

APPENDIX - PMP

SITE LAYOUT

FIGURE 10.2.2h

Scale 1:5,000 @ A3

Date AUGUST 2023

406.000004.00001.0112.0 Site Layout

Contains Ordnance Survey data © Crown copyright and database rights (2023) 0100031673.

© This drawing and its content are the copyright of SLR Consulting Ltd and may not be reproduced or amended except by prior written permission. SLR Consulting Ltd accepts no liability for any amendments made by other persons.

130800
131200
131600
132000
912000
911600

BP3
T8
T17
BP4
T18
T16

Loch an Eilein
Loch Beag
Stiomrabhaigh

N

LEGEND

- Application Boundary
- Proposed Turbine Location (200 m Blade Tip Height)
- Proposed Bespoke Hardstanding Envelope
- Proposed Permanent Hardstanding
- Proposed Temporary Hardstanding
- Proposed Clearance Area
- Potential Borrow Pit
- Proposed Access Track / Turning Head
- Proposed Floating Access Track
- Existing Road (To Be Upgraded)

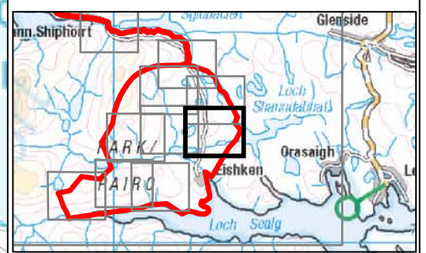

0 100 200
Metres

Eurowind Energy

SLR
4/5 LOCHSIDE VIEW
EDINBURGH PARK
EDINBURGH
EH12 9DH
T: +44 (0)131 335 6830
www.slrconsulting.com

UISENIS WIND FARM - EIA

APPENDIX - PMP

SITE LAYOUT

FIGURE 10.2.2i

Scale 1:5,000 @ A3

Date AUGUST 2023

406.000004.00001.0112.0 Site Layout

Contains Ordnance Survey data © Crown copyright and database rights (2023) 0100031673.

© This drawing and its content are the copyright of SLR Consulting Ltd and may not be reproduced or amended except by prior written permission. SLR Consulting Ltd accepts no liability for any amendments made by other persons.

129600 130000 130400 130800

912000

911600

Loch na Beirighe

Allt Glas

Gleann Cheothadail

N

T20

T21

BP5

South

South

T22

T23

0 100 200

Metres

LEGEND

- Application Boundary
- Proposed Turbine Location (200 m Blade Tip Height)
- Proposed Permanent Met Mast
- Proposed Bespoke Hardstanding Envelope
- Proposed Permanent Hardstanding
- Proposed Temporary Hardstanding
- Proposed Temporary Construction Compound
- Proposed Clearance Area
- Potential Borrow Pit
- Proposed Access Track / Turning Head

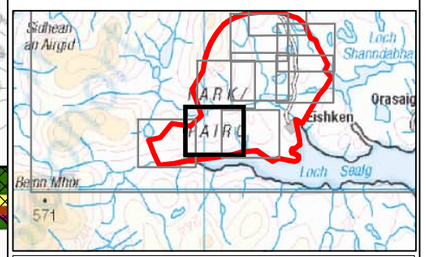

Eurowind Energy

SLR

4/5 LOCHSIDE VIEW
EDINBURGH PARK
EDINBURGH
EH12 9DH

T: +44 (0)131 335 6830
www.slrconsulting.com

UISENIS WIND FARM - EIA

APPENDIX - PMP

SITE LAYOUT

FIGURE 10.2.2j

Scale 1:5,000 @ A3

Date AUGUST 2023

406.000004.00001.0112.0 Site Layout

Contains Ordnance Survey data © Crown copyright and database rights (2023) 0100031673.

© This drawing and its content are the copyright of SLR Consulting Ltd and may not be reproduced or amended except by prior written permission. SLR Consulting Ltd accepts no liability for any amendments made by other persons.

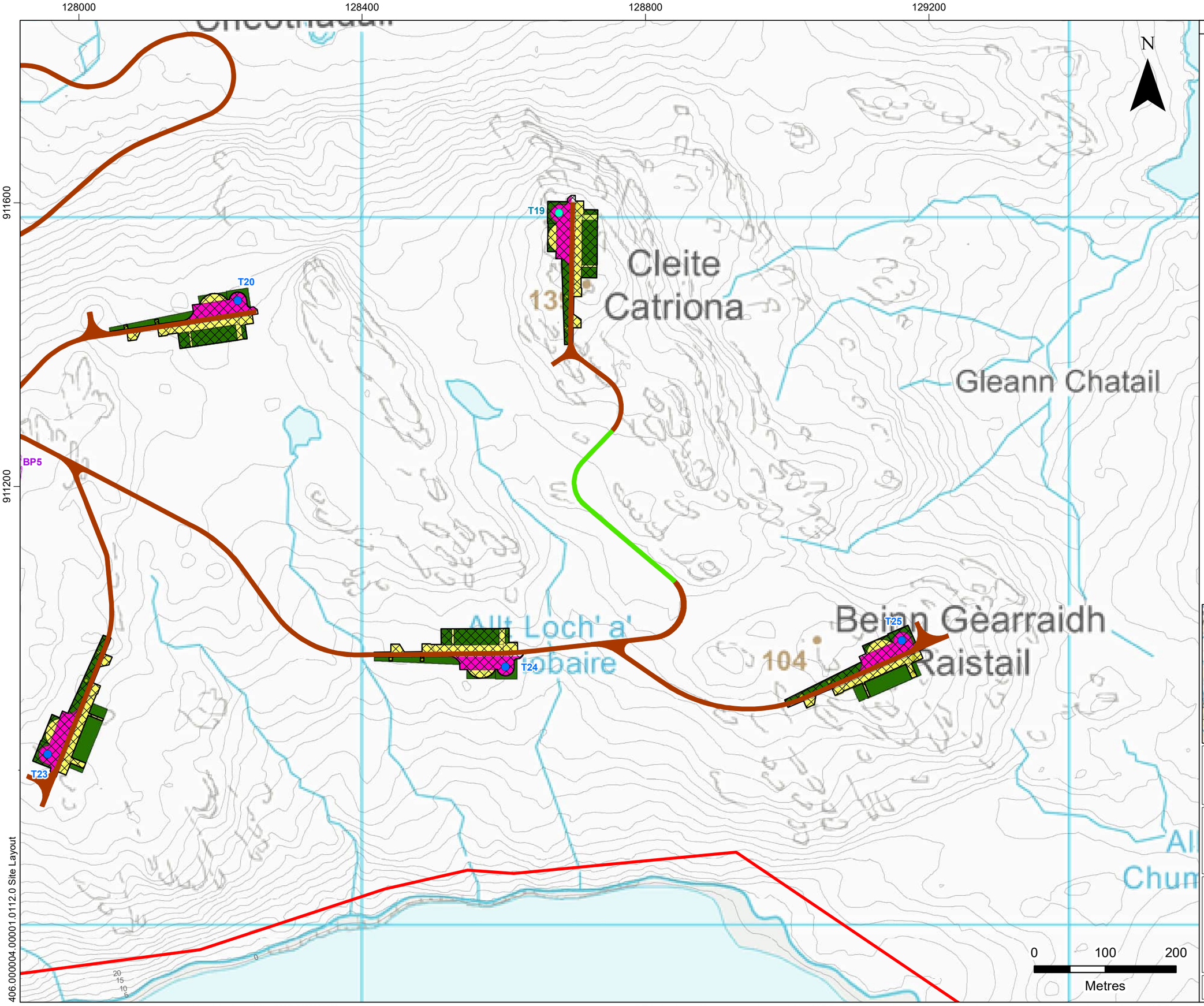

LEGEND

- Application Boundary
- Proposed Turbine Location (180 m Blade Tip Height)
- Proposed Turbine Location (200 m Blade Tip Height)
- Proposed Bespoke Hardstanding Envelope
- Proposed Permanent Hardstanding
- Proposed Temporary Hardstanding
- Proposed Clearance Area
- Potential Borrow Pit
- Proposed Access Track / Turning Head
- Proposed Floating Access Track

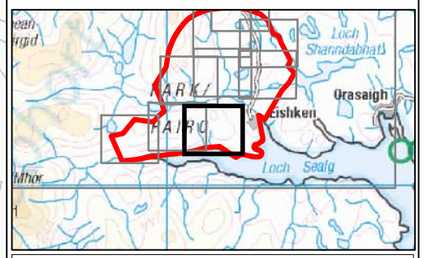

Eurowind Energy

SLR
4/5 LOCHSIDE VIEW
EDINBURGH PARK
EDINBURGH
EH12 9DH
T: +44 (0)131 335 6830
www.slrconsulting.com

UISENIS WIND FARM - EIA

APPENDIX - PMP

SITE LAYOUT

FIGURE 10.2.2k

Scale 1:5,000 @ A3

Date AUGUST 2023

406.000004.00001.0112.0 Site Layout

Contains Ordnance Survey data © Crown copyright and database rights (2023) 0100031673.

© This drawing and its content are the copyright of SLR Consulting Ltd and may not be reproduced or amended except by prior written permission. SLR Consulting Ltd accepts no liability for any amendments made by other persons.

LEGEND

Application Boundary

N

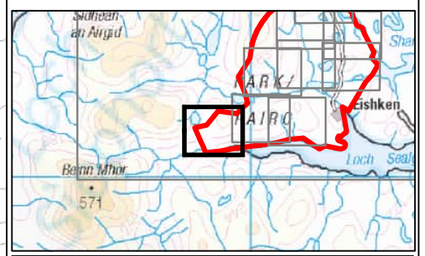

Eurowind Energy

SLR

4/5 LOCHSIDE VIEW
EDINBURGH PARK
EDINBURGH
EH12 9DH

T: +44 (0)131 335 6830
www.slrconsulting.com

UISENIS WIND FARM - EIA

APPENDIX - PMP

SITE LAYOUT

FIGURE 10.2.2I

Scale 1:5,000 @ A3

Date AUGUST 2023

406.000004.00001.0112.0 Site Layout

Contains Ordnance Survey data © Crown copyright and database rights (2023) 0100031673.

© This drawing and its content are the copyright of SLR Consulting Ltd and may not be reproduced or amended except by prior written permission. SLR Consulting Ltd accepts no liability for any amendments made by other persons.

126000 129000 132000 135000

919000 916000 913000

406.000004.00001.0121.0 Peat Depth

N

LEGEND

- Application Boundary
- Proposed Turbine Location (180 m Blade Tip Height)
- Proposed Turbine Location (200 m Blade Tip Height)
- Proposed Permanent Met Mast
- Proposed Bespoke Hardstanding Envelope
- Proposed Permanent Substation
- Proposed Permanent Hardstanding
- Proposed Temporary Hardstanding
- Proposed Temporary Bridge Alignment
- Proposed Temporary Construction Compound
- Proposed Clearance Area
- Potential Borrow Pit
- Proposed Access Track / Turning Head
- Proposed Floating Access Track
- Existing Road (To Be Upgraded)
- Peat Probe Location

Peat Depth (m)

- 0
- 0 - 0.5
- 0.5 - 1
- 1 - 1.5
- 1.5 - 2
- 2 - 2.5
- 2.5 - 3
- > 3

Eurowind Energy

SLR
4/5 LOCHSIDE VIEW
EDINBURGH PARK
EDINBURGH
EH12 9DH
T: +44 (0)131 335 6830
www.slrconsulting.com

UISENIS WIND FARM - EIA

APPENDIX - PMP

PEAT DEPTH

FIGURE 10.2.3a

Scale 1:35,000 @ A3

Date AUGUST 2023

0 1 2 Kilometres

Contains Ordnance Survey data © Crown copyright and database rights (2023) 0100031673.

© This drawing and its content are the copyright of SLR Consulting Ltd and may not be reproduced or amended except by prior written permission. SLR Consulting Ltd accepts no liability for any amendments made by other persons.

125600 126000 126400 126800

920000 919600 919200

406.000004,00001.0121.0 Peat Depth

N

LEGEND

Application Boundary

Existing Road (To Be Upgraded)

Peat Probe Location

Peat Depth (m)

0

0 - 0.5

0.5 - 1

1 - 1.5

1.5 - 2

2 - 2.5

2.5 - 3

> 3

0 100 200

Metres

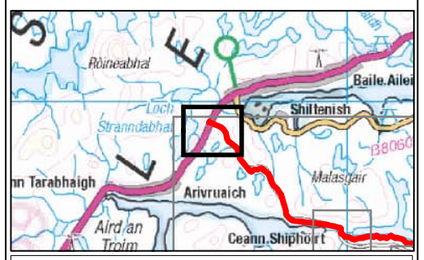

Eurowind Energy

SLR
4/5 LOCHSIDE VIEW
EDINBURGH PARK
EDINBURGH
EH12 9DH
T: +44 (0)131 335 6830
www.slrconsulting.com

UISENIS WIND FARM - EIA

APPENDIX - PMP

PEAT DEPTH

FIGURE 10.2.3b

Scale 1:5,000 @ A3

Date AUGUST 2023

Contains Ordnance Survey data © Crown copyright and database rights (2023) 0100031673.

© This drawing and its content are the copyright of SLR Consulting Ltd and may not be reproduced or amended except by prior written permission. SLR Consulting Ltd accepts no liability for any amendments made by other persons.

129200 129600 130000 130400

916800 916400 916000

N

LEGEND

- Application Boundary
- Proposed Temporary Bridge Alignment
- Existing Road (To Be Upgraded)
- \+ Peat Probe Location

Peat Depth (m)

- 0
- 0 - 0.5
- 0.5 - 1
- 1 - 1.5
- 1.5 - 2
- 2 - 2.5
- 2.5 - 3

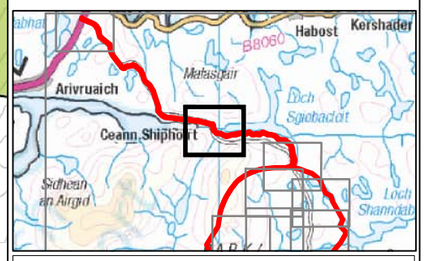

0 100 200

Metres

406.000004.00001.0121.0 Peat Depth

Eurowind Energy

SLR

4/5 LOCHSIDE VIEW
EDINBURGH PARK
EDINBURGH
EH12 9DH

T: +44 (0)131 335 6830
www.slrconsulting.com

UISENIS WIND FARM - EIA

APPENDIX - PMP

PEAT DEPTH

FIGURE 10.2.3c

Scale 1:5,000 @ A3

Date AUGUST 2023

Contains Ordnance Survey data © Crown copyright and database rights (2023) 0100031673.

© This drawing and its content are the copyright of SLR Consulting Ltd and may not be reproduced or amended except by prior written permission. SLR Consulting Ltd accepts no liability for any amendments made by other persons.

131600
132000
132400
915600
915200

N

T1
T2

0 100 200
Metres

LEGEND

- Application Boundary
- Proposed Turbine Location (180 m Blade Tip Height)
- Proposed Turbine Location (200 m Blade Tip Height)
- Proposed Bespoke Hardstanding Envelope
- Proposed Permanent Hardstanding
- Proposed Temporary Hardstanding
- Proposed Clearance Area
- Proposed Access Track / Turning Head
- Existing Road (To Be Upgraded)
- \+ Peat Probe Location

Peat Depth (m)

- 0
- 0 - 0.5
- 0.5 - 1
- 1 - 1.5
- 1.5 - 2
- 2 - 2.5
- 2.5 - 3
- > 3

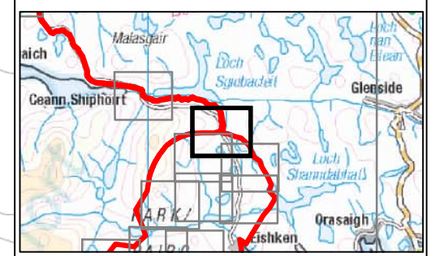

Eurowind Energy

SLR
4/5 LOCHSIDE VIEW
EDINBURGH PARK
EDINBURGH
EH12 9DH
T: +44 (0)131 335 6830
www.slrconsulting.com

UISENIS WIND FARM - EIA

APPENDIX - PMP

PEAT DEPTH

FIGURE 10.2.3d

Scale 1:5,000 @ A3

Date AUGUST 2023

406.000004.00001.0121.0 Peat Depth

Contains Ordnance Survey data © Crown copyright and database rights (2023) 0100031673.

© This drawing and its content are the copyright of SLR Consulting Ltd and may not be reproduced or amended except by prior written permission. SLR Consulting Ltd accepts no liability for any amendments made by other persons.

130800 131200 131600 132000 132400

914800

914400

406.000004.00001.0121.0 Peat Depth

N

T1 T2 T3 T4 T5 T8 T9 BP2 BP3

North

0 100 200

Metres

LEGEND

- Application Boundary
- Proposed Turbine Location (180 m Blade Tip Height)
- Proposed Turbine Location (200 m Blade Tip Height)
- Proposed Permanent Met Mast
- Proposed Bespoke Hardstanding Envelope
- Proposed Permanent Hardstanding
- Proposed Temporary Hardstanding
- Proposed Clearance Area
- Potential Borrow Pit
- Proposed Access Track / Turning Head
- Proposed Floating Access Track
- Existing Road (To Be Upgraded)
- Peat Probe Location

Peat Depth (m)

- 0
- 0 - 0.5
- 0.5 - 1
- 1 - 1.5
- 1.5 - 2
- 2 - 2.5
- 2.5 - 3
- > 3

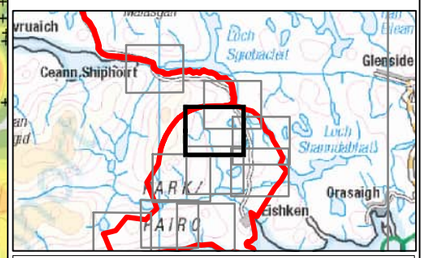

Eurowind Energy

SLR
4/5 LOCHSIDE VIEW
EDINBURGH PARK
EDINBURGH
EH12 9DH
T: +44 (0)131 335 6830
www.slrconsulting.com

UISENIS WIND FARM - EIA

APPENDIX - PMP

PEAT DEPTH

FIGURE 10.2.3e

Scale 1:5,000 @ A3

Date AUGUST 2023

Contains Ordnance Survey data © Crown copyright and database rights (2023) 0100031673.

© This drawing and its content are the copyright of SLR Consulting Ltd and may not be reproduced or amended except by prior written permission. SLR Consulting Ltd accepts no liability for any amendments made by other persons.

132400 132800 133200 133600

914400

914000

913600

406.000004.00001.0121.0 Peat Depth

T2 T6 T7 T8 BP1 BP3

N

LEGEND

- Application Boundary
- Proposed Turbine Location (200 m Blade Tip Height)
- Proposed Bespoke Hardstanding Envelope
- Proposed Permanent Substation
- Proposed Permanent Hardstanding
- Proposed Temporary Hardstanding
- Proposed Clearance Area
- Potential Borrow Pit
- Proposed Access Track / Turning Head
- Proposed Floating Access Track
- Existing Road (To Be Upgraded)
- Peat Probe Location

Peat Depth (m)

- 0
- 0 - 0.5
- 0.5 - 1
- 1 - 1.5
- 1.5 - 2
- 2 - 2.5
- 2.5 - 3
- > 3

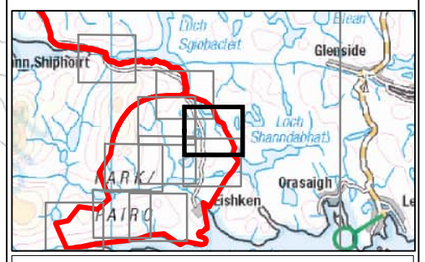

0 100 200

Metres

Eurowind Energy

SLR
4/5 LOCHSIDE VIEW
EDINBURGH PARK
EDINBURGH
EH12 9DH
T: +44 (0)131 335 6830
www.slrconsulting.com

UISENIS WIND FARM - EIA

APPENDIX - PMP

PEAT DEPTH

FIGURE 10.2.3f

Scale 1:5,000 @ A3

Date AUGUST 2023

Contains Ordnance Survey data © Crown copyright and database rights (2023) 0100031673.

© This drawing and its content are the copyright of SLR Consulting Ltd and may not be reproduced or amended except by prior written permission. SLR Consulting Ltd accepts no liability for any amendments made by other persons.

130800 131200 131600 132000

913600 913200

T9 T10 T11 T13 T14 T15 T8 BP3 North North

N

LEGEND

- Application Boundary
- Proposed Turbine Location (200 m Blade Tip Height)
- Proposed Permanent Met Mast
- Proposed Bespoke Hardstanding Envelope
- Proposed Permanent Hardstanding
- Proposed Temporary Hardstanding
- Proposed Temporary Construction Compound
- Proposed Clearance Area
- Potential Borrow Pit
- Proposed Access Track / Turning Head
- Proposed Floating Access Track
- Peat Probe Location

Peat Depth (m)

- 0
- 0 - 0.5
- 0.5 - 1
- 1 - 1.5
- 1.5 - 2
- 2 - 2.5
- 2.5 - 3
- > 3

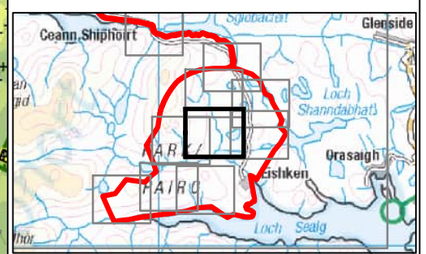

0 100 200
Metres

406.000004.00001.0121.0 Peat Depth

Eurowind Energy

SLR
4/5 LOCHSIDE VIEW
EDINBURGH PARK
EDINBURGH
EH12 9DH
T: +44 (0)131 335 6830
www.slrconsulting.com

UISENIS WIND FARM - EIA

APPENDIX - PMP

PEAT DEPTH

FIGURE 10.2.3g

Scale 1:5,000 @ A3

Date AUGUST 2023

Contains Ordnance Survey data © Crown copyright and database rights (2023) 0100031673.

© This drawing and its content are the copyright of SLR Consulting Ltd and may not be reproduced or amended except by prior written permission. SLR Consulting Ltd accepts no liability for any amendments made by other persons.

132400 132800 133200 133600

913600 913200 912800

T10 T12 T13 T14

N

LEGEND

- Application Boundary
- Proposed Turbine Location (180 m Blade Tip Height)
- Proposed Turbine Location (200 m Blade Tip Height)
- Proposed Bespoke Hardstanding Envelope
- Proposed Permanent Hardstanding
- Proposed Temporary Hardstanding
- Proposed Clearance Area
- Proposed Access Track / Turning Head
- Peat Probe Location

Peat Depth (m)

- 0
- 0 - 0.5
- 0.5 - 1
- 1 - 1.5
- 1.5 - 2
- 2 - 2.5
- 2.5 - 3
- > 3

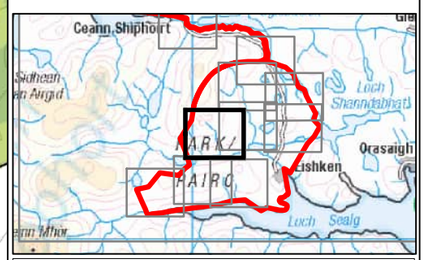

0 100 200

Metres

406.000004 .00001.0121.0 Peat Depth

Eurowind Energy

SLR
4/5 LOCHSIDE VIEW
EDINBURGH PARK
EDINBURGH
EH12 9DH
T: +44 (0)131 335 6830
www.slrconsulting.com

UISENIS WIND FARM - EIA

APPENDIX - PMP

PEAT DEPTH

FIGURE 10.2.3h

Scale 1:5,000 @ A3

Date AUGUST 2023

Contains Ordnance Survey data © Crown copyright and database rights (2023) 0100031673.

© This drawing and its content are the copyright of SLR Consulting Ltd and may not be reproduced or amended except by prior written permission. SLR Consulting Ltd accepts no liability for any amendments made by other persons.

130800 131200 131600 132000

912000

911600

406.000004.00001.0121.0 Peat Depth

BP3 T8 T17 T18 BP4 T16

N

LEGEND

- Application Boundary
- Proposed Turbine Location (200 m Blade Tip Height)
- Proposed Bespoke Hardstanding Envelope
- Proposed Permanent Hardstanding
- Proposed Temporary Hardstanding
- Proposed Clearance Area
- Potential Borrow Pit
- Proposed Access Track / Turning Head
- Proposed Floating Access Track
- Existing Road (To Be Upgraded)
- + Peat Probe Location

Peat Depth (m)

- 0
- 0 - 0.5
- 0.5 - 1
- 1 - 1.5
- 1.5 - 2
- 2 - 2.5
- 2.5 - 3
- > 3

0 100 200

Metres

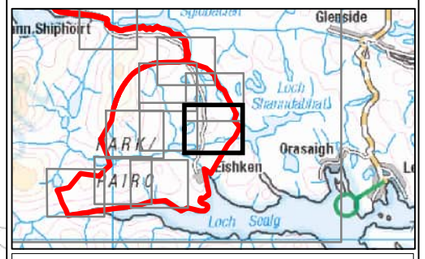

Eurowind Energy

SLR

4/5 LOCHSIDE VIEW
EDINBURGH PARK
EDINBURGH
EH12 9DH

T: +44 (0)131 335 6830
www.slrconsulting.com

UISENIS WIND FARM - EIA

APPENDIX - PMP

PEAT DEPTH

FIGURE 10.2.3i

Scale 1:5,000 @ A3

Date AUGUST 2023

Contains Ordnance Survey data © Crown copyright and database rights (2023) 0100031673.

© This drawing and its content are the copyright of SLR Consulting Ltd and may not be reproduced or amended except by prior written permission. SLR Consulting Ltd accepts no liability for any amendments made by other persons.

129600 130000 130400 130800

912000

911600

406.000004.00001.0121.0 Peat Depth

N

T20

T21

BP5

South

South

T22

T23

0 100 200

Metres

LEGEND

- Application Boundary
- Proposed Turbine Location (200 m Blade Tip Height)
- Proposed Permanent Met Mast
- Proposed Bespoke Hardstanding Envelope
- Proposed Permanent Hardstanding
- Proposed Temporary Hardstanding
- Proposed Temporary Construction Compound
- Proposed Clearance Area
- Potential Borrow Pit
- Proposed Access Track / Turning Head
- Peat Probe Location

Peat Depth (m)

- 0
- 0 - 0.5
- 0.5 - 1
- 1 - 1.5
- 1.5 - 2
- 2 - 2.5
- 2.5 - 3
- > 3

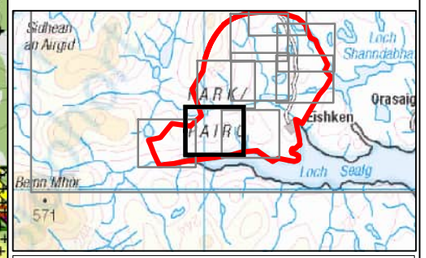

Eurowind Energy

SLR

4/5 LOCHSIDE VIEW
EDINBURGH PARK
EDINBURGH
EH12 9DH

T: +44 (0)131 335 6830
www.slrconsulting.com

UISENIS WIND FARM - EIA

APPENDIX - PMP

PEAT DEPTH

FIGURE 10.2.3j

Scale 1:5,000 @ A3

Date AUGUST 2023

Contains Ordnance Survey data © Crown copyright and database rights (2023) 0100031673.

© This drawing and its content are the copyright of SLR Consulting Ltd and may not be reproduced or amended except by prior written permission. SLR Consulting Ltd accepts no liability for any amendments made by other persons.

128000 128400 128800 129200

911600 911200

T19 T20 T23 T24 T25 BP5

N

0 100 200
Metres

LEGEND

- Application Boundary
- Proposed Turbine Location (180 m Blade Tip Height)
- Proposed Turbine Location (200 m Blade Tip Height)
- Proposed Bespoke Hardstanding Envelope
- Proposed Permanent Hardstanding
- Proposed Temporary Hardstanding
- Proposed Clearance Area
- Potential Borrow Pit
- Proposed Access Track / Turning Head
- Proposed Floating Access Track
- Peat Probe Location

Peat Depth (m)

- 0
- 0 - 0.5
- 0.5 - 1
- 1 - 1.5
- 1.5 - 2
- 2 - 2.5
- 2.5 - 3
- > 3

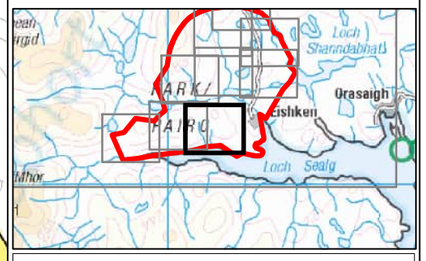

Eurowind Energy

SLR
4/5 LOCHSIDE VIEW
EDINBURGH PARK
EDINBURGH
EH12 9DH
T: +44 (0)131 335 6830
www.slrconsulting.com

UISENIS WIND FARM - EIA

APPENDIX - PMP

PEAT DEPTH

FIGURE 10.2.3k

Scale 1:5,000 @ A3

Date AUGUST 2023

406.000004.00001.0121.0 Peat Depth

Contains Ordnance Survey data © Crown copyright and database rights (2023) 0100031673.

© This drawing and its content are the copyright of SLR Consulting Ltd and may not be reproduced or amended except by prior written permission. SLR Consulting Ltd accepts no liability for any amendments made by other persons.

N

LEGEND

- Application Boundary
- \+ Peat Probe Location

Peat Depth (m)

- 0
- 0 - 0.5
- 0.5 - 1
- 1 - 1.5
- 1.5 - 2
- 2 - 2.5
- 2.5 - 3
- > 3

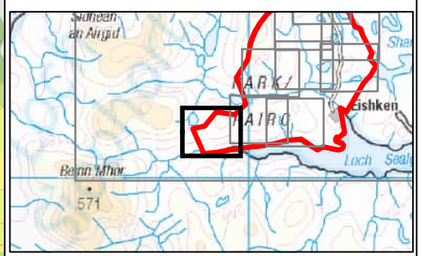

Eurowind Energy

SLR
4/5 LOCHSIDE VIEW
EDINBURGH PARK
EDINBURGH
EH12 9DH
T: +44 (0)131 335 6830
www.slrconsulting.com

UISENIS WIND FARM - EIA

APPENDIX - PMP

PEAT DEPTH

FIGURE 10.2.3I

Scale	Date
1:5,000 @ A3	AUGUST 2023

406.000004.00001.0121.0 Peat Depth

Contains Ordnance Survey data © Crown copyright and database rights (2023) 0100031673.

© This drawing and its content are the copyright of SLR Consulting Ltd and may not be reproduced or amended except by prior written permission. SLR Consulting Ltd accepts no liability for any amendments made by other persons.

126000 129000 132000 135000

919000 916000 913000

406.000004.00001.0122.0 Peat Depth Over 0.5m

N

LEGEND

- Application Boundary
- Proposed Turbine Location (180 m Blade Tip Height)
- Proposed Turbine Location (200 m Blade Tip Height)
- Proposed Permanent Met Mast
- Proposed Bespoke Hardstanding Envelope
- Proposed Permanent Substation
- Proposed Permanent Hardstanding
- Proposed Temporary Hardstanding
- Proposed Temporary Bridge Alignment
- Proposed Temporary Construction Compound
- Proposed Clearance Area
- Potential Borrow Pit
- Proposed Access Track / Turning Head
- Proposed Floating Access Track
- Existing Road (To Be Upgraded)
- Peat Probe Location

Peat Depth (m)

- 0.5 - 1
- 1 - 1.5
- 1.5 - 2
- 2 - 2.5
- 2.5 - 3
- >3

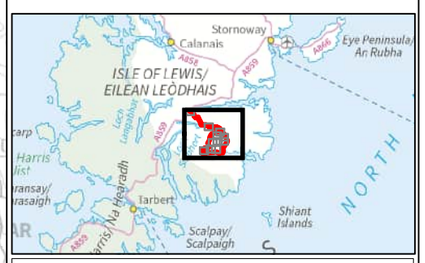

Eurowind Energy

SLR
4/5 LOCHSIDE VIEW
EDINBURGH PARK
EDINBURGH
EH12 9DH
T: +44 (0)131 335 6830
www.slrconsulting.com

UISENIS WIND FARM - EIA

APPENDIX - PMP

PEAT DEPTH > 0.5M

FIGURE 10.2.4a

Scale 1:35,000 @ A3

Date AUGUST 2023

0 1 2 Kilometres

Contains Ordnance Survey data © Crown copyright and database rights (2023) 0100031673.

© This drawing and its content are the copyright of SLR Consulting Ltd and may not be reproduced or amended except by prior written permission. SLR Consulting Ltd accepts no liability for any amendments made by other persons.

125600 126000 126400 126800

920000 919600 919200

406.000004,00001.0122.0 Peat Depth Over 0.5m

N

LEGEND

Application Boundary

Existing Road (To Be Upgraded)

+ Peat Probe Location

Peat Depth (m)

0.5 - 1

1 - 1.5

1.5 - 2

2 - 2.5

2.5 - 3

>3

0 100 200

Metres

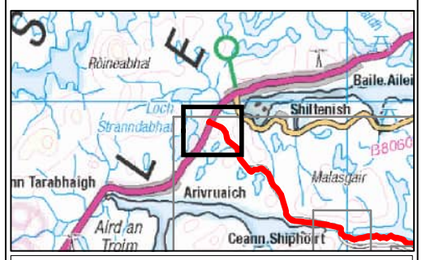

Eurowind Energy

SLR

4/5 LOCHSIDE VIEW
EDINBURGH PARK
EDINBURGH
EH12 9DH

T: +44 (0)131 335 6830
www.slrconsulting.com

UISENIS WIND FARM - EIA

APPENDIX - PMP

PEAT DEPTH > 0.5M

FIGURE 10.2.4b

Scale 1:5,000 @ A3

Date AUGUST 2023

Contains Ordnance Survey data © Crown copyright and database rights (2023) 0100031673.

© This drawing and its content are the copyright of SLR Consulting Ltd and may not be reproduced or amended except by prior written permission. SLR Consulting Ltd accepts no liability for any amendments made by other persons.

129200 129600 130000 130400

916800

916400

916000

406.000004.00001.0122.0 Peat Depth Over 0.5m

N

LEGEND

Application Boundary

Proposed Temporary Bridge Alignment

Existing Road (To Be Upgraded)

+ Peat Probe Location

Peat Depth (m)

0.5 - 1

1 - 1.5

1.5 - 2

2 - 2.5

2.5 - 3

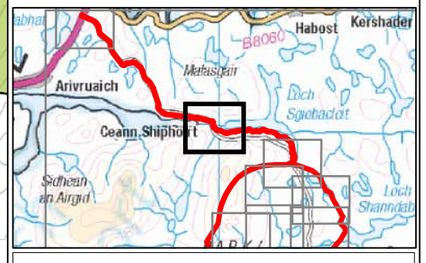

Eurowind Energy

SLR

4/5 LOCHSIDE VIEW
EDINBURGH PARK
EDINBURGH
EH12 9DH

T: +44 (0)131 335 6830
www.slrconsulting.com

UISENIS WIND FARM - EIA

APPENDIX - PMP

PEAT DEPTH > 0.5M

FIGURE 10.2.4c

Scale 1:5,000 @ A3

Date AUGUST 2023

0 100 200

Metres

Contains Ordnance Survey data © Crown copyright and database rights (2023) 0100031673.

© This drawing and its content are the copyright of SLR Consulting Ltd and may not be reproduced or amended except by prior written permission. SLR Consulting Ltd accepts no liability for any amendments made by other persons.

131600
132000
132400
915600
915200

N

T1
T2

0 100 200
Metres

LEGEND

- Application Boundary
- Proposed Turbine Location (180 m Blade Tip Height)
- Proposed Turbine Location (200 m Blade Tip Height)
- Proposed Bespoke Hardstanding Envelope
- Proposed Permanent Hardstanding
- Proposed Temporary Hardstanding
- Proposed Clearance Area
- Proposed Access Track / Turning Head
- Existing Road (To Be Upgraded)
- \+ Peat Probe Location

Peat Depth (m)

- 0.5 - 1
- 1 - 1.5
- 1.5 - 2
- 2 - 2.5
- 2.5 - 3
- >3

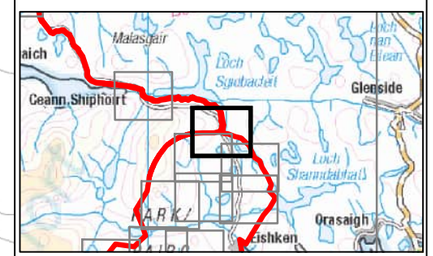

Eurowind Energy

SLR
4/5 LOCHSIDE VIEW
EDINBURGH PARK
EDINBURGH
EH12 9DH
T: +44 (0)131 335 6830
www.slrconsulting.com

UISENIS WIND FARM - EIA

APPENDIX - PMP

PEAT DEPTH > 0.5M

FIGURE 10.2.4d

Scale 1:5,000 @ A3

Date AUGUST 2023

406.000004.00001.0122.0 Peat Depth Over 0.5m

Contains Ordnance Survey data © Crown copyright and database rights (2023) 0100031673.

© This drawing and its content are the copyright of SLR Consulting Ltd and may not be reproduced or amended except by prior written permission. SLR Consulting Ltd accepts no liability for any amendments made by other persons.

130800 131200 131600 132000 132400

914800

914400

406.000004,00001.0122.0 Peat Depth Over 0.5m

N

T1 T2 T3 T4 T5 T8 T9 BP2 BP3

North

0 100 200 Metres

LEGEND

- Application Boundary
- Proposed Turbine Location (180 m Blade Tip Height)
- Proposed Turbine Location (200 m Blade Tip Height)
- Proposed Permanent Met Mast
- Proposed Bespoke Hardstanding Envelope
- Proposed Permanent Hardstanding
- Proposed Temporary Hardstanding
- Proposed Clearance Area
- Potential Borrow Pit
- Proposed Access Track / Turning Head
- Proposed Floating Access Track
- Existing Road (To Be Upgraded)
- Peat Probe Location

Peat Depth (m)

- 0.5 - 1
- 1 - 1.5
- 1.5 - 2
- 2 - 2.5
- 2.5 - 3
- >3

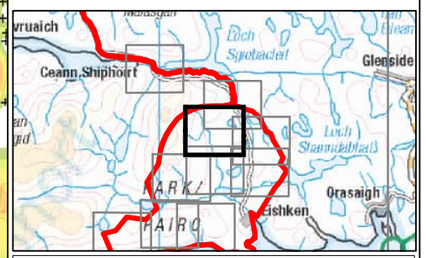

Eurowind Energy

SLR
4/5 LOCHSIDE VIEW
EDINBURGH PARK
EDINBURGH
EH12 9DH
T: +44 (0)131 335 6830
www.slrconsulting.com

UISENIS WIND FARM - EIA

APPENDIX - PMP

PEAT DEPTH > 0.5M

FIGURE 10.2.4e

Scale 1:5,000 @ A3

Date AUGUST 2023

Contains Ordnance Survey data © Crown copyright and database rights (2023) 0100031673.

© This drawing and its content are the copyright of SLR Consulting Ltd and may not be reproduced or amended except by prior written permission. SLR Consulting Ltd accepts no liability for any amendments made by other persons.

132400 132800 133200 133600

914400

914000

913600

406.000004.00001.0122.0 Peat Depth Over 0.5m

T2 T6 T7 T8 BP1 BP3

N

LEGEND

- Application Boundary
- Proposed Turbine Location (200 m Blade Tip Height)
- Proposed Bespoke Hardstanding Envelope
- Proposed Permanent Substation
- Proposed Permanent Hardstanding
- Proposed Temporary Hardstanding
- Proposed Clearance Area
- Potential Borrow Pit
- Proposed Access Track / Turning Head
- Proposed Floating Access Track
- Existing Road (To Be Upgraded)
- Peat Probe Location

Peat Depth (m)

- 0.5 - 1
- 1 - 1.5
- 1.5 - 2
- 2 - 2.5
- 2.5 - 3
- >3

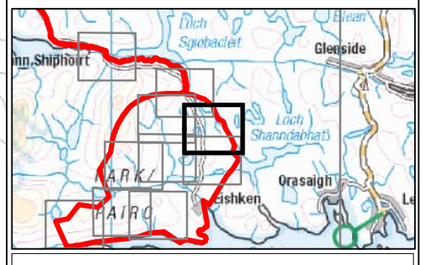

Eurowind Energy

SLR
4/5 LOCHSIDE VIEW
EDINBURGH PARK
EDINBURGH
EH12 9DH
T: +44 (0)131 335 6830
www.slrconsulting.com

UISENIS WIND FARM - EIA

APPENDIX - PMP

PEAT DEPTH > 0.5M

FIGURE 10.2.4f

Scale 1:5,000 @ A3

Date AUGUST 2023

0 100 200

Metres

Contains Ordnance Survey data © Crown copyright and database rights (2023) 0100031673.

© This drawing and its content are the copyright of SLR Consulting Ltd and may not be reproduced or amended except by prior written permission. SLR Consulting Ltd accepts no liability for any amendments made by other persons.

130800 131200 131600 132000

913600

913200

406.000004.00001.0122.0 Peat Depth Over 0.5m

T9 T10 T11 T13 T14 T15 T8

North North BP3

N

LEGEND

- Application Boundary
- Proposed Turbine Location (200 m Blade Tip Height)
- Proposed Permanent Met Mast
- Proposed Bespoke Hardstanding Envelope
- Proposed Permanent Hardstanding
- Proposed Temporary Hardstanding
- Proposed Temporary Construction Compound
- Proposed Clearance Area
- Potential Borrow Pit
- Proposed Access Track / Turning Head
- Proposed Floating Access Track
- Peat Probe Location

Peat Depth (m)

- 0.5 - 1
- 1 - 1.5
- 1.5 - 2
- 2 - 2.5
- 2.5 - 3
- >3

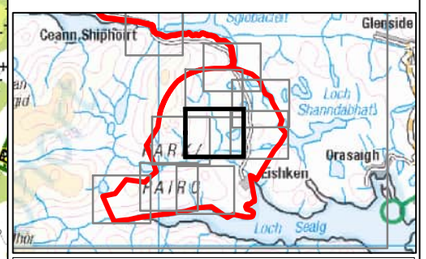

0 100 200

Metres

Eurowind Energy

SLR

4/5 LOCHSIDE VIEW
EDINBURGH PARK
EDINBURGH
EH12 9DH

T: +44 (0)131 335 6830
www.slrconsulting.com

UISENIS WIND FARM - EIA

APPENDIX - PMP

PEAT DEPTH > 0.5M

FIGURE 10.2.4g

Scale 1:5,000 @ A3

Date AUGUST 2023

Contains Ordnance Survey data © Crown copyright and database rights (2023) 0100031673.

© This drawing and its content are the copyright of SLR Consulting Ltd and may not be reproduced or amended except by prior written permission. SLR Consulting Ltd accepts no liability for any amendments made by other persons.

132400 132800 133200 133600

913600 913200 912800

T10 T12 T13 T14

N

LEGEND

- Application Boundary
- Proposed Turbine Location (180 m Blade Tip Height)
- Proposed Turbine Location (200 m Blade Tip Height)
- Proposed Bespoke Hardstanding Envelope
- Proposed Permanent Hardstanding
- Proposed Temporary Hardstanding
- Proposed Clearance Area
- Proposed Access Track / Turning Head
- Peat Probe Location

Peat Depth (m)

- 0.5 - 1
- 1 - 1.5
- 1.5 - 2
- 2 - 2.5
- 2.5 - 3
- >3

0 100 200 Metres

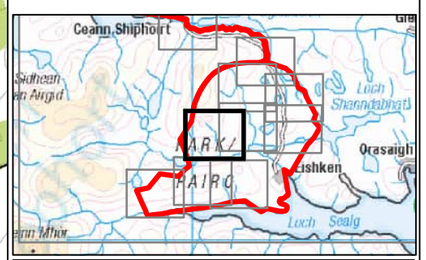

Eurowind Energy

SLR
4/5 LOCHSIDE VIEW
EDINBURGH PARK
EDINBURGH
EH12 9DH
T: +44 (0)131 335 6830
www.slrconsulting.com

UISENIS WIND FARM - EIA

APPENDIX - PMP

PEAT DEPTH > 0.5M

FIGURE 10.2.4h

Scale 1:5,000 @ A3

Date AUGUST 2023

406.000004,00001.0122.0 Peat Depth Over 0.5m

Contains Ordnance Survey data © Crown copyright and database rights (2023) 0100031673.

© This drawing and its content are the copyright of SLR Consulting Ltd and may not be reproduced or amended except by prior written permission. SLR Consulting Ltd accepts no liability for any amendments made by other persons.

130800 131200 131600 132000

912000

911600

406.000004.00001.0122.0 Peat Depth Over 0.5m

BP3 T8 T17 T18 BP4 T16

N

30 55 50 45 40 35 20 15 20 25 30 35 40 45 50 55 60 70 65 70 75 80

0 100 200

Metres

LEGEND

- Application Boundary
- Proposed Turbine Location (200 m Blade Tip Height)
- Proposed Bespoke Hardstanding Envelope
- Proposed Permanent Hardstanding
- Proposed Temporary Hardstanding
- Proposed Clearance Area
- Potential Borrow Pit
- Proposed Access Track / Turning Head
- Proposed Floating Access Track
- Existing Road (To Be Upgraded)
- Peat Probe Location

Peat Depth (m)

- 0.5 - 1
- 1 - 1.5
- 1.5 - 2
- 2 - 2.5
- 2.5 - 3
- >3

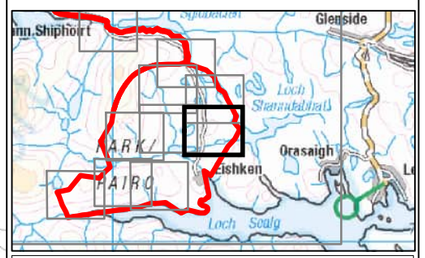

Eurowind Energy

SLR

4/5 LOCHSIDE VIEW
EDINBURGH PARK
EDINBURGH
EH12 9DH

T: +44 (0)131 335 6830
www.slrconsulting.com

UISENIS WIND FARM - EIA

APPENDIX - PMP

PEAT DEPTH > 0.5M

FIGURE 10.2.4i

Scale 1:5,000 @ A3

Date AUGUST 2023

Contains Ordnance Survey data © Crown copyright and database rights (2023) 0100031673.

© This drawing and its content are the copyright of SLR Consulting Ltd and may not be reproduced or amended except by prior written permission. SLR Consulting Ltd accepts no liability for any amendments made by other persons.

129600 130000 130400 130800

912000

911600

T20 T21 T22 T23 BP5 South South

LEGEND

- Application Boundary
- Proposed Turbine Location (200 m Blade Tip Height)
- Proposed Permanent Met Mast
- Proposed Bespoke Hardstanding
- Proposed Permanent
- Proposed Temporary
- Proposed Temporary Construction Compound
- Proposed Clearance Area
- Potential Borrow Pit
- Proposed Access Track / Turning Head
- Peat Probe Location

Peat Depth (m)

- 0.5 - 1
- 1 - 1.5
- 1.5 - 2
- 2 - 2.5
- 2.5 - 3
- >3

0 100 200 Metres

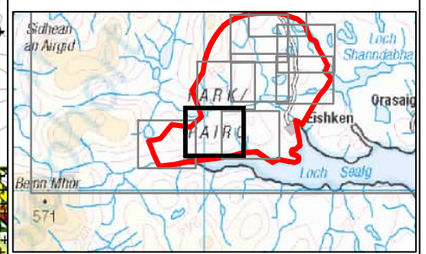

Eurowind Energy

SLR
4/5 LOCHSIDE VIEW
EDINBURGH PARK
EDINBURGH
EH12 9DH
T: +44 (0)131 335 6830
www.slrconsulting.com

UISENIS WIND FARM - EIA

APPENDIX - PMP

PEAT DEPTH > 0.5M

FIGURE 10.2.4j

Scale 1:5,000 @ A3

Date AUGUST 2023

406.000004,0001,0122.0 Peat Depth Over 0.5m

Contains Ordnance Survey data © Crown copyright and database rights (2023) 0100031673.

© This drawing and its content are the copyright of SLR Consulting Ltd and may not be reproduced or amended except by prior written permission. SLR Consulting Ltd accepts no liability for any amendments made by other persons.

128000 128400 128800 129200

911600

911200

T19 T20 T23 T24 T25 BP5

N

0 100 200
Metres

LEGEND

- Application Boundary
- Proposed Turbine Location (180 m Blade Tip Height)
- Proposed Turbine Location (200 m Blade Tip Height)
- Proposed Bespoke Hardstanding Envelope
- Proposed Permanent Hardstanding
- Proposed Temporary Hardstanding
- Proposed Clearance Area
- Potential Borrow Pit
- Proposed Access Track / Turning Head
- Proposed Floating Access Track
- Peat Probe Location

Peat Depth (m)

- 0.5 - 1
- 1 - 1.5
- 1.5 - 2
- 2 - 2.5
- 2.5 - 3
- >3

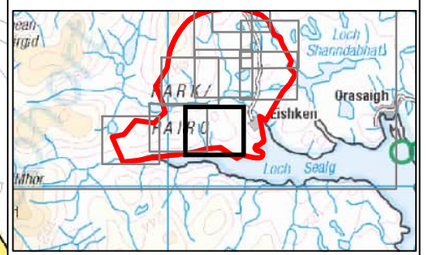

Eurowind Energy

SLR
4/5 LOCHSIDE VIEW
EDINBURGH PARK
EDINBURGH
EH12 9DH
T: +44 (0)131 335 6830
www.slrconsulting.com

UISENIS WIND FARM - EIA

APPENDIX - PMP

PEAT DEPTH > 0.5M

FIGURE 10.2.4k

Scale 1:5,000 @ A3

Date AUGUST 2023

406.000004.00001.0122.0 Peat Depth Over 0.5m

Contains Ordnance Survey data © Crown copyright and database rights (2023) 0100031673.

© This drawing and its content are the copyright of SLR Consulting Ltd and may not be reproduced or amended except by prior written permission. SLR Consulting Ltd accepts no liability for any amendments made by other persons.

LEGEND

Application Boundary

Peat Probe Location

Peat Depth (m)

0.5 - 1

1 - 1.5

1.5 - 2

2 - 2.5

2.5 - 3

>3

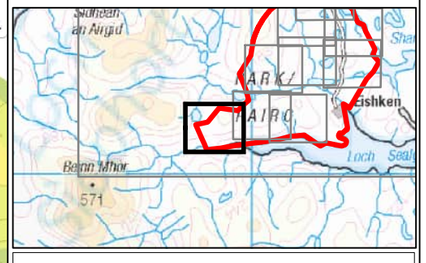

Eurowind Energy

SLR

4/5 LOCHSIDE VIEW
EDINBURGH PARK
EDINBURGH
EH12 9DH

T: +44 (0)131 335 6830
www.slrconsulting.com

UISENIS WIND FARM - EIA

APPENDIX - PMP

PEAT DEPTH > 0.5M

FIGURE 10.2.4I

Scale 1:5,000 @ A3

Date AUGUST 2023

406.000004.00001.0122.0 Peat Depth Over 0.5m

Contains Ordnance Survey data © Crown copyright and database rights (2023) 0100031673.

© This drawing and its content are the copyright of SLR Consulting Ltd and may not be reproduced or amended except by prior written permission. SLR Consulting Ltd accepts no liability for any amendments made by other persons.

131800 131900 132000 132100

914800 914700

406.000004.00001.0123.0 Detailed Peat Depth Analysis for Turbines

N

LEGEND

- Application Boundary
- Proposed Turbine Location (180 m Blade Tip Height)
- Proposed Bespoke Hardstanding Envelope
- Proposed Permanent Hardstanding
- Proposed Temporary Hardstanding
- Proposed Clearance Area
- Proposed Access Track / Turning Head
- + Peat Probe Location

Peat Depth (m)

- 0
- 0 - 0.5
- 0.5 - 1
- 1 - 1.5
- 1.5 - 2
- 2 - 2.5
- 2.5 - 3
- > 3

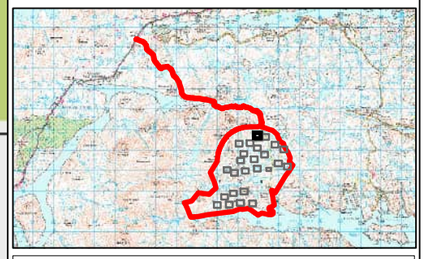

Eurowind Energy

SLR

4/5 LOCHSIDE VIEW
EDINBURGH PARK
EDINBURGH
EH12 9DH

T: +44 (0)131 335 6830
www.slrconsulting.com

UISENIS WIND FARM - EIA

APPENDIX - PMP

DETAILED PEAT DEPTH ANALYSIS FOR TURBINES

FIGURE 10.2.5a

Scale 1:1,000 @ A3

Date AUGUST 2023

Contains Ordnance Survey data © Crown copyright and database rights (2023) 0100031673.

© This drawing and its content are the copyright of SLR Consulting Ltd and may not be reproduced or amended except by prior written permission. SLR Consulting Ltd accepts no liability for any amendments made by other persons.

132300

132400

132500

914700

N

T2

LEGEND

- Application Boundary
- Proposed Turbine Location (200 m Blade Tip Height)
- Proposed Bespoke Hardstanding Envelope
- Proposed Permanent Hardstanding
- Proposed Temporary Hardstanding
- Proposed Clearance Area
- Existing Road (To Be Upgraded)
- Peat Probe Location

Peat Depth (m)

- 0
- 0 - 0.5
- 0.5 - 1
- 1 - 1.5
- 1.5 - 2
- 2 - 2.5
- 2.5 - 3

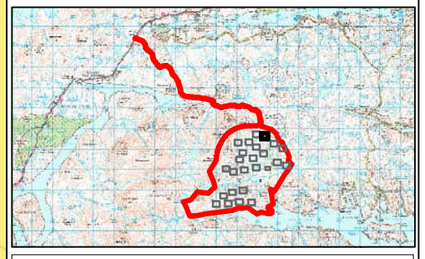

Eurowind Energy

SLR

4/5 LOCHSIDE VIEW
EDINBURGH PARK
EDINBURGH
EH12 9DH

T: +44 (0)131 335 6830
www.slrconsulting.com

UISENIS WIND FARM - EIA

APPENDIX - PMP

DETAILED PEAT DEPTH ANALYSIS FOR TURBINES

FIGURE 10.2.5b

Scale 1:1,000 @ A3

Date AUGUST 2023

406.000004.00001.0123.0 Detailed Peat Depth Analysis for Turbines

Contains Ordnance Survey data © Crown copyright and database rights (2023) 0100031673.

© This drawing and its content are the copyright of SLR Consulting Ltd and may not be reproduced or amended except by prior written permission. SLR Consulting Ltd accepts no liability for any amendments made by other persons.

130900 131000 131100 131200

914400 914300

406.000004.00001.0123.0 Detailed Peat Depth Analysis for Turbines

N

LEGEND

- Application Boundary
- Proposed Turbine Location (200 m Blade Tip Height)
- Proposed Bespoke Hardstanding Envelope
- Proposed Permanent Hardstanding
- Proposed Temporary Hardstanding
- Proposed Clearance Area
- Proposed Access Track / Turning Head
- Peat Probe Location

Peat Depth (m)

- 0
- 0 - 0.5
- 0.5 - 1
- 1 - 1.5
- 1.5 - 2
- 2 - 2.5
- 2.5 - 3
- > 3

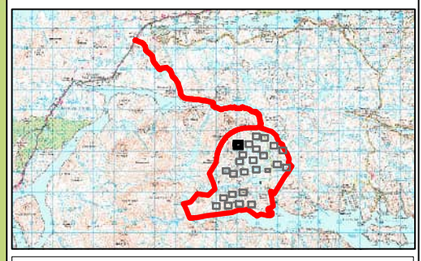

Eurowind Energy

SLR

4/5 LOCHSIDE VIEW
EDINBURGH PARK
EDINBURGH
EH12 9DH

T: +44 (0)131 335 6830
www.slrconsulting.com

UISENIS WIND FARM - EIA

APPENDIX - PMP

DETAILED PEAT DEPTH ANALYSIS FOR TURBINES

FIGURE 10.2.5c

Scale 1:1,000 @ A3

Date AUGUST 2023

Contains Ordnance Survey data © Crown copyright and database rights (2023) 0100031673.

© This drawing and its content are the copyright of SLR Consulting Ltd and may not be reproduced or amended except by prior written permission. SLR Consulting Ltd accepts no liability for any amendments made by other persons.

131500 131600 131700

914400

406.000004.00001.0123.0 Detailed Peat Depth Analysis for Turbines

N

LEGEND

- Application Boundary
- Proposed Turbine Location (200 m Blade Tip Height)
- Proposed Bespoke Hardstanding Envelope
- Proposed Permanent Hardstanding
- Proposed Temporary Hardstanding
- Proposed Clearance Area
- Proposed Access Track / Turning Head
- Proposed Floating Access Track
- + Peat Probe Location

Peat Depth (m)

- 0
- 0 - 0.5
- 0.5 - 1
- 1 - 1.5
- 1.5 - 2
- 2 - 2.5
- 2.5 - 3
- > 3

Eurowind Energy

SLR

4/5 LOCHSIDE VIEW
EDINBURGH PARK
EDINBURGH
EH12 9DH

T: +44 (0)131 335 6830
www.slrconsulting.com

UISENIS WIND FARM - EIA

APPENDIX - PMP

DETAILED PEAT DEPTH ANALYSIS FOR TURBINES

FIGURE 10.2.5d

Scale 1:1,000 @ A3

Date AUGUST 2023

Contains Ordnance Survey data © Crown copyright and database rights (2023) 0100031673.

© This drawing and its content are the copyright of SLR Consulting Ltd and may not be reproduced or amended except by prior written permission. SLR Consulting Ltd accepts no liability for any amendments made by other persons.

131800 131900 132000 132100

914200 914100

BP2 T5

LEGEND

- Application Boundary
- Proposed Turbine Location (200 m Blade Tip Height)
- Proposed Bespoke Hardstanding Envelope
- Proposed Permanent Hardstanding
- Proposed Temporary Hardstanding
- Proposed Clearance Area
- Potential Borrow Pit
- Proposed Access Track / Turning Head
- Proposed Floating Access Track
- Peat Probe Location

Peat Depth (m)

- 0
- 0 - 0.5
- 0.5 - 1
- 1 - 1.5
- 1.5 - 2
- 2 - 2.5
- 2.5 - 3
- > 3

N

Eurowind Energy

SLR
4/5 LOCHSIDE VIEW
EDINBURGH PARK
EDINBURGH
EH12 9DH
T: +44 (0)131 335 6830
www.slrconsulting.com

UISENIS WIND FARM - EIA

APPENDIX - PMP

DETAILED PEAT DEPTH ANALYSIS FOR TURBINES

FIGURE 10.2.5e

Scale 1:1,000 @ A3

Date AUGUST 2023

406.000004.00001.0123.0 Detailed Peat Depth Analysis for Turbines

Contains Ordnance Survey data © Crown copyright and database rights (2023) 0100031673.

© This drawing and its content are the copyright of SLR Consulting Ltd and may not be reproduced or amended except by prior written permission. SLR Consulting Ltd accepts no liability for any amendments made by other persons.

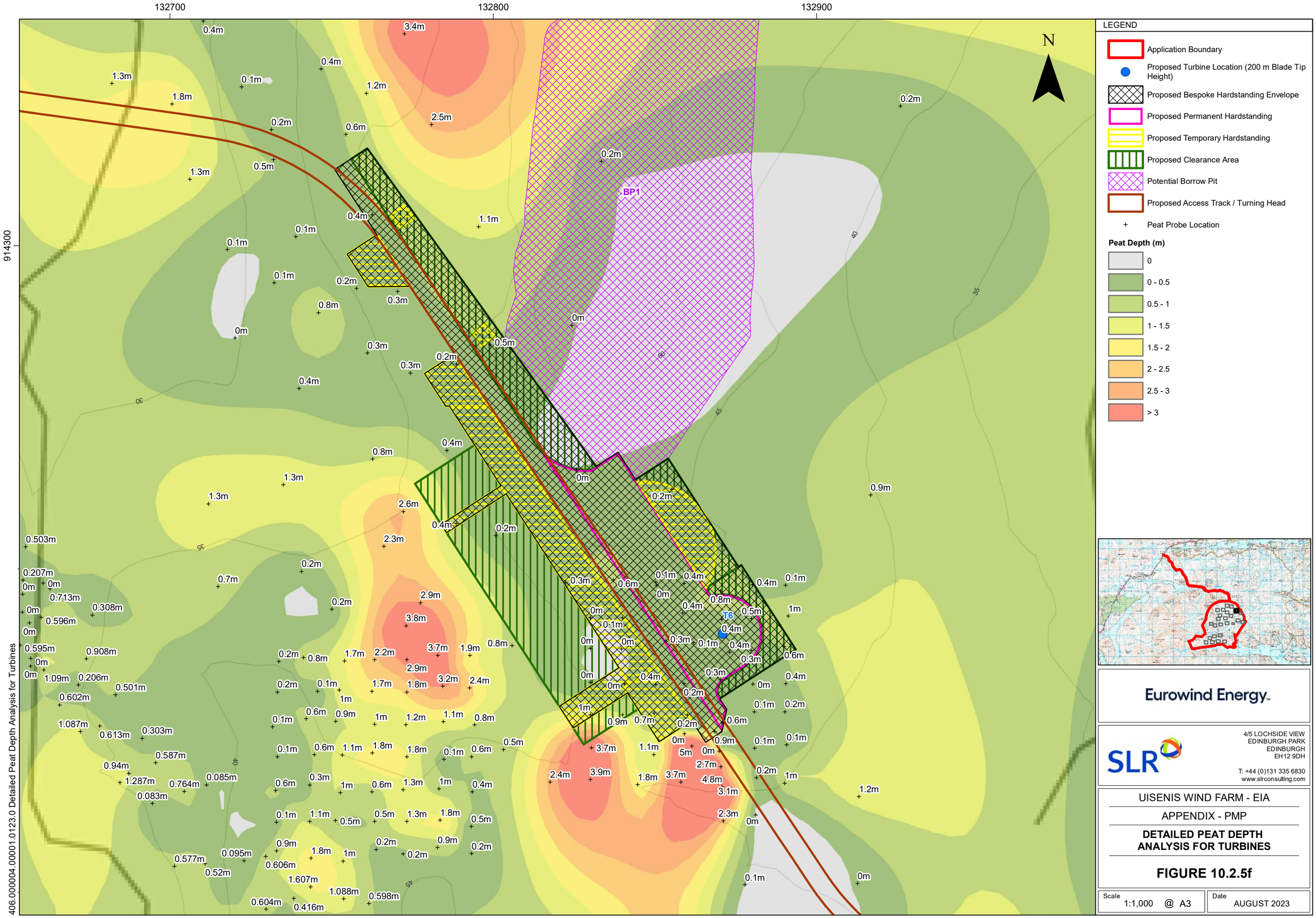

Eurowind Energy

SLR

4/5 LOCHSIDE VIEW
EDINBURGH PARK
EDINBURGH
EH12 9DH

T: +44 (0)131 335 6830
www.slrconsulting.com

UISENIS WIND FARM - EIA

APPENDIX - PMP

DETAILED PEAT DEPTH ANALYSIS FOR TURBINES

FIGURE 10.2.5f

Scale	Date
1:1,000 @ A3	AUGUST 2023

406.000004.00001.0123.0 Detailed Peat Depth Analysis for Turbines

Contains Ordnance Survey data © Crown copyright and database rights (2023) 0100031673.

© This drawing and its content are the copyright of SLR Consulting Ltd and may not be reproduced or amended except by prior written permission. SLR Consulting Ltd accepts no liability for any amendments made by other persons.

133100 133200 133300 133400

914100

4000

406.000004,00001.0123.0 Detailed Peat Depth Analysis for Turbines

N

LEGEND

- Application Boundary
- Proposed Turbine Location (200 m Blade Tip Height)
- Proposed Bespoke Hardstanding Envelope
- Proposed Permanent Hardstanding
- Proposed Temporary Hardstanding
- Proposed Clearance Area
- Proposed Access Track / Turning Head
- + Peat Probe Location

Peat Depth (m)

- 0
- 0 - 0.5
- 0.5 - 1
- 1 - 1.5
- 1.5 - 2
- 2 - 2.5
- 2.5 - 3

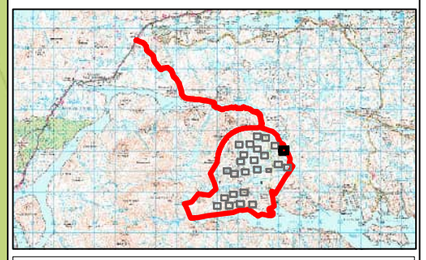

Eurowind Energy

SLR

4/5 LOCHSIDE VIEW
EDINBURGH PARK
EDINBURGH
EH12 9DH

T: +44 (0)131 335 6830
www.slrconsulting.com

UISENIS WIND FARM - EIA

APPENDIX - PMP

DETAILED PEAT DEPTH ANALYSIS FOR TURBINES

FIGURE 10.2.5g

Scale 1:1,000 @ A3

Date AUGUST 2023

Contains Ordnance Survey data © Crown copyright and database rights (2023) 0100031673.

© This drawing and its content are the copyright of SLR Consulting Ltd and may not be reproduced or amended except by prior written permission. SLR Consulting Ltd accepts no liability for any amendments made by other persons.

132200 132300 132400

913800

BP3

T8

N

LEGEND

- Application Boundary
- Proposed Turbine Location (200 m Blade Tip Height)
- Proposed Bespoke Hardstanding Envelope
- Proposed Permanent Hardstanding
- Proposed Temporary Hardstanding
- Proposed Clearance Area
- Potential Borrow Pit
- Proposed Access Track / Turning Head
- \+ Peat Probe Location

Peat Depth (m)

- 0
- 0 - 0.5
- 0.5 - 1
- 1 - 1.5
- 1.5 - 2
- 2 - 2.5
- 2.5 - 3
- > 3

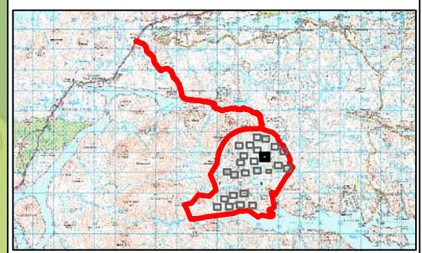

Eurowind Energy

SLR
4/5 LOCHSIDE VIEW
EDINBURGH PARK
EDINBURGH
EH12 9DH
T: +44 (0)131 335 6830
www.slrconsulting.com

UISENIS WIND FARM - EIA

APPENDIX - PMP

DETAILED PEAT DEPTH ANALYSIS FOR TURBINES

FIGURE 10.2.5h

Scale 1:1,000 @ A3

Date AUGUST 2023

406.000004.00001.0123.0 Detailed Peat Depth Analysis for Turbines

Contains Ordnance Survey data © Crown copyright and database rights (2023) 0100031673.

© This drawing and its content are the copyright of SLR Consulting Ltd and may not be reproduced or amended except by prior written permission. SLR Consulting Ltd accepts no liability for any amendments made by other persons.

131200 131300 131400

913900 913800

406.000004.00001.0123.0 Detailed Peat Depth Analysis for Turbines

N

T9

LEGEND

- Application Boundary
- Proposed Turbine Location (200 m Blade Tip Height)
- Proposed Bespoke Hardstanding Envelope
- Proposed Permanent Hardstanding
- Proposed Temporary Hardstanding
- Proposed Clearance Area
- Proposed Access Track / Turning Head
- Peat Probe Location

Peat Depth (m)

- 0
- 0 - 0.5
- 0.5 - 1
- 1 - 1.5
- 1.5 - 2
- 2 - 2.5
- 2.5 - 3
- > 3

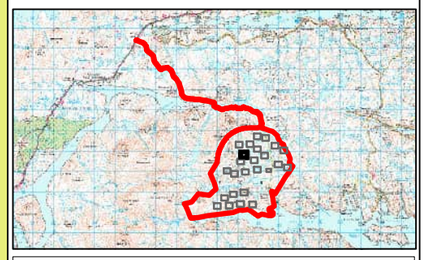

Eurowind Energy

SLR

4/5 LOCHSIDE VIEW
EDINBURGH PARK
EDINBURGH
EH12 9DH

T: +44 (0)131 335 6830
www.slrconsulting.com

UISENIS WIND FARM - EIA

APPENDIX - PMP

DETAILED PEAT DEPTH ANALYSIS FOR TURBINES

FIGURE 10.2.5i

Scale 1:1,000 @ A3

Date AUGUST 2023

Contains Ordnance Survey data © Crown copyright and database rights (2023) 0100031673.

© This drawing and its content are the copyright of SLR Consulting Ltd and may not be reproduced or amended except by prior written permission. SLR Consulting Ltd accepts no liability for any amendments made by other persons.

131000 131100 131200 131300

913500

N

T10

LEGEND

- Application Boundary
- Proposed Turbine Location (200 m Blade Tip Height)
- Proposed Bespoke Hardstanding Envelope
- Proposed Permanent Hardstanding
- Proposed Temporary Hardstanding
- Proposed Clearance Area
- Proposed Access Track / Turning Head
- Peat Probe Location

Peat Depth (m)

- 0
- 0 - 0.5
- 0.5 - 1
- 1 - 1.5
- 1.5 - 2
- 2 - 2.5
- 2.5 - 3
- > 3

406.000004.00001.0123.0 Detailed Peat Depth Analysis for Turbines

Eurowind Energy

SLR
4/5 LOCHSIDE VIEW
EDINBURGH PARK
EDINBURGH
EH12 9DH

T: +44 (0)131 335 6830
www.slrconsulting.com

UISENIS WIND FARM - EIA

APPENDIX - PMP

DETAILED PEAT DEPTH ANALYSIS FOR TURBINES

FIGURE 10.2.5j

Scale 1:1,000 @ A3

Date AUGUST 2023

Contains Ordnance Survey data © Crown copyright and database rights (2023) 0100031673.

© This drawing and its content are the copyright of SLR Consulting Ltd and may not be reproduced or amended except by prior written permission. SLR Consulting Ltd accepts no liability for any amendments made by other persons.

131700 131800 131900

913600

LEGEND

- Application Boundary
- Proposed Turbine Location (200 m Blade Tip Height)
- Proposed Bespoke Hardstanding Envelope
- Proposed Permanent Hardstanding
- Proposed Temporary Hardstanding
- Proposed Temporary Construction Compound
- Proposed Clearance Area
- Proposed Access Track / Turning Head
- \+ Peat Probe Location

Peat Depth (m)

- 0
- 0 - 0.5
- 0.5 - 1
- 1 - 1.5
- 1.5 - 2
- 2 - 2.5
- 2.5 - 3
- > 3

N

T11

North

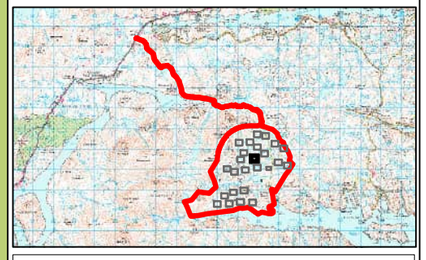

Eurowind Energy

SLR

4/5 LOCHSIDE VIEW
EDINBURGH PARK
EDINBURGH
EH12 9DH

T: +44 (0)131 335 6830
www.slrconsulting.com

UISENIS WIND FARM - EIA

APPENDIX - PMP

DETAILED PEAT DEPTH ANALYSIS FOR TURBINES

FIGURE 10.2.5k

Scale 1:1,000 @ A3

Date AUGUST 2023

406.000004.00001.0123.0 Detailed Peat Depth Analysis for Turbines

Contains Ordnance Survey data © Crown copyright and database rights (2023) 0100031673.

© This drawing and its content are the copyright of SLR Consulting Ltd and may not be reproduced or amended except by prior written permission. SLR Consulting Ltd accepts no liability for any amendments made by other persons.

130400 130500 130600

913100

913000

406.000004.00001.0123.0 Detailed Peat Depth Analysis for Turbines

T12

LEGEND

- Application Boundary
- Proposed Turbine Location (180 m Blade Tip Height)
- Proposed Bespoke Hardstanding Envelope
- Proposed Permanent Hardstanding
- Proposed Temporary Hardstanding
- Proposed Clearance Area
- Proposed Access Track / Turning Head
- Peat Probe Location

Peat Depth (m)

- 0
- 0 - 0.5
- 0.5 - 1
- 1 - 1.5
- 1.5 - 2
- 2 - 2.5
- 2.5 - 3
- > 3

Eurowind Energy

SLR
4/5 LOCHSIDE VIEW
EDINBURGH PARK
EDINBURGH
EH12 9DH
T: +44 (0)131 335 6830
www.slrconsulting.com

UISENIS WIND FARM - EIA

APPENDIX - PMP

DETAILED PEAT DEPTH ANALYSIS FOR TURBINES

FIGURE 10.2.5I

Scale 1:1,000 @ A3

Date AUGUST 2023

Contains Ordnance Survey data © Crown copyright and database rights (2023) 0100031673.

© This drawing and its content are the copyright of SLR Consulting Ltd and may not be reproduced or amended except by prior written permission. SLR Consulting Ltd accepts no liability for any amendments made by other persons.

130700 130800 130900

912900

N

LEGEND

- Application Boundary
- Proposed Turbine Location (200 m Blade Tip Height)
- Proposed Bespoke Hardstanding Envelope
- Proposed Permanent Hardstanding
- Proposed Temporary Hardstanding
- Proposed Clearance Area
- Proposed Access Track / Turning Head
- Peat Probe Location

Peat Depth (m)

- 0
- 0 - 0.5
- 0.5 - 1
- 1 - 1.5
- 1.5 - 2
- 2 - 2.5
- 2.5 - 3

T13

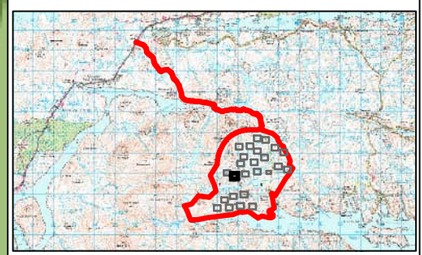

Eurowind Energy

SLR

4/5 LOCHSIDE VIEW
EDINBURGH PARK
EDINBURGH
EH12 9DH

T: +44 (0)131 335 6830
www.slrconsulting.com

UISENIS WIND FARM - EIA

APPENDIX - PMP

DETAILED PEAT DEPTH ANALYSIS FOR TURBINES

FIGURE 10.2.5m

Scale 1:1,000 @ A3

Date AUGUST 2023

406.000004.00001.0123.0 Detailed Peat Depth Analysis for Turbines

Contains Ordnance Survey data © Crown copyright and database rights (2023) 0100031673.

© This drawing and its content are the copyright of SLR Consulting Ltd and may not be reproduced or amended except by prior written permission. SLR Consulting Ltd accepts no liability for any amendments made by other persons.

131300

131400

131500

913000

N

LEGEND

- Application Boundary
- Proposed Turbine Location (200 m Blade Tip Height)
- Proposed Bespoke Hardstanding Envelope
- Proposed Permanent Hardstanding
- Proposed Temporary Hardstanding
- Proposed Clearance Area
- Proposed Access Track / Turning Head
- + Peat Probe Location

Peat Depth (m)

- 0
- 0 - 0.5
- 0.5 - 1
- 1 - 1.5
- 1.5 - 2
- 2 - 2.5
- 2.5 - 3
- > 3

T14

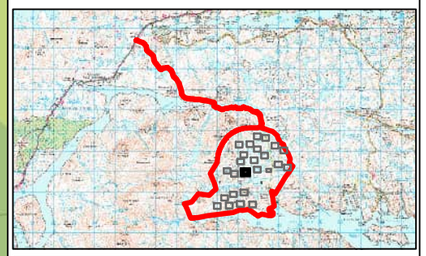

Eurowind Energy

SLR

4/5 LOCHSIDE VIEW
EDINBURGH PARK
EDINBURGH
EH12 9DH

T: +44 (0)131 335 6830
www.slrconsulting.com

UISENIS WIND FARM - EIA

APPENDIX - PMP

DETAILED PEAT DEPTH ANALYSIS FOR TURBINES

FIGURE 10.2.5n

Scale 1:1,000 @ A3

Date AUGUST 2023

406.000004.00001.0123.0 Detailed Peat Depth Analysis for Turbines

Contains Ordnance Survey data © Crown copyright and database rights (2023) 0100031673.

© This drawing and its content are the copyright of SLR Consulting Ltd and may not be reproduced or amended except by prior written permission. SLR Consulting Ltd accepts no liability for any amendments made by other persons.

131800 131900 132000 132100

913200 913100

LEGEND

- Application Boundary
- Proposed Turbine Location (200 m Blade Tip Height)
- Proposed Bespoke Hardstanding Envelope
- Proposed Permanent Hardstanding
- Proposed Temporary Hardstanding
- Proposed Clearance Area
- Proposed Access Track / Turning Head
- + Peat Probe Location

Peat Depth (m)

- 0
- 0 - 0.5
- 0.5 - 1
- 1 - 1.5
- 1.5 - 2
- 2 - 2.5
- 2.5 - 3
- > 3

N

T15

Eurowind Energy

SLR
4/5 LOCHSIDE VIEW
EDINBURGH PARK
EDINBURGH
EH12 9DH
T: +44 (0)131 335 6830
www.slrconsulting.com

UISENIS WIND FARM - EIA

APPENDIX - PMP

DETAILED PEAT DEPTH ANALYSIS FOR TURBINES

FIGURE 10.2.5o

Scale 1:1,000 @ A3

Date AUGUST 2023

406.000004.00001.0123.0 Detailed Peat Depth Analysis for Turbines

Contains Ordnance Survey data © Crown copyright and database rights (2023) 0100031673.

© This drawing and its content are the copyright of SLR Consulting Ltd and may not be reproduced or amended except by prior written permission. SLR Consulting Ltd accepts no liability for any amendments made by other persons.

132400 132500 132600

913100

406.000004.00001.0123.0 Detailed Peat Depth Analysis for Turbines

T16

LEGEND

- Application Boundary
- Proposed Turbine Location (200 m Blade Tip Height)
- Proposed Bespoke Hardstanding Envelope
- Proposed Permanent Hardstanding
- Proposed Temporary Hardstanding
- Proposed Clearance Area
- Proposed Access Track / Turning Head
- Existing Road (To Be Upgraded)
- Peat Probe Location

Peat Depth (m)

- 0
- 0 - 0.5
- 0.5 - 1
- 1 - 1.5
- 1.5 - 2
- 2 - 2.5
- 2.5 - 3
- > 3

Eurowind Energy

SLR
4/5 LOCHSIDE VIEW
EDINBURGH PARK
EDINBURGH
EH12 9DH
T: +44 (0)131 335 6830
www.slrconsulting.com

UISENIS WIND FARM - EIA

APPENDIX - PMP

DETAILED PEAT DEPTH ANALYSIS FOR TURBINES

FIGURE 10.2.5p

Scale 1:1,000 @ A3

Date AUGUST 2023

Contains Ordnance Survey data © Crown copyright and database rights (2023) 0100031673.

© This drawing and its content are the copyright of SLR Consulting Ltd and may not be reproduced or amended except by prior written permission. SLR Consulting Ltd accepts no liability for any amendments made by other persons.

132900

133000

133100

913400

406.000004.00001.0123.0 Detailed Peat Depth Analysis for Turbines

N

LEGEND

- Application Boundary
- Proposed Turbine Location (200 m Blade Tip Height)
- Proposed Bespoke Hardstanding Envelope
- Proposed Permanent Hardstanding
- Proposed Temporary Hardstanding
- Proposed Clearance Area
- Proposed Access Track / Turning Head
- Peat Probe Location

Peat Depth (m)

- 0
- 0 - 0.5
- 0.5 - 1
- 1 - 1.5
- 1.5 - 2
- 2 - 2.5
- 2.5 - 3
- > 3

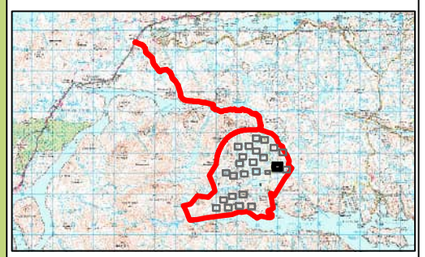

Eurowind Energy

SLR

4/5 LOCHSIDE VIEW
EDINBURGH PARK
EDINBURGH
EH12 9DH

T: +44 (0)131 335 6830
www.slrconsulting.com

UISENIS WIND FARM - EIA

APPENDIX - PMP

DETAILED PEAT DEPTH ANALYSIS FOR TURBINES

FIGURE 10.2.5q

Scale 1:1,000 @ A3

Date AUGUST 2023

Contains Ordnance Survey data © Crown copyright and database rights (2023) 0100031673.

© This drawing and its content are the copyright of SLR Consulting Ltd and may not be reproduced or amended except by prior written permission. SLR Consulting Ltd accepts no liability for any amendments made by other persons.

133300 133400 133500

913200

N

T18

LEGEND

- Application Boundary
- Proposed Turbine Location (200 m Blade Tip Height)
- Proposed Bespoke Hardstanding Envelope
- Proposed Permanent Hardstanding
- Proposed Temporary Hardstanding
- Proposed Clearance Area
- Proposed Access Track / Turning Head
- Proposed Floating Access Track
- Peat Probe Location

Peat Depth (m)

- 0
- 0 - 0.5
- 0.5 - 1
- 1 - 1.5
- 1.5 - 2
- 2 - 2.5
- 2.5 - 3
- > 3

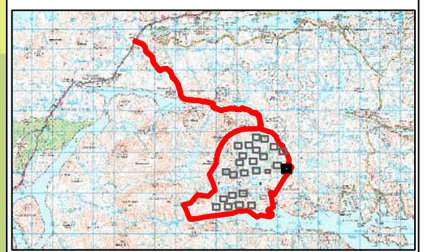

Eurowind Energy

SLR

4/5 LOCHSIDE VIEW
EDINBURGH PARK
EDINBURGH
EH12 9DH

T: +44 (0)131 335 6830
www.slrconsulting.com

UISENIS WIND FARM - EIA

APPENDIX - PMP

DETAILED PEAT DEPTH ANALYSIS FOR TURBINES

FIGURE 10.2.5r

Scale 1:1,000 @ A3

Date AUGUST 2023

406.000004.00001.0123.0 Detailed Peat Depth Analysis for Turbines

Contains Ordnance Survey data © Crown copyright and database rights (2023) 0100031673.

© This drawing and its content are the copyright of SLR Consulting Ltd and may not be reproduced or amended except by prior written permission. SLR Consulting Ltd accepts no liability for any amendments made by other persons.

131200 131300 131400

912000

406.000004.00001.0123.0 Detailed Peat Depth Analysis for Turbines

N

T19

Cleite
Catriona

LEGEND

- Application Boundary
- Proposed Turbine Location (180 m Blade Tip Height)
- Proposed Bespoke Hardstanding Envelope
- Proposed Permanent Hardstanding
- Proposed Temporary Hardstanding
- Proposed Clearance Area
- Proposed Access Track / Turning Head
- \+ Peat Probe Location

Peat Depth (m)

- 0
- 0 - 0.5
- 0.5 - 1
- 1 - 1.5
- 1.5 - 2
- 2 - 2.5
- 2.5 - 3
- > 3

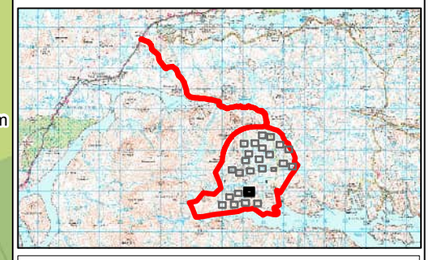

Eurowind Energy

SLR
4/5 LOCHSIDE VIEW
EDINBURGH PARK
EDINBURGH
EH12 9DH
T: +44 (0)131 335 6830
www.slrconsulting.com

UISENIS WIND FARM - EIA

APPENDIX - PMP

DETAILED PEAT DEPTH ANALYSIS FOR TURBINES

FIGURE 10.2.5s

Scale 1:1,000 @ A3

Date AUGUST 2023

Contains Ordnance Survey data © Crown copyright and database rights (2023) 0100031673.

© This drawing and its content are the copyright of SLR Consulting Ltd and may not be reproduced or amended except by prior written permission. SLR Consulting Ltd accepts no liability for any amendments made by other persons.

130700 130800 130900

911900

N

T20

LEGEND

- Application Boundary
- Proposed Turbine Location (200 m Blade Tip Height)
- Proposed Bespoke Hardstanding Envelope
- Proposed Permanent Hardstanding
- Proposed Temporary Hardstanding
- Proposed Clearance Area
- Proposed Access Track / Turning Head
- \+ Peat Probe Location

Peat Depth (m)

- 0
- 0 - 0.5
- 0.5 - 1
- 1 - 1.5
- 1.5 - 2
- 2 - 2.5
- 2.5 - 3
- > 3

Eurowind Energy

SLR

4/5 LOCHSIDE VIEW
EDINBURGH PARK
EDINBURGH
EH12 9DH

T: +44 (0)131 335 6830
www.slrconsulting.com

UISENIS WIND FARM - EIA

APPENDIX - PMP

DETAILED PEAT DEPTH ANALYSIS FOR TURBINES

FIGURE 10.2.5t

Scale 1:1,000 @ A3

Date AUGUST 2023

406.000004.00001.0123.0 Detailed Peat Depth Analysis for Turbines

Contains Ordnance Survey data © Crown copyright and database rights (2023) 0100031673.

© This drawing and its content are the copyright of SLR Consulting Ltd and may not be reproduced or amended except by prior written permission. SLR Consulting Ltd accepts no liability for any amendments made by other persons.

130200 130300 130400 130500

911800 911700

T21 BP5 South

LEGEND

- Application Boundary
- Proposed Turbine Location (200 m Blade Tip Height)
- Proposed Bespoke Hardstanding Envelope
- Proposed Permanent Hardstanding
- Proposed Temporary Hardstanding
- Proposed Temporary Construction Compound
- Proposed Clearance Area
- Potential Borrow Pit
- Proposed Access Track / Turning Head
- + Peat Probe Location

Peat Depth (m)

- 0
- 0 - 0.5
- 0.5 - 1
- 1 - 1.5
- 1.5 - 2
- 2 - 2.5
- 2.5 - 3
- > 3

Eurowind Energy

SLR
4/5 LOCHSIDE VIEW
EDINBURGH PARK
EDINBURGH
EH12 9DH
T: +44 (0)131 335 6830
www.slrconsulting.com

UISENIS WIND FARM - EIA

APPENDIX - PMP

DETAILED PEAT DEPTH ANALYSIS FOR TURBINES

FIGURE 10.2.5u

Scale 1:1,000 @ A3

Date AUGUST 2023

406.000004.00001.0123.0 Detailed Peat Depth Analysis for Turbines

Contains Ordnance Survey data © Crown copyright and database rights (2023) 0100031673.

© This drawing and its content are the copyright of SLR Consulting Ltd and may not be reproduced or amended except by prior written permission. SLR Consulting Ltd accepts no liability for any amendments made by other persons.

129900
130000
130100
911400
911300
N
T22
LEGEND
Application Boundary
Proposed Turbine Location (200 m Blade Tip Height)
Proposed Bespoke Hardstanding Envelope
Proposed Permanent Hardstanding
Proposed Temporary Hardstanding
Proposed Clearance Area
Proposed Access Track / Turning Head
Peat Probe Location
Peat Depth (m)
0
0 - 0.5
0.5 - 1
1 - 1.5
1.5 - 2
2 - 2.5
2.5 - 3
> 3
Eurowind Energy
SLR
4/5 LOCHSIDE VIEW
EDINBURGH PARK
EDINBURGH
EH12 9DH
T: +44 (0)131 335 6830
www.slrconsulting.com
UISENIS WIND FARM - EIA
APPENDIX - PMP
DETAILED PEAT DEPTH ANALYSIS FOR TURBINES
FIGURE 10.2.5v
Scale 1:1,000 @ A3
Date AUGUST 2023
406.000004.00001.0123.0 Detailed Peat Depth Analysis for Turbines
Contains Ordnance Survey data © Crown copyright and database rights (2023) 0100031673.
© This drawing and its content are the copyright of SLR Consulting Ltd and may not be reproduced or amended except by prior written permission. SLR Consulting Ltd accepts no liability for any amendments made by other persons.

130500 130600 130700

911400 1300

406.000004.00001.0123.0 Detailed Peat Depth Analysis for Turbines

N

LEGEND

- Application Boundary
- Proposed Turbine Location (200 m Blade Tip Height)
- Proposed Bespoke Hardstanding Envelope
- Proposed Permanent Hardstanding
- Proposed Temporary Hardstanding
- Proposed Clearance Area
- Proposed Access Track / Turning Head
- Peat Probe Location

Peat Depth (m)

- 0
- 0 - 0.5
- 0.5 - 1
- 1 - 1.5
- 1.5 - 2
- 2 - 2.5
- 2.5 - 3
- > 3

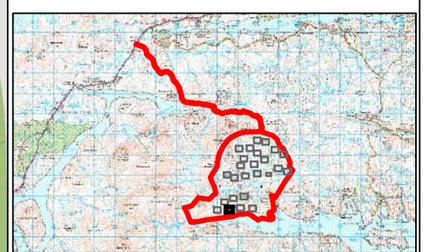

Eurowind Energy

SLR

4/5 LOCHSIDE VIEW
EDINBURGH PARK
EDINBURGH
EH12 9DH

T: +44 (0)131 335 6830
www.slrconsulting.com

UISENIS WIND FARM - EIA

APPENDIX - PMP

DETAILED PEAT DEPTH ANALYSIS FOR TURBINES

FIGURE 10.2.5w

Scale 1:1,000 @ A3

Date AUGUST 2023

Contains Ordnance Survey data © Crown copyright and database rights (2023) 0100031673.

© This drawing and its content are the copyright of SLR Consulting Ltd and may not be reproduced or amended except by prior written permission. SLR Consulting Ltd accepts no liability for any amendments made by other persons.

131000 131100 131200

911500 911400

N

LEGEND

- Application Boundary
- Proposed Turbine Location (200 m Blade Tip Height)
- Proposed Bespoke Hardstanding Envelope
- Proposed Permanent Hardstanding
- Proposed Temporary Hardstanding
- Proposed Clearance Area
- Proposed Access Track / Turning Head
- Peat Probe Location

Peat Depth (m)

- 0
- 0 - 0.5
- 0.5 - 1
- 1 - 1.5
- 1.5 - 2
- 2 - 2.5
- 2.5 - 3
- > 3

T24

Allt Loch Phìobaidh

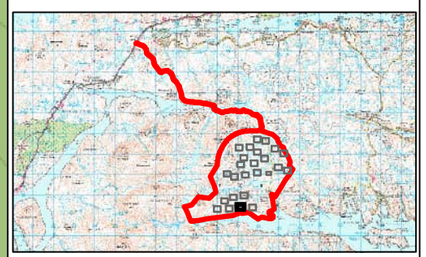

Eurowind Energy

SLR

4/5 LOCHSIDE VIEW
EDINBURGH PARK
EDINBURGH
EH12 9DH

T: +44 (0)131 335 6830
www.slrconsulting.com

UISENIS WIND FARM - EIA

APPENDIX - PMP

DETAILED PEAT DEPTH ANALYSIS FOR TURBINES

FIGURE 10.2.5x

Scale 1:1,000 @ A3

Date AUGUST 2023

406.000004.00001.0123.0 Detailed Peat Depth Analysis for Turbines

Contains Ordnance Survey data © Crown copyright and database rights (2023) 0100031673.

© This drawing and its content are the copyright of SLR Consulting Ltd and may not be reproduced or amended except by prior written permission. SLR Consulting Ltd accepts no liability for any amendments made by other persons.

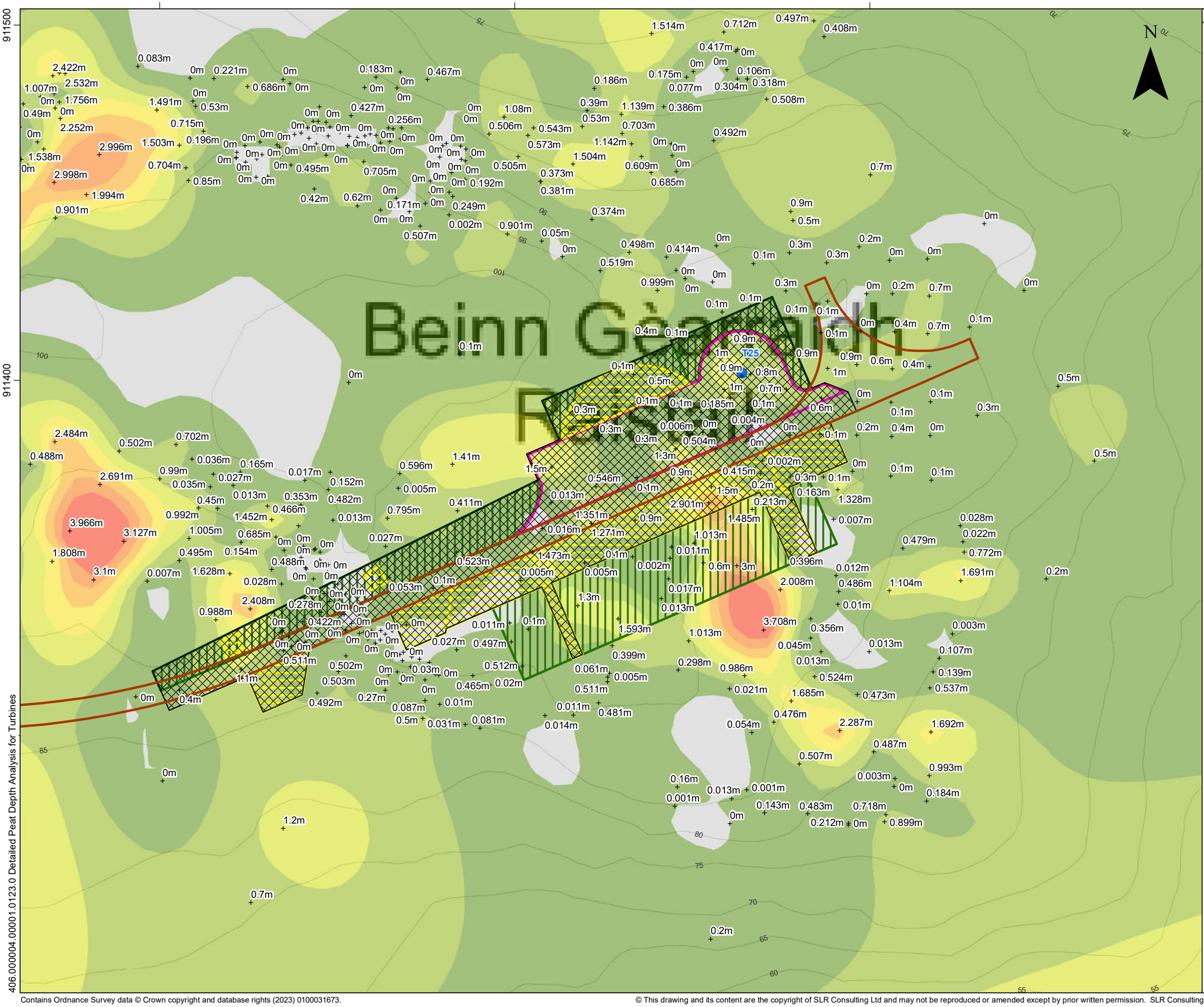

LEGEND

- Application Boundary
- Proposed Turbine Location (200 m Blade Tip Height)
- Proposed Bespoke Hardstanding Envelope
- Proposed Permanent Hardstanding
- Proposed Temporary Hardstanding
- Proposed Clearance Area
- Proposed Access Track / Turning Head
- Peat Probe Location

Peat Depth (m)

- 0
- 0 - 0.5
- 0.5 - 1
- 1 - 1.5
- 1.5 - 2
- 2 - 2.5
- 2.5 - 3
- > 3

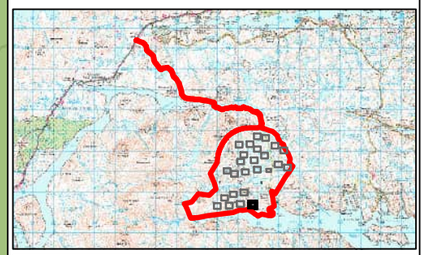

Eurowind Energy

SLR
4/5 LOCHSIDE VIEW
EDINBURGH PARK
EDINBURGH
EH12 9DH
T: +44 (0)131 335 6830
www.slrconsulting.com

UISENIS WIND FARM - EIA

APPENDIX - PMP

DETAILED PEAT DEPTH ANALYSIS FOR TURBINES

FIGURE 10.2.5y

Scale	Date
1:1,000 @ A3	AUGUST 2023

406.000004.00001.0123.0 Detailed Peat Depth Analysis for Turbines

Contains Ordnance Survey data © Crown copyright and database rights (2023) 0100031673.

© This drawing and its content are the copyright of SLR Consulting Ltd and may not be reproduced or amended except by prior written permission. SLR Consulting Ltd accepts no liability for any amendments made by other persons.