



Uisenis Wind Farm

Volume 4

Supplementary Environmental Information Comparative Wirelines

June 2024

Uisenis Power Limited



## CONTENTS

### **Landscape and Visual**

SEI Figure 7.35a - Viewpoint 1: Orasaigh (Orinsay)

SEI Figure 7.35b – Viewpoint 1: Orasaigh (Orinsay)

SEI Figure 7.36a – Viewpoint 2: B8060, east of site

SEI Figure 7.36b – Viewpoint 2: B8060, east of site

SEI Figure 7.37a – Viewpoint 3: Beinn Mhor

SEI Figure 7.37b – Viewpoint 3: Beinn Mhor

SEI Figure 7.38a – Viewpoint 4: Taobh a’ Ghlinne (Glenside)

SEI Figure 7.38b – Viewpoint 4: Taobh a’ Ghlinne (Glenside)

SEI Figure 7.39a – Viewpoint 5: B8060 near Tabost (Habost) Church

SEI Figure 7.39b – Viewpoint 5: B8060 near Tabost (Habost) Church

SEI Figure 7.40a – Viewpoint 6: Leumrabhagh

SEI Figure 7.40b – Viewpoint 6: Leumrabhagh

SEI Figure 7.41a – Viewpoint 7: Uisinis

SEI Figure 7.41b – Viewpoint 7: Uisinis

SEI Figure 7.42a – Viewpoint 8: Baile Ailein

SEI Figure 7.42b – Viewpoint 8: Baile Ailein

SEI Figure 7.43a – Viewpoint 9: A859 near Lacasaigh (Laxay) Cemetery

SEI Figure 7.43b – Viewpoint 9: A859 near Lacasaigh (Laxay) Cemetery

SEI Figure 7.44a – Viewpoint 10: Todun

SEI Figure 7.44b – Viewpoint 10: Todun

SEI Figure 7.45a – Viewpoint 11: Liurbost

SEI Figure 7.45b – Viewpoint 11: Liurbost

SEI Figure 7.46a – Viewpoint 12: Liuthaid

SEI Figure 7.46b – Viewpoint 12: Liuthaid

SEI Figure 7.47a – Viewpoint 13: A859 near Liurbost

SEI Figure 7.47b – Viewpoint 13: A859 near Liurbost

SEI Figure 7.48a – Viewpoint 14: Acha Mor (Achamore)

SEI Figure 7.48b – Viewpoint 14: Acha Mor (Achamore)

SEI Figure 7.49a – Viewpoint 15: An Cliseam

SEI Figure 7.49b – Viewpoint 15: An Cliseam

SEI Figure 7.50a – Viewpoint 16: Calanais Standing Stones

SEI Figure 7.50b – Viewpoint 16: Calanais Standing Stones

SEI Figure 7.51a – Viewpoint 17: Stornoway War Memorial

SEI Figure 7.51b – Viewpoint 17: Stornoway War Memorial

SEI Figure 7.52a – Viewpoint 18: An-Cnoc (Knock)

SEI Figure 7.52b – Viewpoint 18: An-Cnoc (Knock)

### **Cultural Heritage**

SEI Figure 11.3a – St Columb’s Church, Eilean Chaluim Chille (SM5345)

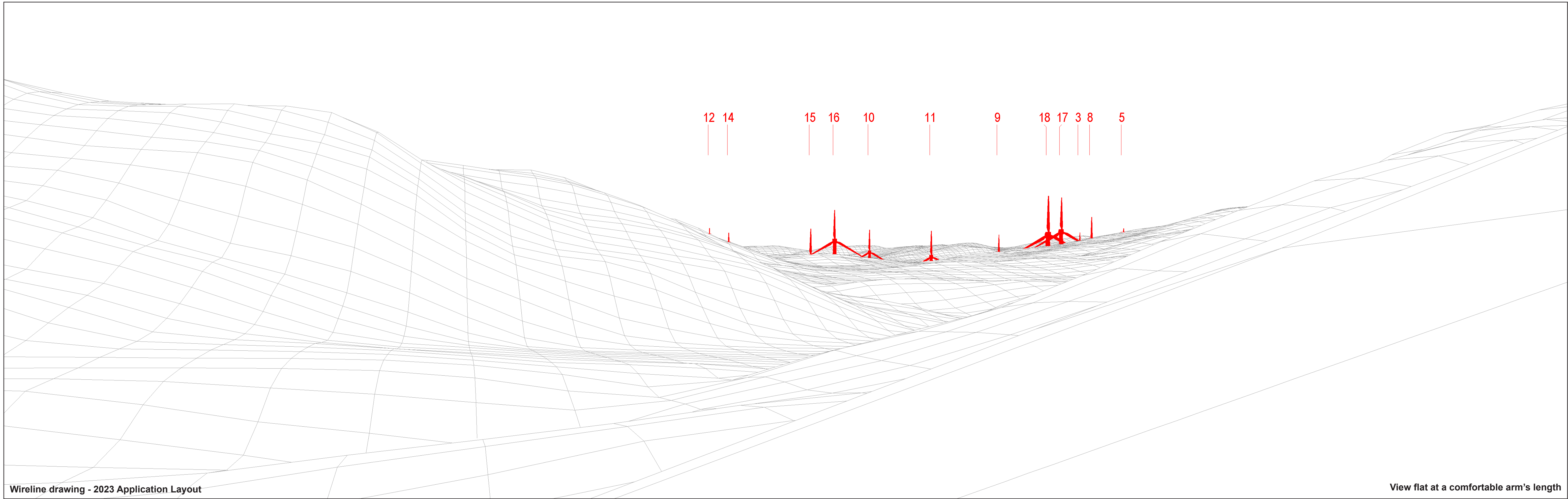
SEI Figure 11.3b – St Columb’s Church, Eilean Chaluim Chille (SM5345)

SEI Figure 11.4a – Approach to St Columb’s Church, Eilean Chaluim Chille (SM5345)

SEI Figure 11.4b – Approach to St Columb’s Church, Eilean Chaluim Chille (SM5345)

SEI Figure 11.5a – Causeway near St Columb’s Church, Eilean Chaluim Chille (SM5345)

SEI Figure 11.5b – Causeway near St Columb’s Church, Eilean Chaluim Chille (SM5345)



Wireline drawing - 2023 Application Layout

View flat at a comfortable arm's length



OS reference: 136331E 912018N  
 AOD: 13 m  
 Direction of view: 282°  
 Nearest turbine: 3.2 km


Horizontal field of view: 53.5° (planar projection)  
 Principal distance: 812.5 mm  
 Paper size: 841 x 297 mm (half A1)  
 Correct printed image size: 820 x 260 mm

Wind Farm Developments key  
 (by status):

Proposed scheme  
 Operational  
 Consented

Notes:  
 1) Please refer to 7.12 for viewpoint map and cumulative wireframe.

© Crown copyright and database rights 2024 Ordnance Survey data Licence number: 0100051673



Wireline drawing - 2024 SEI Layout

View flat at a comfortable arm's length



OS reference: 136331E 912018N  
 AOD: 13 m  
 Direction of view: 282°  
 Nearest turbine: 3.2 km

Horizontal field of view: 53.5° (planar projection)  
 Principal distance: 812.5 mm  
 Paper size: 841 x 297 mm (half A1)  
 Correct printed image size: 820 x 260 mm

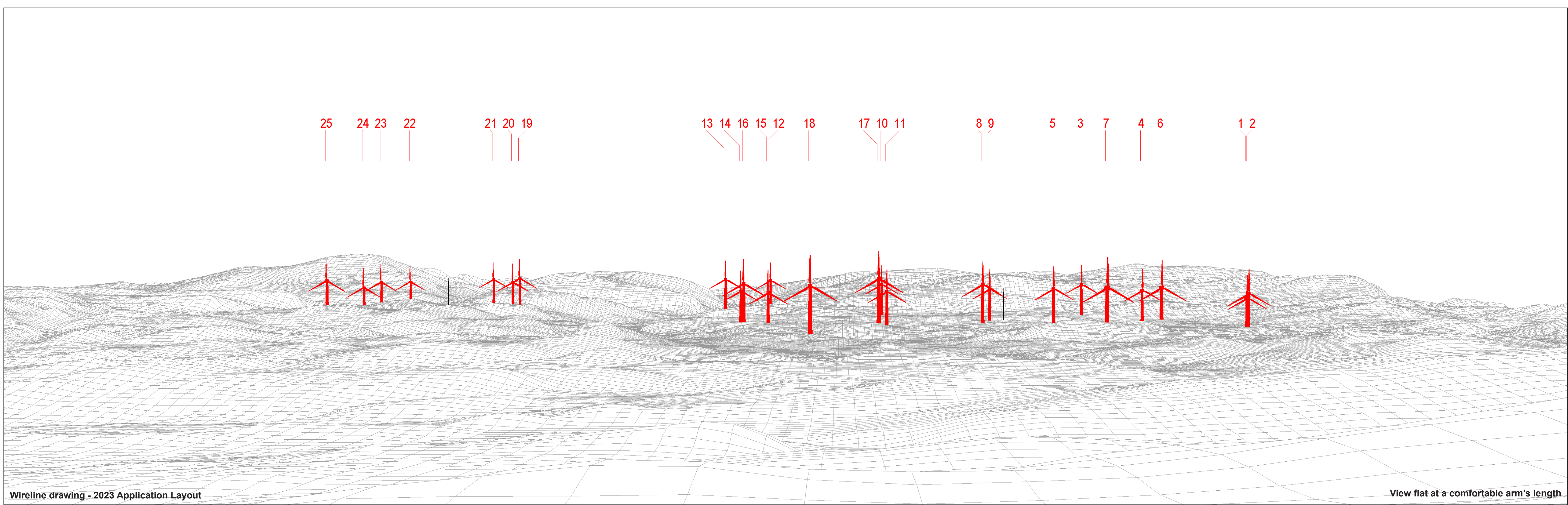
Wind Farm Developments key  
 (by status):

Proposed scheme  
 Operational  
 Consented

Notes:  
 1) Please refer to 7.12 for viewpoint map and cumulative wireframe.

© Crown copyright and database rights 2024 Ordnance Survey data Licence number: 0100051673

© Crown copyright and database rights 2024 Ordnance Survey data Licence number: 0100051673



Wireline drawing - 2023 Application Layout

View flat at a comfortable arm's length



OS reference:	137332E 913263N	Horizontal field of view:	53.5° (planar projection)
AOD:	89 m	Principal distance:	812.5 mm
Direction of view:	268°	Paper size:	841 x 297 mm (half A1)
Nearest turbine:	4.0 km	Correct printed image size:	820 x 260 mm


Wind Farm Developments key  
(by status):

Proposed scheme  
Operational  
Consented

Notes:  
1) Please refer to 7.13 for viewpoint map and cumulative wireframe.

© Crown copyright and database rights 2024 Ordnance Survey data. Licence number: 0100051673

Wireline drawing - 2024 SEI Layout



View flat at a comfortable arm's length



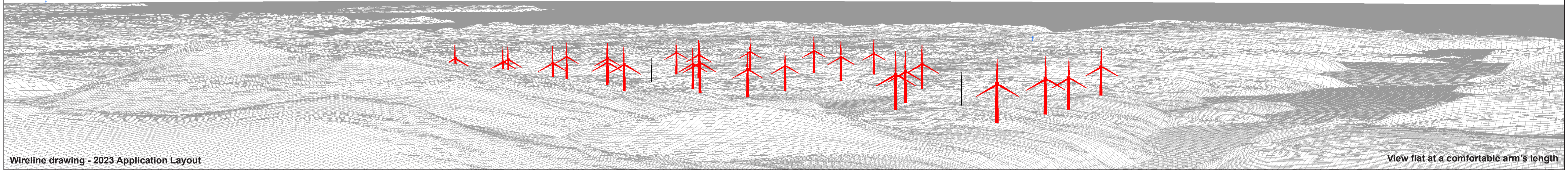
OS reference:	137332E 913263N	Horizontal field of view:	53.5° (planar projection)
AOD:	89 m	Principal distance:	812.5 mm
Direction of view:	268°	Paper size:	841 x 297 mm (half A1)
Nearest turbine:	4.0 km	Correct printed image size:	820 x 260 mm

Wind Farm Developments key  
(by status):

Proposed scheme  
Operational  
Consented

Notes:  
1) Please refer to 7.13 for viewpoint map and cumulative wireframe.

3    1 4    9 2    10 5 12    6 11 8 13    14 7    15    17    16    18 21 20 19    22    23 24    25



Wireline drawing - 2023 Application Layout

View flat at a comfortable arm's length



OS reference: 125433E 909534N  
 AOD: 570 m  
 Direction of view: 62°  
 Nearest turbine: 4.9 km

Horizontal field of view: 53.5° (planar projection)  
 Principal distance: 812.5 mm  
 Paper size: 841 x 297 mm (half A1)  
 Correct printed image size: 820 x 260 mm

Wind Farm Developments key  
 (by status):

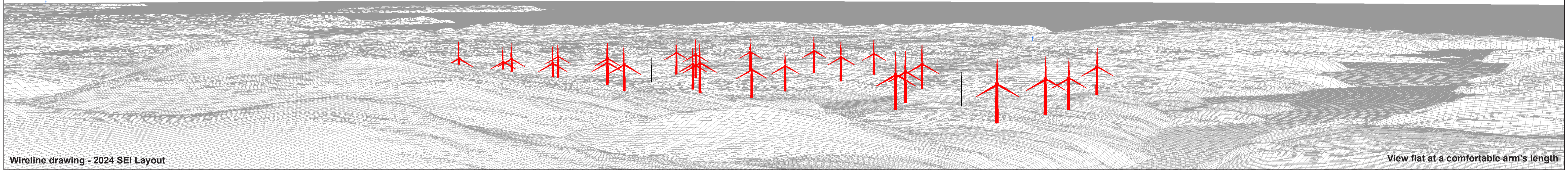
Proposed scheme  
 Operational  
 Consented

Notes:  
 1) Please refer to 7.14 for viewpoint map and cumulative wireframe.

© Crown copyright and database rights 2024 Ordnance Survey data. Licence number: 0100051673



3 1 4 9 2 10 5 12 6 11 8 13 7 14 15 17 16 18 21 20 19 22 23 24 25



Wireline drawing - 2024 SEI Layout

View flat at a comfortable arm's length



OS reference: 125433E 909534N  
 AOD: 570 m  
 Direction of view: 62°  
 Nearest turbine: 4.9 km

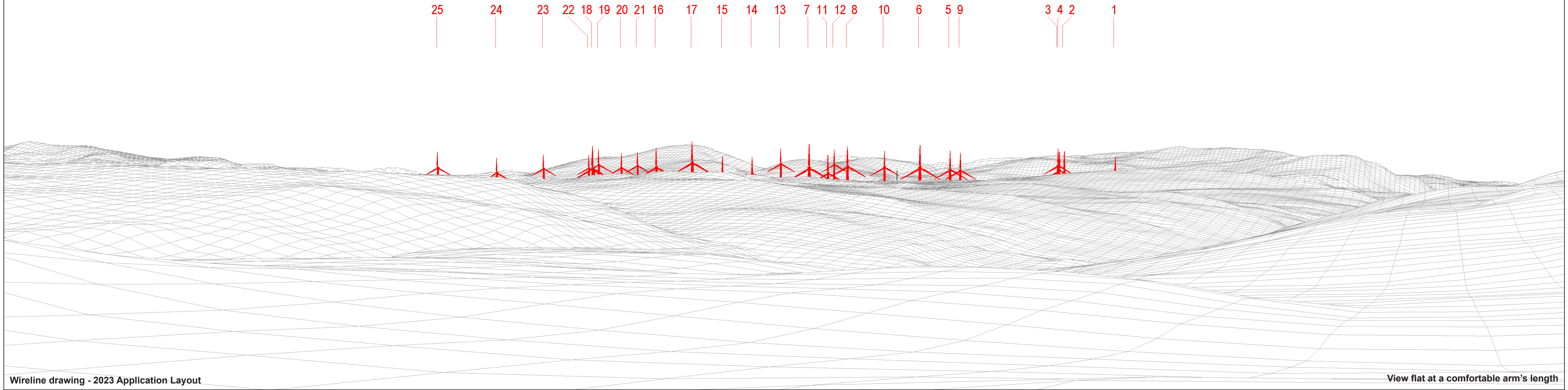
Horizontal field of view: 53.5° (planar projection)  
 Principal distance: 812.5 mm  
 Paper size: 841 x 297 mm (half A1)  
 Correct printed image size: 820 x 260 mm

Wind Farm Developments key  
 (by status):  
 Proposed scheme  
 Operational  
 Consented

Notes:  
 1) Please refer to 7.14 for viewpoint map and cumulative wireframe.

© Crown copyright and database rights 2024 Ordnance Survey data. Licence number: 0100051673

© Crown copyright and database rights 2024 Ordnance Survey data. Licence number: 0100051673



Wireline drawing - 2023 Application Layout

View flat at a comfortable arm's length



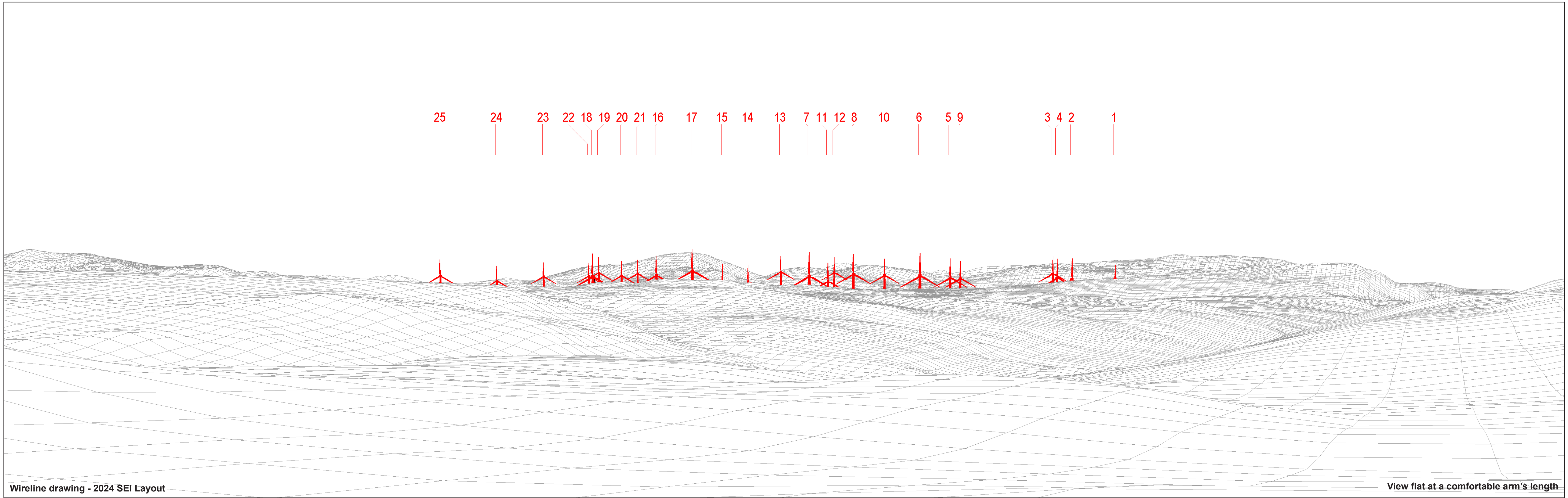
OS reference:	137942E 915827N	Horizontal field of view:	53.5° (planar projection)
AOD:	55 m	Principal distance:	812.5 mm
Direction of view:	247°	Paper size:	841 x 297 mm (half A1)
Nearest turbine:	5.0 km	Correct printed image size:	820 x 260 mm

Wind Farm Developments key  
(by status):

- Proposed scheme
- Operational
- Consented

Notes:  
1) Please refer to 7.15 for viewpoint map and cumulative wireframe.

© Crown copyright and database rights 2024 Ordnance Survey data. Licence number: 0100051673



Wireline drawing - 2024 SEI Layout

View flat at a comfortable arm's length



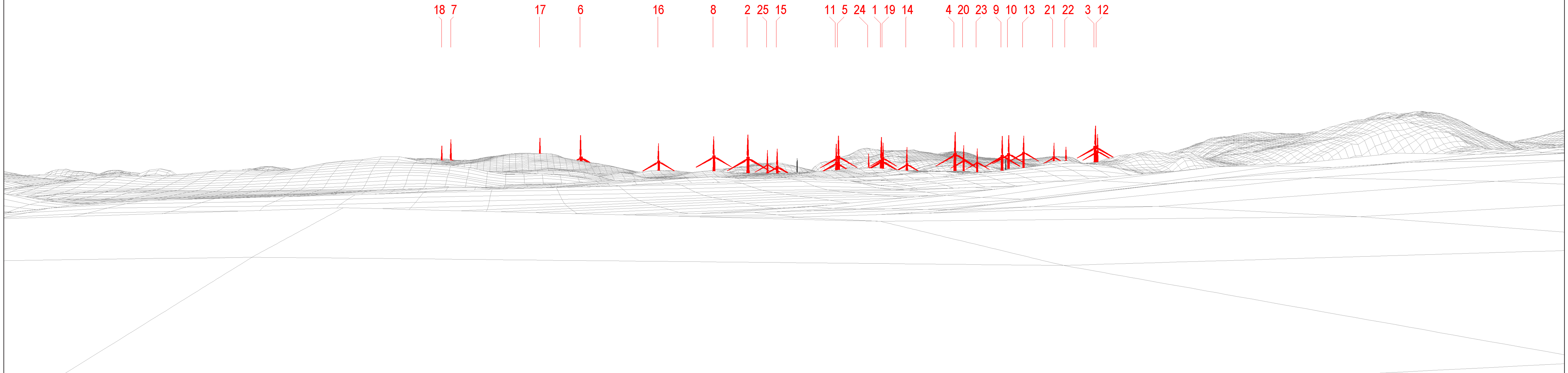
OS reference:	137942E 915827N	Horizontal field of view:	53.5° (planar projection)
AOD:	55 m	Principal distance:	812.5 mm
Direction of view:	247°	Paper size:	841 x 297 mm (half A1)
Nearest turbine:	5.0 km	Correct printed image size:	820 x 260 mm

Wind Farm Developments key  
(by status):

- Proposed scheme
- Operational
- Consented

Notes:  
1) Please refer to 7.15 for viewpoint map and cumulative wireframe.

© Crown copyright and database rights 2024 Ordnance Survey data. Licence number: 0100051673



Wireline drawing - 2023 Application Layout

View flat at a comfortable arm's length



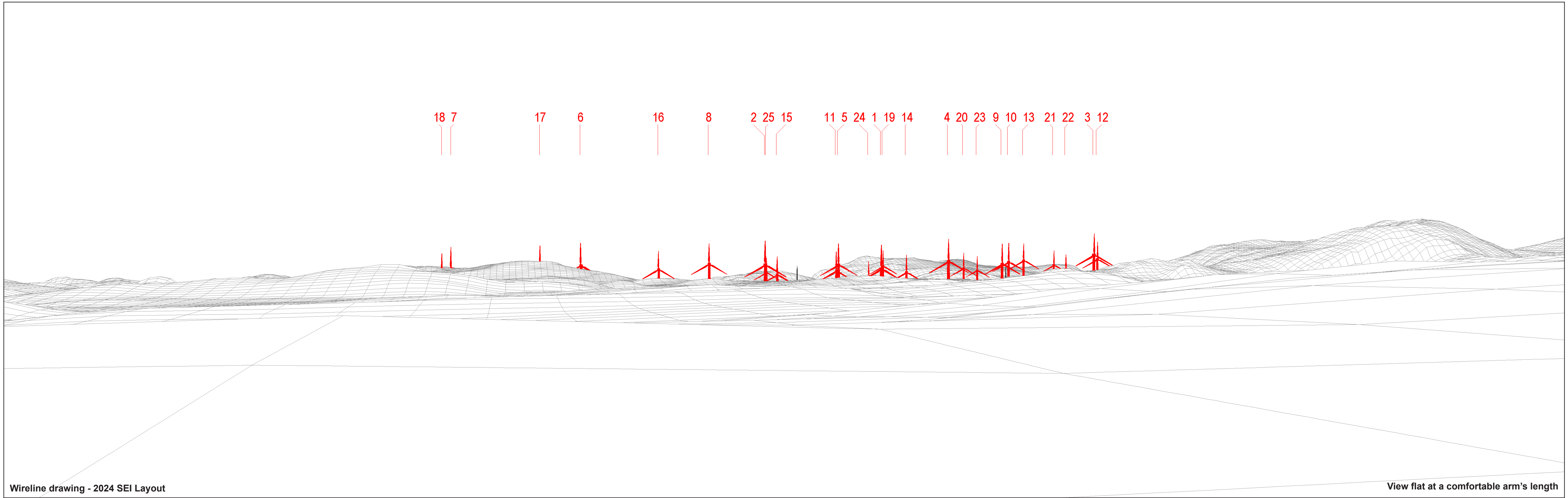
OS reference:	133107E 919529N	Horizontal field of view:	53.5° (planar projection)
AOD:	21 m	Principal distance:	812.5 mm
Direction of view:	190°	Paper size:	841 x 297 mm (half A1)
Nearest turbine:	5.0 km	Correct printed image size:	820 x 260 mm

Wind Farm Developments key  
(by status):

- Proposed scheme
- Operational
- Consented

Notes:  
1) Please refer to 7.16 for viewpoint map and cumulative wireframe.

© Crown copyright and database rights 2024 Ordnance Survey data Licence number: 0100051673



Wireline drawing - 2024 SEI Layout

View flat at a comfortable arm's length



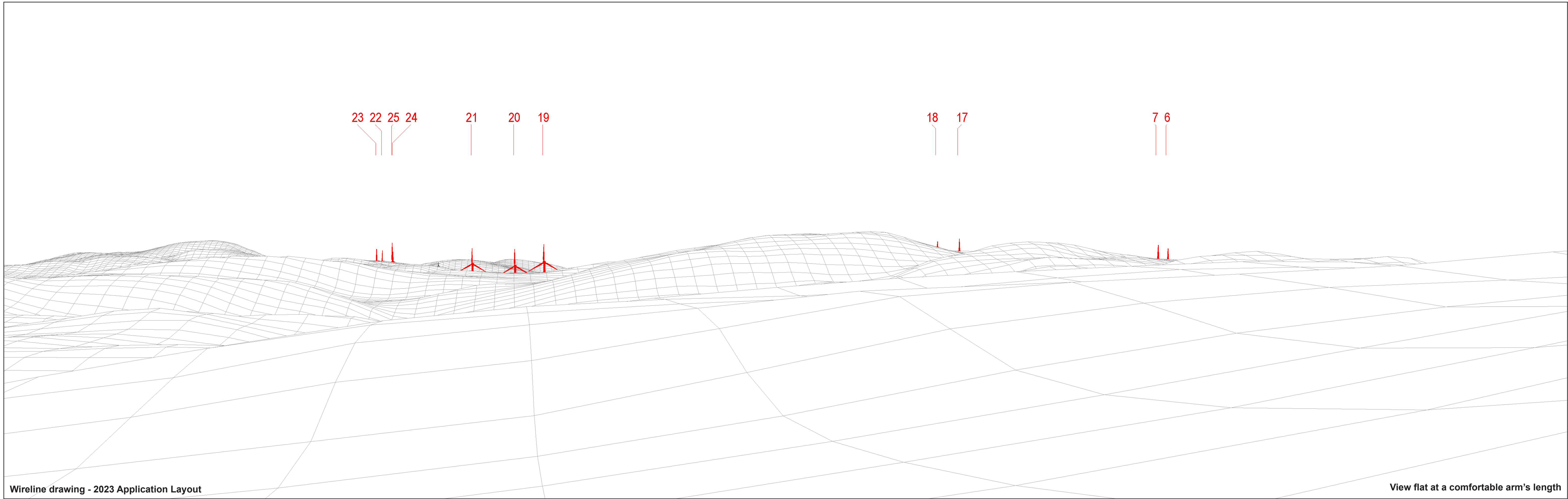
OS reference:	133107E 919529N	Horizontal field of view:	53.5° (planar projection)
AOD:	21 m	Principal distance:	812.5 mm
Direction of view:	190°	Paper size:	841 x 297 mm (half A1)
Nearest turbine:	5.0 km	Correct printed image size:	820 x 260 mm

Wind Farm Developments key  
(by status):

- Proposed scheme
- Operational
- Consented

Notes:  
1) Please refer to 7.16 for viewpoint map and cumulative wireframe.

© Crown copyright and database rights 2024 Ordnance Survey data Licence number: 0100051673



Wireline drawing - 2023 Application Layout

View flat at a comfortable arm's length



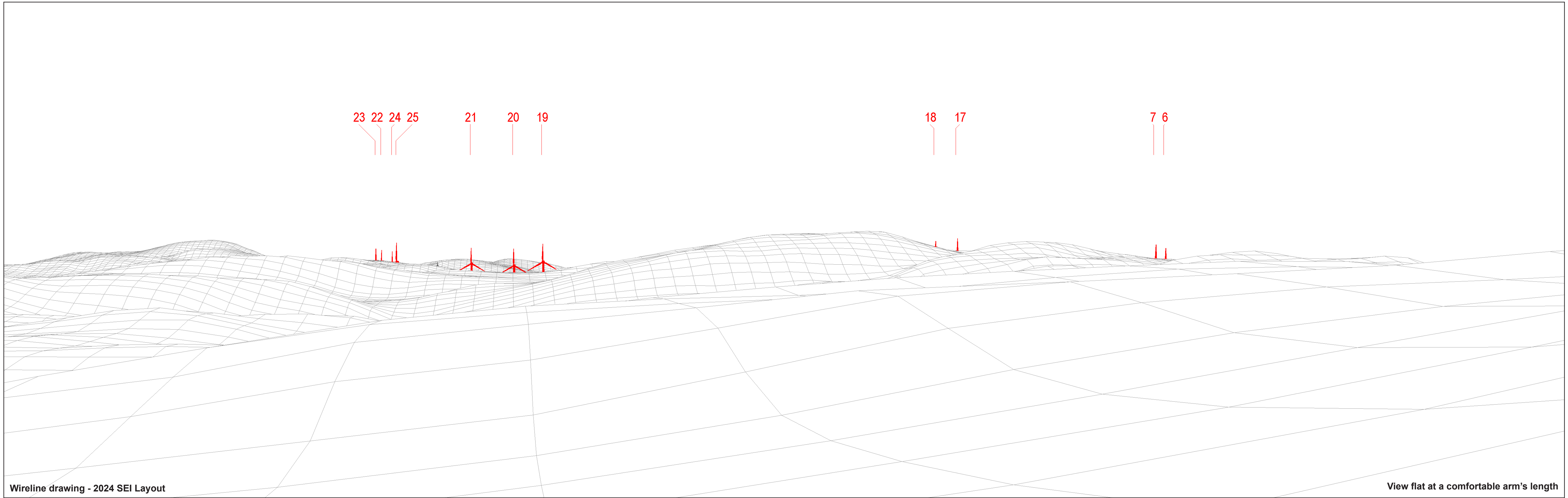
OS reference:	138103E 911869N	Horizontal field of view:	53.5° (planar projection)
AOD:	23 m	Principal distance:	812.5 mm
Direction of view:	280°	Paper size:	841 x 297 mm (half A1)
Nearest turbine:	4.9 km	Correct printed image size:	820 x 260 mm

Wind Farm Developments key  
(by status):

- Proposed scheme
- Operational
- Consented

Notes:  
1) Please refer to 7.17 for viewpoint map and cumulative wireframe.

© Crown copyright and database rights 2024 Ordnance Survey data Licence number: 0100051673



Wireline drawing - 2024 SEI Layout

View flat at a comfortable arm's length

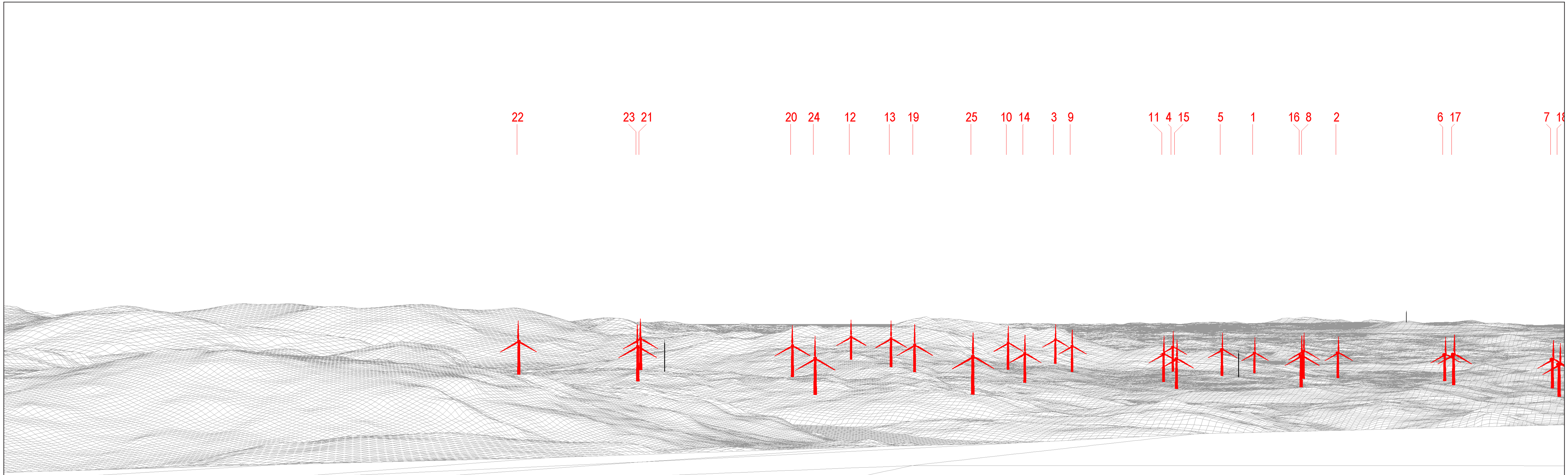


OS reference:	138103E 911869N	Horizontal field of view:	53.5° (planar projection)
AOD:	23 m	Principal distance:	812.5 mm
Direction of view:	280°	Paper size:	841 x 297 mm (half A1)
Nearest turbine:	4.9 km	Correct printed image size:	820 x 260 mm

Wind Farm Developments key  
(by status):

- Proposed scheme
- Operational
- Consented

Notes:  
1) Please refer to 7.17 for viewpoint map and cumulative wireframe.



Wireline drawing - 2023 Application Layout

View flat at a comfortable arm's length



OS reference: 133706E 906727N  
 AOD: 370 m  
 Direction of view: 330.5°  
 Nearest turbine: 5.1 km

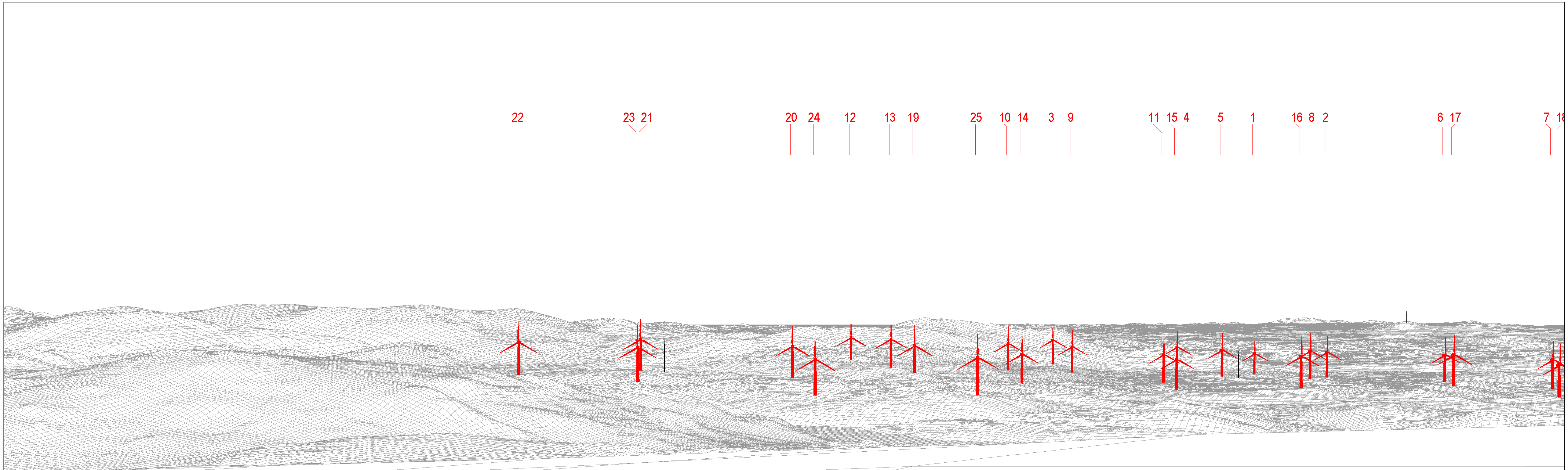
Horizontal field of view: 53.5° (planar projection)  
 Principal distance: 812.5 mm  
 Paper size: 841 x 297 mm (half A1)  
 Correct printed image size: 820 x 260 mm

Wind Farm Developments key  
 (by status):  
 Proposed scheme  
 Operational  
 Consented

Notes:  
 1) Please refer to 7.18 for viewpoint map and cumulative wireframe.

© Crown copyright and database rights 2024 Ordnance Survey data. Licence number: 0100051673





Wireline drawing - 2024 SEI Layout

View flat at a comfortable arm's length




OS reference: 133706E 906727N  
 AOD: 370 m  
 Direction of view: 330.5°  
 Nearest turbine: 5.1 km

Horizontal field of view: 53.5° (planar projection)  
 Principal distance: 812.5 mm  
 Paper size: 841 x 297 mm (half A1)  
 Correct printed image size: 820 x 260 mm

Wind Farm Developments key  
 (by status):  
 Proposed scheme  
 Operational  
 Consented

Notes:  
 1) Please refer to 7.18 for viewpoint map and cumulative wireframe.

© Crown copyright and database rights 2024 Ordnance Survey data. Licence number: 0100051673



Wireline drawing - 2023 Application Layout

View flat at a comfortable arm's length



OS reference:	128007E 920503N	Horizontal field of view:	53.5° (planar projection)
AOD:	36 m	Principal distance:	812.5 mm
Direction of view:	155°	Paper size:	841 x 297 mm (half A1)
Nearest turbine:	7.0 km	Correct printed image size:	820 x 260 mm


Wind Farm Developments key  
(by status):

- Proposed scheme
- Operational
- Consented

Notes:  
1) Please refer to 7.19 for viewpoint map and cumulative wireframe.

© Crown copyright and database rights 2024 Ordnance Survey data. Licence number: 0100051673

© Crown copyright and database rights 2024 Ordnance Survey data. Licence number: 0100051673



Wireline drawing - 2024 SEI Layout

View flat at a comfortable arm's length



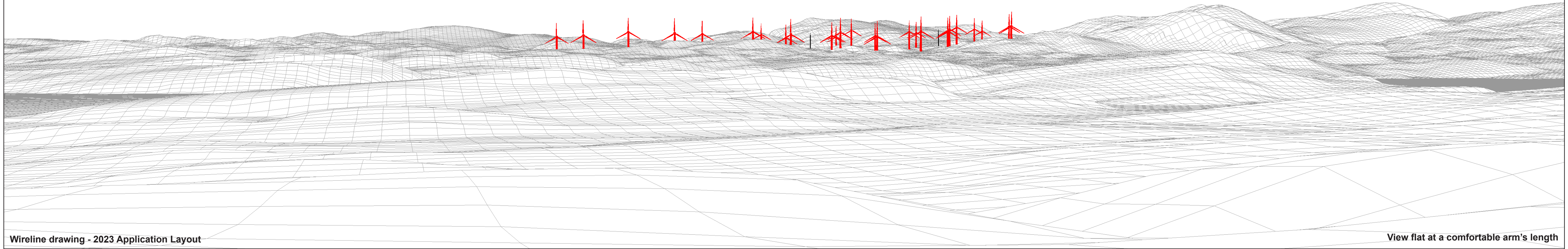
OS reference:	128007E 920503N	Horizontal field of view:	53.5° (planar projection)
AOD:	36 m	Principal distance:	812.5 mm
Direction of view:	155°	Paper size:	841 x 297 mm (half A1)
Nearest turbine:	7.0 km	Correct printed image size:	820 x 260 mm

Wind Farm Developments key  
(by status):

- Proposed scheme
- Operational
- Consented

Notes:  
1) Please refer to 7.19 for viewpoint map and cumulative wireframe.

18 7 17 6 16 8 25 15 2 11 24 5 19 14 1 20 23 4 9 10 13 21 22 12 3



Wireline drawing - 2023 Application Layout

View flat at a comfortable arm's length



OS reference: 134254E 922063N  
 AOD: 30 m  
 Direction of view: 194°  
 Nearest turbine: 7.7 km

Horizontal field of view: 53.5° (planar projection)  
 Principal distance: 812.5 mm  
 Paper size: 841 x 297 mm (half A1)  
 Correct printed image size: 820 x 260 mm


Wind Farm Developments key  
 (by status):

Proposed scheme  
 Operational  
 Consented

Notes:  
 1) Please refer to 7.20 for viewpoint map and cumulative wireframe.

© Crown copyright and database rights 2024. Ordnance Survey data. Licence number: 0100051673

18 7 17 6 16 8 25 15 2 11 24 5 19 14 1 20 23 4 9 10 13 21 22 12 3



Wireline drawing - 2024 SEI Layout

View flat at a comfortable arm's length



OS reference: 134254E 922063N  
 AOD: 30 m  
 Direction of view: 194°  
 Nearest turbine: 7.7 km

Horizontal field of view: 53.5° (planar projection)  
 Principal distance: 812.5 mm  
 Paper size: 841 x 297 mm (half A1)  
 Correct printed image size: 820 x 260 mm


Wind Farm Developments key  
 (by status):

Proposed scheme  
 Operational  
 Consented

Notes:  
 1) Please refer to 7.20 for viewpoint map and cumulative wireframe.

© Crown copyright and database rights 2024 Ordnance Survey data. Licence number: 0100051673

3 4 1 9 12 10 2 5 13 11 14 8 6 21 22 15 20 7 19 16 17 23 18 24 25



Wireline drawing - 2023 Application Layout

View flat at a comfortable arm's length



OS reference: 121033E 902967N  
AOD: 527 m  
Direction of view: 47°  
Nearest turbine: 12.2 km


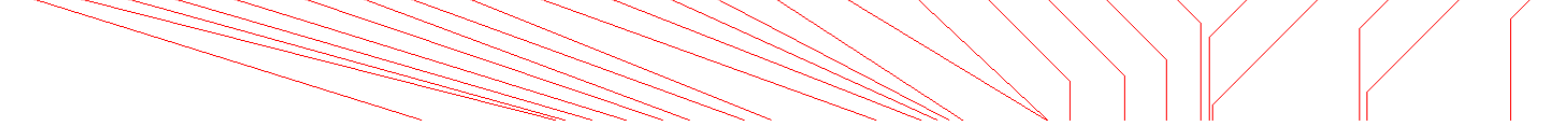
Horizontal field of view: 53.5° (planar projection)  
Principal distance: 812.5 mm  
Paper size: 841 x 297 mm (half A1)  
Correct printed image size: 820 x 260 mm

Wind Farm Developments key  
(by status):

Proposed scheme  
Operational  
Consented

Notes:  
1) Please refer to 7.21 for viewpoint map and cumulative wireframe.

3 4 1 9 12 10 2 5 13 11 14 8 6 21 22 15 20 7 19 16 17 23 18 24 25



View flat at a comfortable arm's length



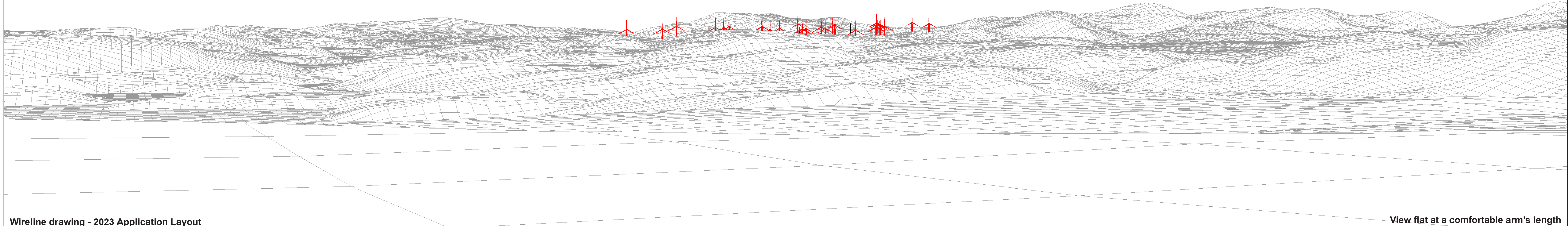
OS reference: 121033E 902967N  
AOD: 527 m  
Direction of view: 47°  
Nearest turbine: 12.2 km  
Horizontal field of view: 53.5° (planar projection)  
Principal distance: 812.5 mm  
Paper size: 841 x 297 mm (half A1)  
Correct printed image size: 820 x 260 mm

Wind Farm Developments key  
(by status):  
Proposed scheme  
Operational  
Consented

Notes:  
1) Please refer to 7.21 for viewpoint map and cumulative wireframe.

© Crown copyright and database rights 2024 Ordnance Survey data. Licence number: 0100051673

18 7 17 16 6 25 8 15 24 19 2 11 5 14 23 20 1 21 4 13 22 10 9 12 3



Wireline drawing - 2023 Application Layout

View flat at a comfortable arm's length

© Crown copyright and database rights 2024 Ordnance Survey data. Licence number: 0100051673



OS reference:	137284E 925851N	Horizontal field of view:	53.5° (planar projection)
AOD:	46 m	Principal distance:	812.5 mm
Direction of view:	203°	Paper size:	841 x 297 mm (half A1)
Nearest turbine:	12.3 km	Correct printed image size:	820 x 260 mm

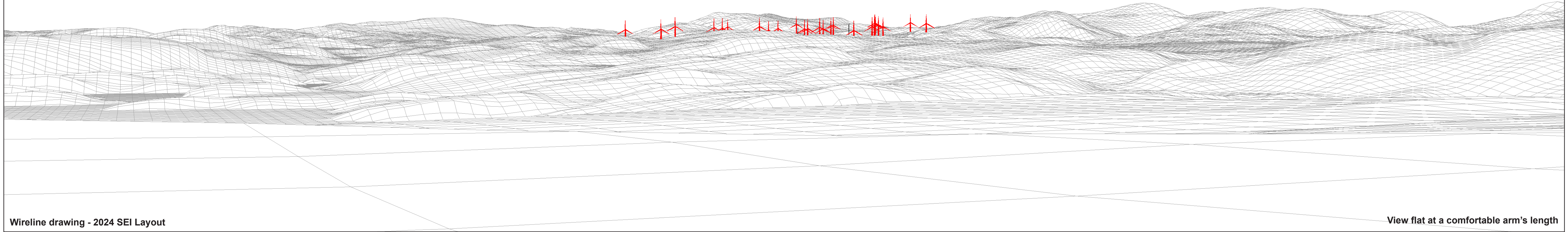
Wind Farm Developments key  
(by status):

Proposed scheme  
Operational  
Consented

Notes:  
1) Please refer to 7.22 for viewpoint map and cumulative wireframe.



18 7 17 16 6 25 8 15 24 19 11 2 5 14 23 20 1 4 21 13 22 10 9 12 3



Wireline drawing - 2024 SEI Layout

View flat at a comfortable arm's length



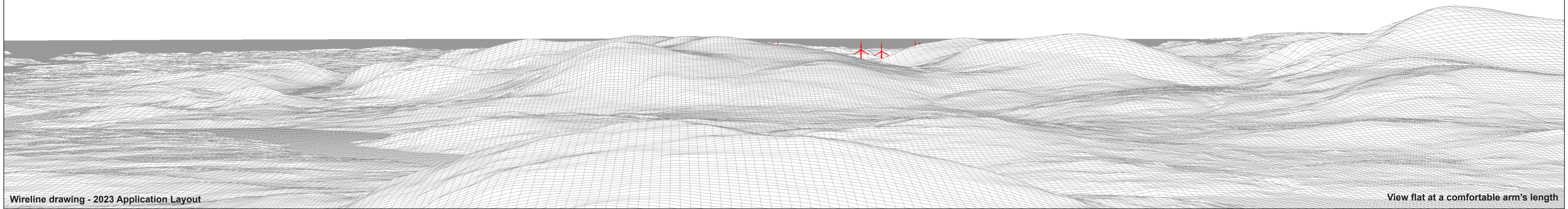
OS reference: 137284E 925851N  
AOD: 46 m  
Direction of view: 203°  
Nearest turbine: 12.3 km  
Horizontal field of view: 53.5° (planar projection)  
Principal distance: 812.5 mm  
Paper size: 841 x 297 mm (half A1)  
Correct printed image size: 820 x 260 mm

Wind Farm Developments key  
(by status):  
Proposed scheme  
Operational  
Consented

Notes:  
1) Please refer to 7.22 for viewpoint map and cumulative wireframe.

© Crown copyright and database rights 2024 Ordnance Survey data. Licence number: 0100051673

12 13 19 20 21 25



Wireline drawing - 2023 Application Layout

View flat at a comfortable arm's length



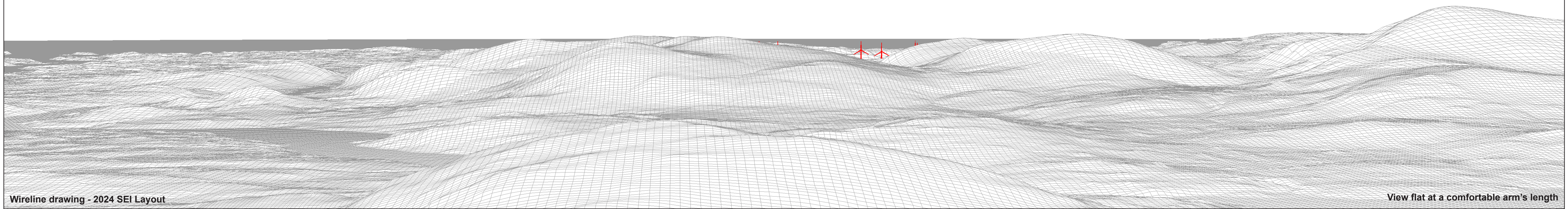
OS reference: 117535E 913654N  
AOD: 491 m  
Direction of view: 94°  
Nearest turbine: 12.7 km  
Horizontal field of view: 53.5° (planar projection)  
Principal distance: 812.5 mm  
Paper size: 841 x 297 mm (half A1)  
Correct printed image size: 820 x 260 mm

Wind Farm Developments key  
(by status):  
Proposed scheme  
Operational  
Consented

Notes:  
1) Please refer to 7.23 for viewpoint map and cumulative wireframe.

© Crown copyright and database rights 2024 Ordnance Survey data. Licence number: 0100051673

12 13 19 20 21 25



Wireline drawing - 2024 SEI Layout

View flat at a comfortable arm's length

OS reference: 117535E 913654N  
AOD: 491 m  
Direction of view: 94°  
Nearest turbine: 12.7 km  
Horizontal field of view: 53.5° (planar projection)  
Principal distance: 812.5 mm  
Paper size: 841 x 297 mm (half A1)  
Correct printed image size: 820 x 260 mm


Wind Farm Developments key  
(by status):  
Proposed scheme  
Operational  
Consented

Notes:  
1) Please refer to 7.23 for viewpoint map and cumulative wireframe.

© Crown copyright and database rights 2024 Ordnance Survey data. Licence number: 0100051673



18 7 17 6 16 8 25 15 2 11 5 24 19 1 14 4 20 23 9 10 13 21 22 3 12



Wireline drawing - 2023 Application Layout

View flat at a comfortable arm's length

© Crown copyright and database rights 2024 Ordnance Survey data. Licence number: 0100051673




OS reference:	135520E 927373N	Horizontal field of view:	53.5° (planar projection)
AOD:	72 m	Principal distance:	812.5 mm
Direction of view:	194°	Paper size:	841 x 297 mm (half A1)
Nearest turbine:	13.2 km	Correct printed image size:	820 x 260 mm

Wind Farm Developments key  
(by status):

- Proposed scheme
- Operational
- Consented

Notes:  
1) Please refer to 7.24 for viewpoint map and cumulative wireframe.

18 7 17 6 16 8 25 15 2 11 5 24 19 1 14 4 20 23 9 10 13 21 22 3 12



Wireline drawing - 2024 SEI Layout

View flat at a comfortable arm's length

© Crown copyright and database rights 2024 Ordnance Survey data Licence number: 0100051673




OS reference:	135520E 927373N	Horizontal field of view:	53.5° (planar projection)
AOD:	72 m	Principal distance:	812.5 mm
Direction of view:	194°	Paper size:	841 x 297 mm (half A1)
Nearest turbine:	13.2 km	Correct printed image size:	820 x 260 mm

Wind Farm Developments key  
(by status):

- Proposed scheme
- Operational
- Consented

Notes:  
1) Please refer to 7.24 for viewpoint map and cumulative wireframe.

7 18 17 6 16 2 8 1 15 5 11 25 4 14 19 9 24 10 3 20 13 23 12 21



Wireline drawing - 2023 Application Layout

View flat at a comfortable arm's length



OS reference: 131363E 929357N  
 AOD: 93 m  
 Direction of view: 178°  
 Nearest turbine: 14.7 km

Horizontal field of view: 53.5° (planar projection)  
 Principal distance: 812.5 mm  
 Paper size: 841 x 297 mm (half A1)  
 Correct printed image size: 820 x 260 mm


Wind Farm Developments key  
 (by status):

- Proposed scheme
- Operational
- Consented

Notes:  
 1) Please refer to 7.25 for viewpoint map and cumulative wireframe.

© Crown copyright and database rights 2024 Ordnance Survey data. Licence number: 0100051673

7 18 17 6 16 8 2 1 15 5 11 25 4 14 19 9 24 10 3 20 13 23 12 21



Wireline drawing - 2024 SEI Layout

View flat at a comfortable arm's length



OS reference: 131363E 929357N  
 AOD: 93 m  
 Direction of view: 178°  
 Nearest turbine: 14.7 km

Horizontal field of view: 53.5° (planar projection)  
 Principal distance: 812.5 mm  
 Paper size: 841 x 297 mm (half A1)  
 Correct printed image size: 820 x 260 mm

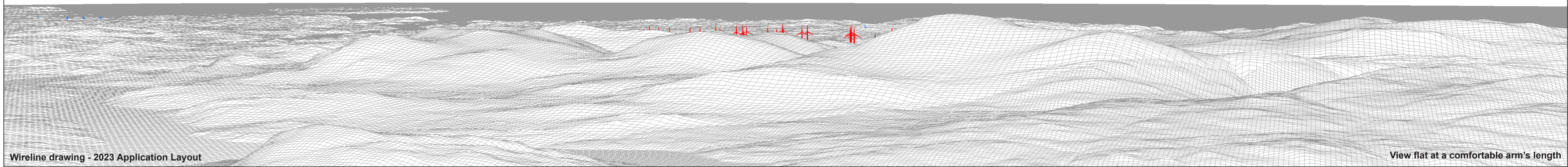

Wind Farm Developments key  
 (by status):

Proposed scheme  
 Operational  
 Consented

Notes:  
 1) Please refer to 7.25 for viewpoint map and cumulative wireframe.

© Crown copyright and database rights 2024 Ordnance Survey data. Licence number: 0100051673

1 3 4 2 9 5 6 10 8 12 11 7 13 14 17 15 16 18 20 19 21 22



Wireline drawing - 2023 Application Layout

View flat at a comfortable arm's length



OS reference: 115481E 907302N  
AOD: 798 m  
Direction of view: 71°  
Nearest turbine: 15.1 km  
Horizontal field of view: 53.5° (planar projection)  
Principal distance: 812.5 mm  
Paper size: 841 x 297 mm (half A1)  
Correct printed image size: 820 x 260 mm

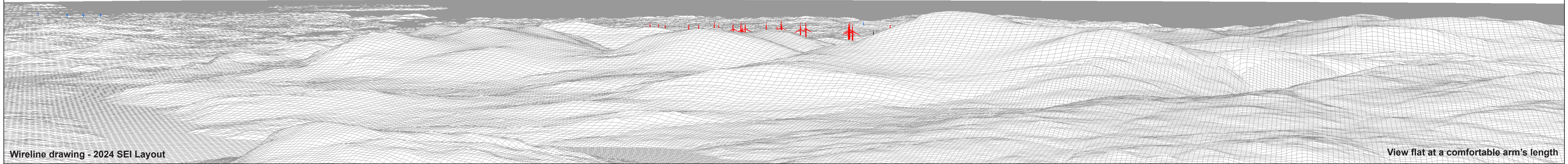

Wind Farm Developments key  
(by status):  
Proposed scheme  
Operational  
Consented

Notes:  
1) Please refer to 7.26 for viewpoint map and cumulative wireframe.

© Crown copyright and database rights 2024 Ordnance Survey data. Licence number: 0100051673



1 3 4 2 9 5 6 10 8 12 11 7 13 14 17 15 16 18 20 19 21 22



Wireline drawing - 2024 SEI Layout

View flat at a comfortable arm's length

© Crown copyright and database rights 2024 Ordnance Survey data. Licence number: 0100051673



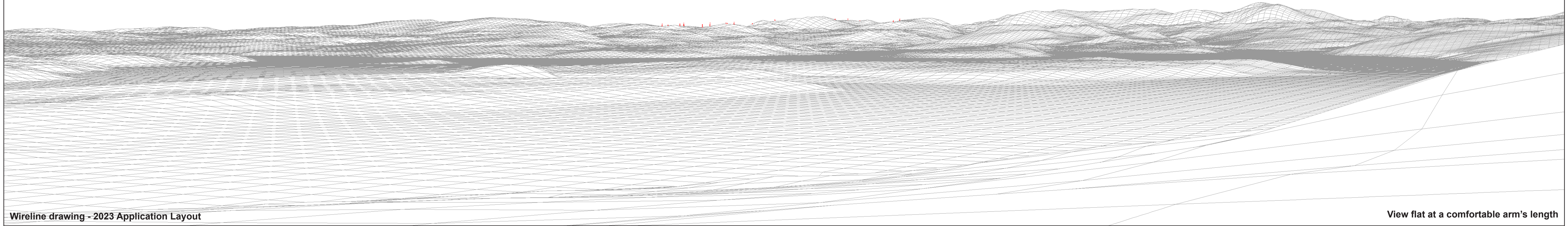
OS reference:	115481E 907302N	Horizontal field of view:	53.5° (planar projection)
AOD:	798 m	Principal distance:	812.5 mm
Direction of view:	71°	Paper size:	841 x 297 mm (half A1)
Nearest turbine:	15.1 km	Correct printed image size:	820 x 260 mm

Wind Farm Developments key  
(by status):

- Proposed scheme
- Operational
- Consented

Notes:  
1) Please refer to 7.26 for viewpoint map and cumulative wireframe.

6 18 2 17 1 8 5 16 4 11 3 13 12 20 23 21



Wireline drawing - 2023 Application Layout

View flat at a comfortable arm's length



OS reference: 121325E 933012N  
 AOD: 26 m  
 Direction of view: 153°  
 Nearest turbine: 21.1 km

Horizontal field of view: 53.5° (planar projection)  
 Principal distance: 812.5 mm  
 Paper size: 841 x 297 mm (half A1)  
 Correct printed image size: 820 x 260 mm


Wind Farm Developments key  
 (by status):

Proposed scheme  
 Operational  
 Consented

Notes:  
 1) Please refer to 7.27 for viewpoint map and cumulative wireframe.

© Crown copyright and database rights 2024 Ordnance Survey data. Licence number: 0100051673

© Crown copyright and database rights 2024 Ordnance Survey data. Licence number: 0100051673



Wireline drawing - 2024 SEI Layout

View flat at a comfortable arm's length



OS reference:	121325E 933012N	Horizontal field of view:	53.5° (planar projection)
AOD:	26 m	Principal distance:	812.5 mm
Direction of view:	153°	Paper size:	841 x 297 mm (half A1)
Nearest turbine:	21.1 km	Correct printed image size:	820 x 260 mm


Wind Farm Developments key  
(by status):

- Proposed scheme
- Operational
- Consented

Notes:  
1) Please refer to 7.27 for viewpoint map and cumulative wireframe.

Uisenis Wind Farm  
SEI Figure 7.50b  
**Viewpoint 16: Calanais Standing Stones**

18 7 17 16 25 6 8 15 24 19 11 2 5 14 23 20 1 21 22 13 4 10 9 12 3



Wireline drawing - 2023 Application Layout

View flat at a comfortable arm's length




OS reference: 141713E 934340N  
AOD: 69 m  
Direction of view: 205°  
Nearest turbine: 21.9 km  
Horizontal field of view: 53.5° (planar projection)  
Principal distance: 812.5 mm  
Paper size: 841 x 297 mm (half A1)  
Correct printed image size: 820 x 260 mm

Wind Farm Developments key  
(by status):  
Proposed scheme  
Operational  
Consented

Notes:  
1) Please refer to 7.28 for viewpoint map and cumulative wireframe.

© Crown copyright and database rights 2024 Ordnance Survey data. Licence number: 0100051673

18 7 17 16 25 6 8 15 24 19 11 2 5 14 23 20 1 21 4 22 13 10 9 12 3



Wireline drawing - 2024 SEI Layout

View flat at a comfortable arm's length




OS reference: 141713E 934340N  
AOD: 69 m  
Direction of view: 205°  
Nearest turbine: 21.9 km  
Horizontal field of view: 53.5° (planar projection)  
Principal distance: 812.5 mm  
Paper size: 841 x 297 mm (half A1)  
Correct printed image size: 820 x 260 mm

Wind Farm Developments key  
(by status):  
Proposed scheme  
Operational  
Consented

Notes:  
1) Please refer to 7.28 for viewpoint map and cumulative wireframe.

© Crown copyright and database rights 2024 Ordnance Survey data Licence number: 0100051673

18 25 17 24 16 7 19 23 15 20 6 8 22 21 14 11 13 5 2 10 12 9 1 4 3



Wireline drawing - 2023 Application Layout

View flat at a comfortable arm's length

© Crown copyright and database rights 2024 Ordnance Survey data Licence number: 0100051673




OS reference:	149417E 932188N	Horizontal field of view:	53.5° (planar projection)
AOD:	26 m	Principal distance:	812.5 mm
Direction of view:	223°	Paper size:	841 x 297 mm (half A1)
Nearest turbine:	24.3 km	Correct printed image size:	820 x 260 mm

Wind Farm Developments key  
(by status):

- Proposed scheme
- Operational
- Consented

Notes:  
1) Please refer to 7.29 for viewpoint map and cumulative wireframe.

18 25 17 24 16 7 19 23 15 20 6 8 22 14 21 11 13 5 2 10 12 9 1 4 3



Wireline drawing - 2024 SEI Layout

View flat at a comfortable arm's length

OS reference: 149417E 932188N  
AOD: 26 m  
Direction of view: 223°  
Nearest turbine: 24.3 km


Horizontal field of view: 53.5° (planar projection)  
Principal distance: 812.5 mm  
Paper size: 841 x 297 mm (half A1)  
Correct printed image size: 820 x 260 mm

Wind Farm Developments key  
(by status):  
Proposed scheme  
Operational  
Consented

Notes:  
1) Please refer to 7.29 for viewpoint map and cumulative wireframe.

© Crown copyright and database rights 2024 Ordnance Survey data Licence number: 0100051673





Wireline drawing - 2023 Application Layout


View flat at a comfortable arm's length



OS reference:	138592E 921040N	Horizontal field of view:	53.5° (planar projection)
AOD:	4 m	Principal distance:	812.5 mm
Direction of view:	220°	Paper size:	841 x 297 mm (half A1)
Nearest turbine:	8.8km	Correct printed image size:	820 x 260 mm

Uisenis Wind Farm  
SEI Figure 11.3a  
St Columb's Church, Eilean Chaluum Chille (SM5345)






Wireline drawing - 2024 SEI Layout

View flat at a comfortable arm's length



OS reference:	138592E 921040N	Horizontal field of view:	53.5° (planar projection)
AOD:	4 m	Principal distance:	812.5 mm
Direction of view:	220°	Paper size:	841 x 297 mm (half A1)
Nearest turbine:	8.8km	Correct printed image size:	820 x 260 mm

Uisenis Wind Farm  
SEI Figure 11.3b  
St Columb's Church, Eilean Chaluim Chille (SM5345)



Uisenis

St Columbs Church, Eilean Chaluim Chille (SM5345)

Wireline drawing - 2023 Application Layout


View flat at a comfortable arm's length



OS reference:	138944E 921216N	Horizontal field of view:	53.5° (planar projection)
AOD:	6 m	Principal distance:	812.5 mm
Direction of view:	230°	Paper size:	841 x 297 mm (half A1)
Nearest turbine:	9.2km	Correct printed image size:	820 x 260 mm

Uisenis Wind Farm  
SEI Figure 11.4a  
**Approach to St Columb's Church, Eilean Chaluim Chille (SM5345)**

© Crown copyright and database rights 2024 Ordnance Survey data Licence number: 0100051673



Uisenis

St Columbs Church, Eilean Chaluim Chille (SM5345)

Wireline drawing - 2024 SEI Layout

View flat at a comfortable arm's length




OS reference:	138944E 921216N	Horizontal field of view:	53.5° (planar projection)
AOD:	6 m	Principal distance:	812.5 mm
Direction of view:	230°	Paper size:	841 x 297 mm (half A1)
Nearest turbine:	9.2km	Correct printed image size:	820 x 260 mm

Uisenis Wind Farm  
SEI Figure 11.4b  
Approach to St Columb's Church, Eilean Chaluim Chille (SM5345)

Uisenis

St Columbs Church, Eilean Chaluum Chille (SM5345)



Wireline drawing - 2023 Application Layout

View flat at a comfortable arm's length

© Crown copyright and database rights 2024 Ordnance Survey data. Licence number: 0100051673




OS reference: 139019E 921214N  
AOD: 0 m  
Direction of view: 235°  
Nearest turbine: 9.2km

Horizontal field of view: 53.5° (planar projection)  
Principal distance: 812.5 mm  
Paper size: 841 x 297 mm (half A1)  
Correct printed image size: 820 x 260 mm

Uisenis

St Columbs Church, Eilean Chaluum Chille (SM5345)



Wireline drawing - 2024 SEI Layout

View flat at a comfortable arm's length

© Crown copyright and database rights 2024 Ordnance Survey data. Licence number: 0100051673



OS reference:	139019E 921214N	Horizontal field of view:	53.5° (planar projection)
AOD:	0 m	Principal distance:	812.5 mm
Direction of view:	235°	Paper size:	841 x 297 mm (half A1)
Nearest turbine:	9.2km	Correct printed image size:	820 x 260 mm

Uisenis Wind Farm  
SEI Figure 11.5b  
Causeway near St Columb's Church, Eilean Chaluum Chille (SM5345)